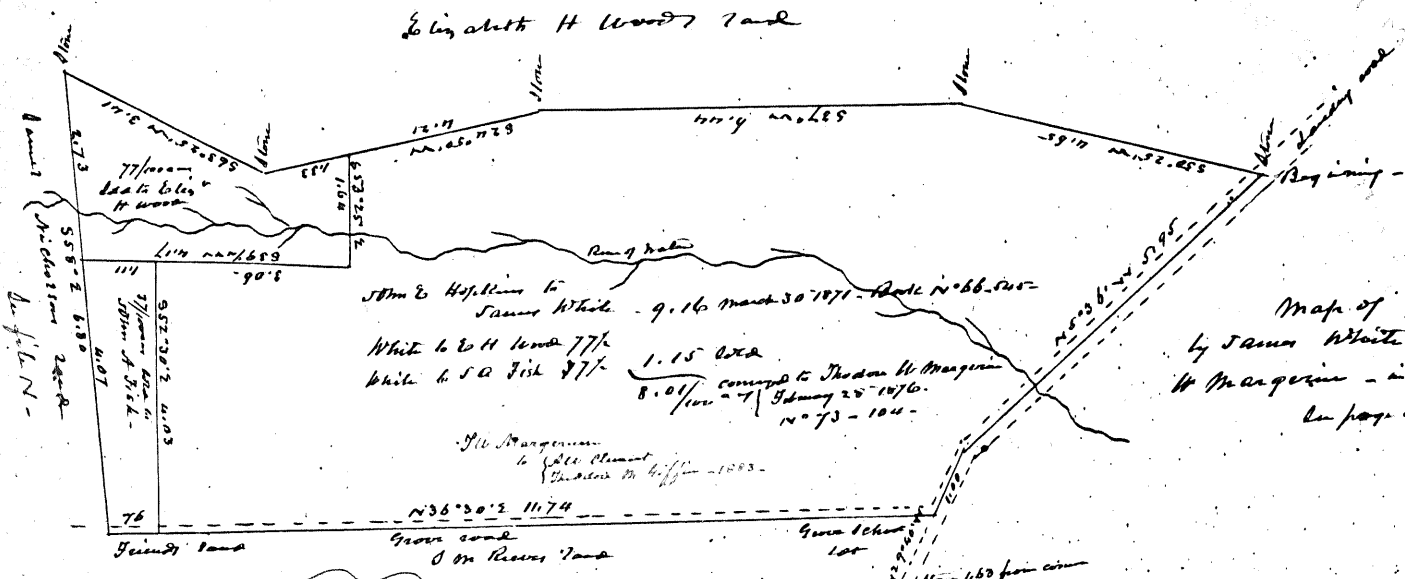



Volume Seventh

A Collection of Maps and Draughts
as Copied from Old Maps and Draughts and from
Actual Surveying. by John Clement May 1881.

CLEMENTS PAPERS
Maps + Draughts
Vol. 7
(Gen Cl ~~5-4~~)



James A. Hall, Jr.
to
Lucretia M. Day
July 1888 -



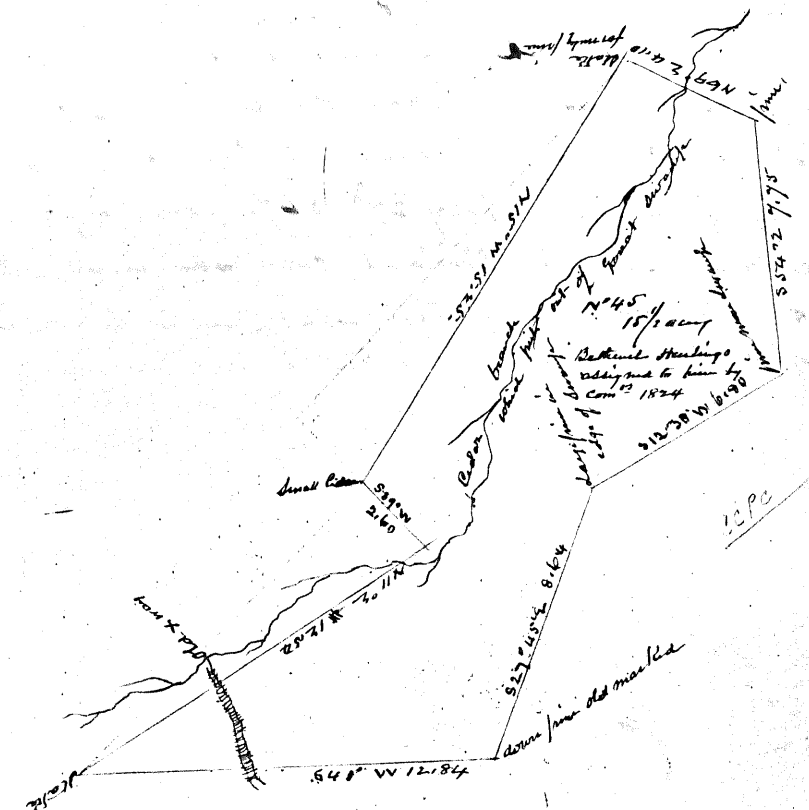
means of lines of a farm in Centre Township of which
Joseph C. Lane held title - taken from a deed dated April
2nd 1803. John N. 378 Broadway. James Clement to John Jennings
Ray at small W. corner John Shackles land given by James S. 70°
15' W 25.77 to corner Thacker & Bates + Chase Bode Thence N 31 1/2° W
28.45 to a water course corner to T. Bode. Thence along the water course
12.92 to corner to John Green land thence N 17° E 3.75 to post
near a former granite mill thence N 74° 50' E 13.50 to map by side
water course thence by same S 55° to a ditch thence along the ditch
27.49 to corner of Jacob Jennings land thence by the same S 39° 30' E
27.57 to water thence S 52° 15' W 11.93 to ditch thence S 39° 15' E
17.00 to ditch in road blocky line thence S 44° W 10.50 to
ditch thence N 32° W 23.57 Cont. 180, 1140. The same land
Clement the elder by will dated August 2nd 1765 bequeathed to his son
Jacob Clement - he by his will divided the farm to
his son James Clement. This grant - is by 1-30-89 1817.

Lot of land at Green Hill
conveyed by John Asby Cooper
Maria Asby Cook and Nancy Asby
(children of Asby) to James Smith - 1889
where bought by the W. W. Cook farm to be kept
Mary Somers - wife of George
James W. White 1871
N 39° 30' E 9.35

Side - part of John Asby's land and estate. also the estate
having been given to Asby's children and Mrs. W. W. Cook. In the
of her to. James W. Cook the estate. about a
thousand square feet of land to be kept by James Smith
this tract for the year 1889 and 1890.

James W. White 1871
N 39° 30' E 9.35

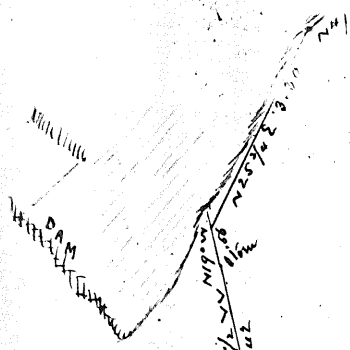
comes in line of John Asby's lot by the
southerly edge of road



By my wife Mary W. Cook
N 39° 30' E 9.35

James W. White 1871
N 39° 30' E 9.35

John Asby Cooper
Maria Asby Cook and Nancy Asby
(children of Asby) to James Smith - 1889
where bought by the W. W. Cook farm to be kept
Mary Somers - wife of George



No. 81
 2 1/2 1/2 11.77
 1201
 6.1.8 Isaac Webster
 1. 2200 Webster Co. No. 1 1803
 P. 93

22 3/100 acres
 farm late Isaac Webster dec in
 Haddon Town ship - conveyed by
 E H Saunders May 5 1857.

19 3/22
 Isaac Webster left 20 1/100
 and conveyed

Farm owned by
 Sarah Ann Webster and Samuel
 H Webster - 1881

4.43
 50m on H Hill to
 Hannah & Sarah Ann
 Webster Oct 3 1868
 Book N 57. 7 dnd - 169.

Title - Robert Hubbs owned a tract of
 land - by his will dated Nov 27 1747 an

divided his widow Lucy Hubbs to sell the same
 Lucy Hubbs conveyed 50 acy to Joseph Ellis by
 deed dated Feb 20 1748. He died intestate and said
 land (with other real estate) descended to his four daughters -
 Percilla married Jacob de la. Sarah married 50m Burgoyne
 and Isaac Mitchell. Abigail married Caleb Hughes - and Rebecca
 married Benjamin Vanlier M D.

The said land was divided into four parts. Caleb & Abigail Hughes sold their
 share to Joseph Ogden July 17 1758 - O. 368. 50m Burgoyne recovered the same to Caleb
 Hughes Feb 18 1758 O. 373. Caleb Hughes wife conveyed his 1/4 to 50m Burgoyne Nov 9
 1759. Said 50 acy was divided into 4 parts - two parts to 50m Burgoyne -

division was made August 17 61. on file in the proper office Trenton - (suprem court).
 50m Burgoyne sold to Samuel Webster 17.3.3 - September 20 1763. not recorded. Cause
 being south of the pond. Samuel Webster conveyed to Isaac Isaac Webster after Isaac
 Isaac Webster died the owner of these two parts intestate - and Isaac descended to his three children
 Hannah. Sarah Ann - Joseph. Joseph conveyed his 1/3 to his sister - August 3 1857. No 30. 259.
 then to 50. 50m M White 22 conveyed 4.43/100 acy to Hannah & Sarah Ann Oct 3 1868 No 57. 149.
 and Hannah and Sarah Ann Oct 3 1868 No 57. 149.
 her nephew Samuel H Webster - the same being a residuary clause &c -

March 7 1818. 50m Webster sold Isaac
 Webster 3 1/2 acy - Lib C C. 315.
 April 22 1784 Joseph & Vanlier sold 13.0.20
 of land in Trenton to 50m Stratton and
 Isaac Webster Lib T. 322. (52 V was son
 and heir of Percilla Vanlier daughter of 50m Ellis -
 J. L. Row and Specter of 50m Rowland conveyed
 3 1/100 acy to Isaac Webster Nov 18 1841 - not rec.

This tract was owned by Isaac Cooper, Nathan Cooper and Joseph Heulings = Joseph Heulings & child (1817) Isaac Cooper applied to the supreme court of 1818 and John Evans - 1819

The land so held in common to - (1817) - The commissioners made division of the tract and other land - report dated

- Nathan Cooper conveyed his share to Isaac Cooper in 1817 -

- Shows 72 1/2 acres set off to Isaac Cooper in page 79 to 211 -

- Shows 72 acres set off to Nathan Cooper in page 81 to 211 -

- Shows 141 1/2 acres part of the same set off to the heirs of Joseph Heulings & co. in 1813 - part of the same being part of

Conveyance of 141 1/2 acres - Isaac Cooper conveyed his share to Joseph Heulings & child in 1818, recorded in the C. C. 177 - later by James M. Johnston to Isaac Heulings - 1819 - Dec 24 - 1820 - later by C. C. 154 - later conveyed to the Heulings in 1825 - 1827 - 1828 - 1832 - U.S. 364 to -

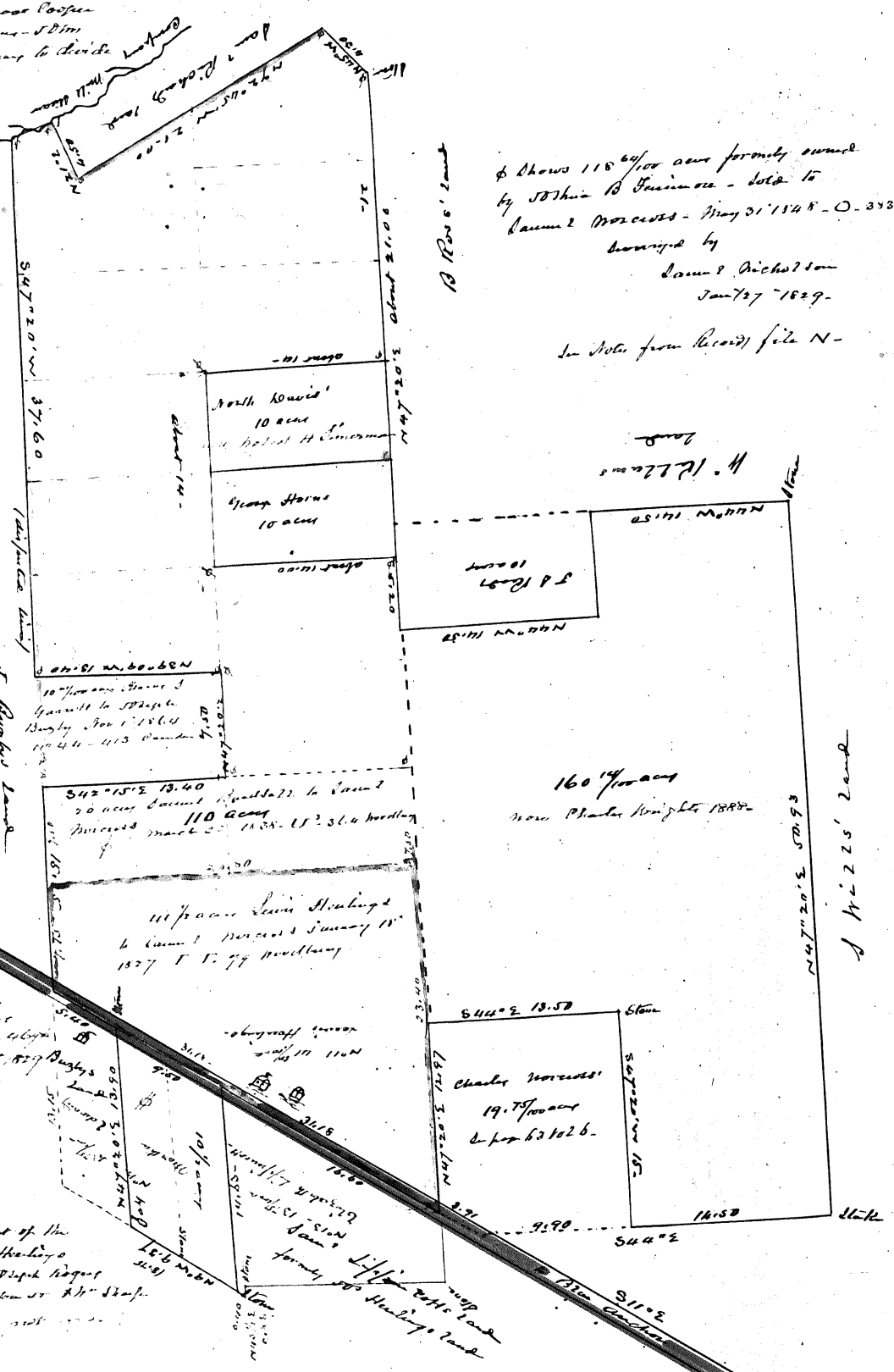
Tracts of 200 acres - of which these lots are part - Isaac Johnston Sheriff conveyed said 200 acres - to Joseph and Nathan Cooper in 1827 - later H.H. Johnston and Plantations to Joseph Rogers Oct 12 - 1827 Rogers

11-12-13 part of the division of Joseph Heulings estate made by Joseph Rogers and Henry Rogers in 1827 - August 20 - 1827

95 1/2 acres - later in the possession of Joseph Rogers to Nicholas W. Biddle Feb 7 1843 - 1846 - (not needed) -

Map of Samuel Morcott's Land
280 1/2 acres
Dumfries March 10 - 1859
by Exp. R. R. 12
(in Map M to M for 4 Buds 200 acres and file F)

& Shows 118 1/2 acres formerly owned by John B. Finmore - sold to Samuel Morcott - May 21 1848 - O. 393 Conveyance by Samuel Richardson Jan 27 1829 - in notes from Record file N -



Wills' Land

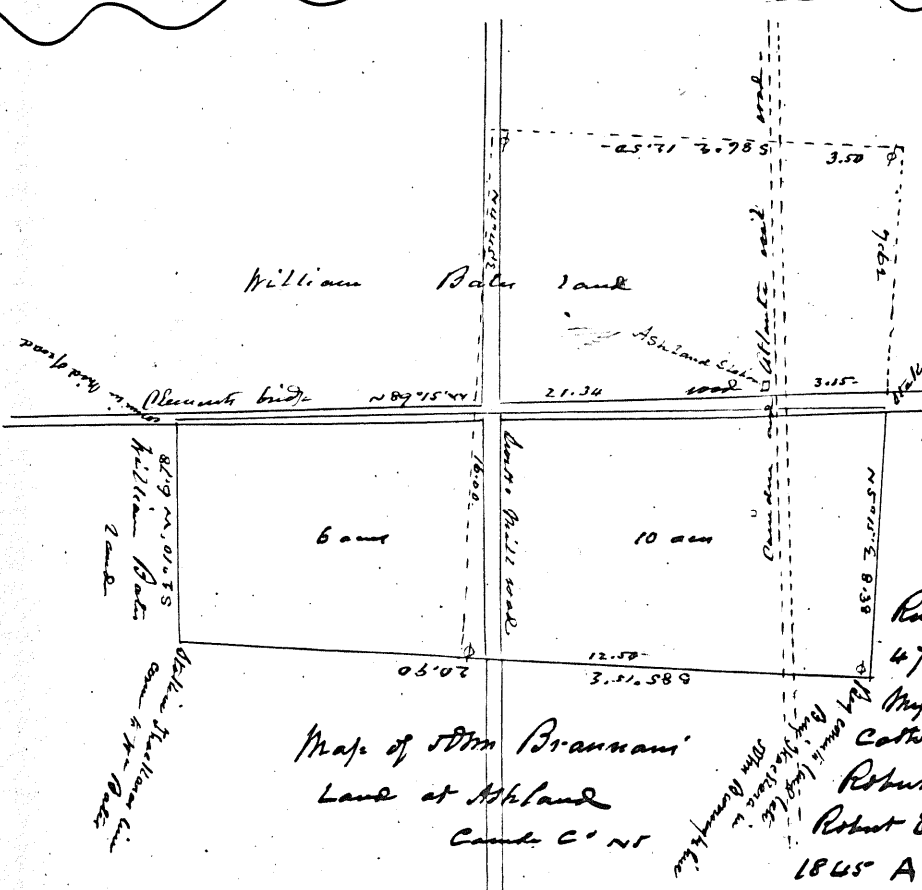
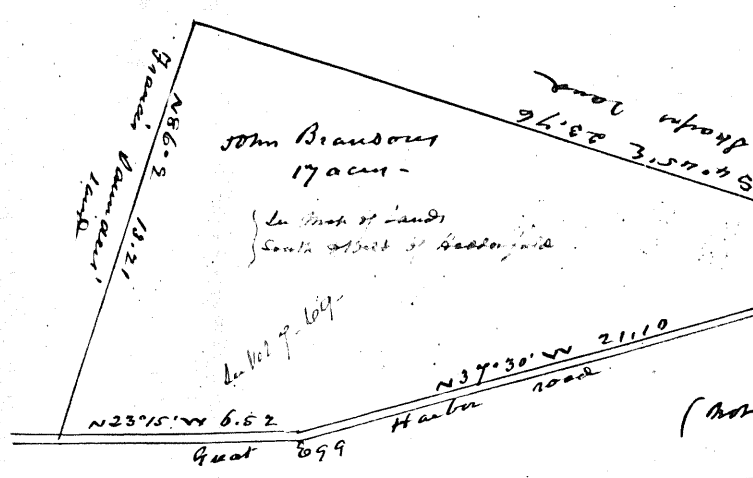
10 Rows' Land

Fifth - part of a large tract of land James Clement lot of
 Union Williams and Elizabeth Hutchinson by deed
 dated July 5th 1759 - P. 118. Deed - (part of same his
 life but by his will dated 1765 divided the same
 and to his son Thomas Clement.

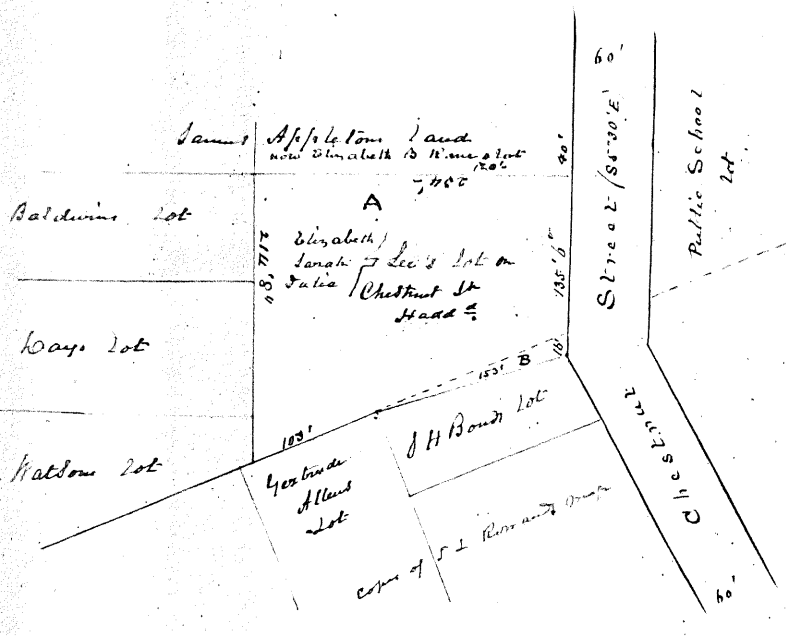
Thomas Clement had this 17 acres to Joseph Liffincott
 by deed dated 5th Nov 18th 1779.

Joseph Liffincott had the same to
 Jesse Cox of Newton Trwp by deed
 dated March 3rd 1784. (not recorded)

Jesse Cox of the parish of St Mark Culpeper
 County Virginia to and by his wife had the
 same to John Branson by deed dated October 29th 1792
 (not recorded)

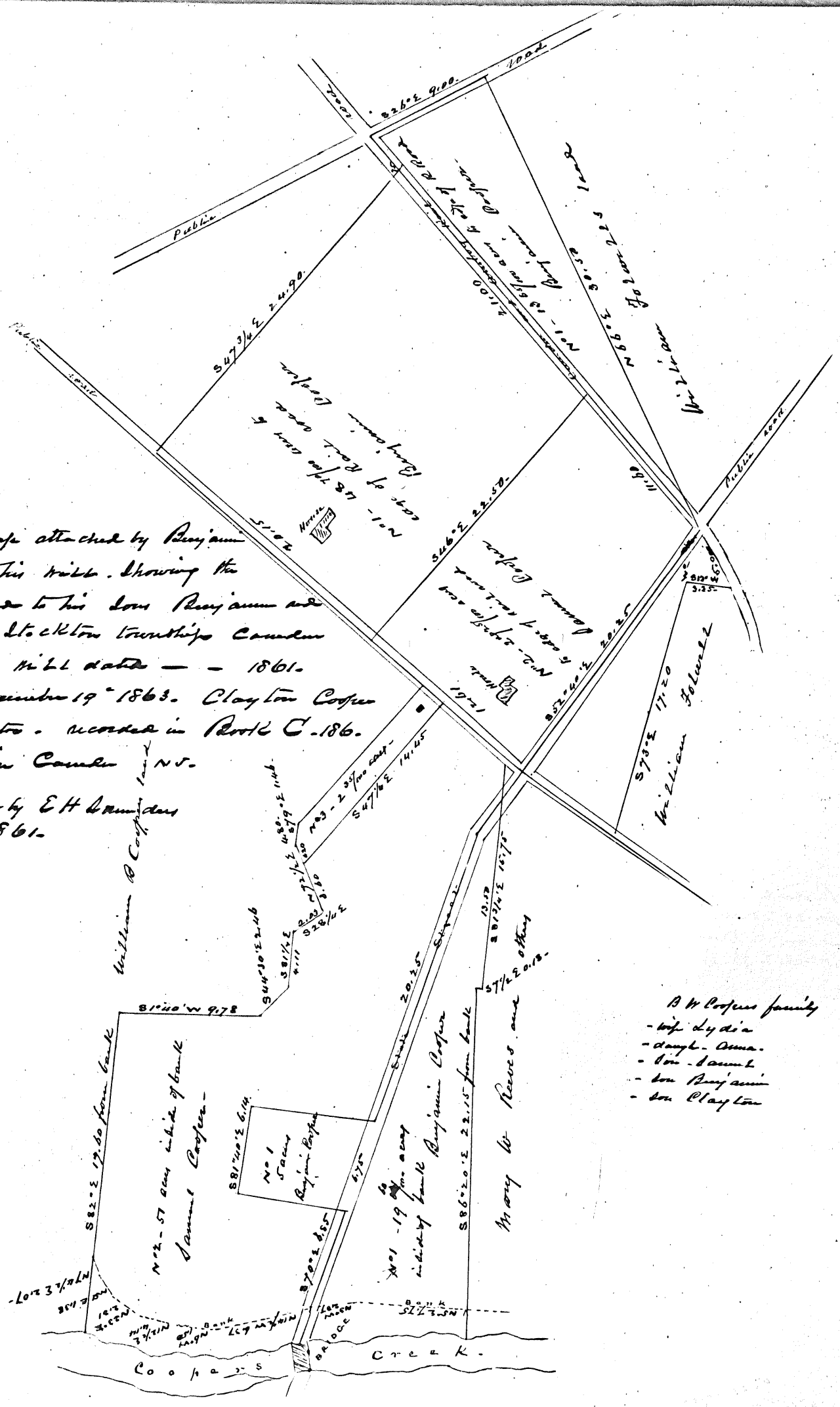


Mans of title - William Bates
 divides the same of 20 acres. Jesse Cox
 divides same to William Bates
 William Bates covered the same to
 William Bates April 15 1817 F.F. 452
 William Bates divides same to Hannah
 Remond wife of Jesse Nov 16 1824 NN
 474 - Jesse & Hannah Remond to Peter
 Myers March 6 1839. U³ 365.
 Catherine Myers adm^r of Peter Myers to
 Robert Jones March 12 1845. B. 159. Carter
 Robert Jones to John Brannan March 12
 1845 A. 504. Carter. (John Brannan land
 lies north of the Clements Bendy. road). The Bendy
 road lot of him at the west of the R Road.



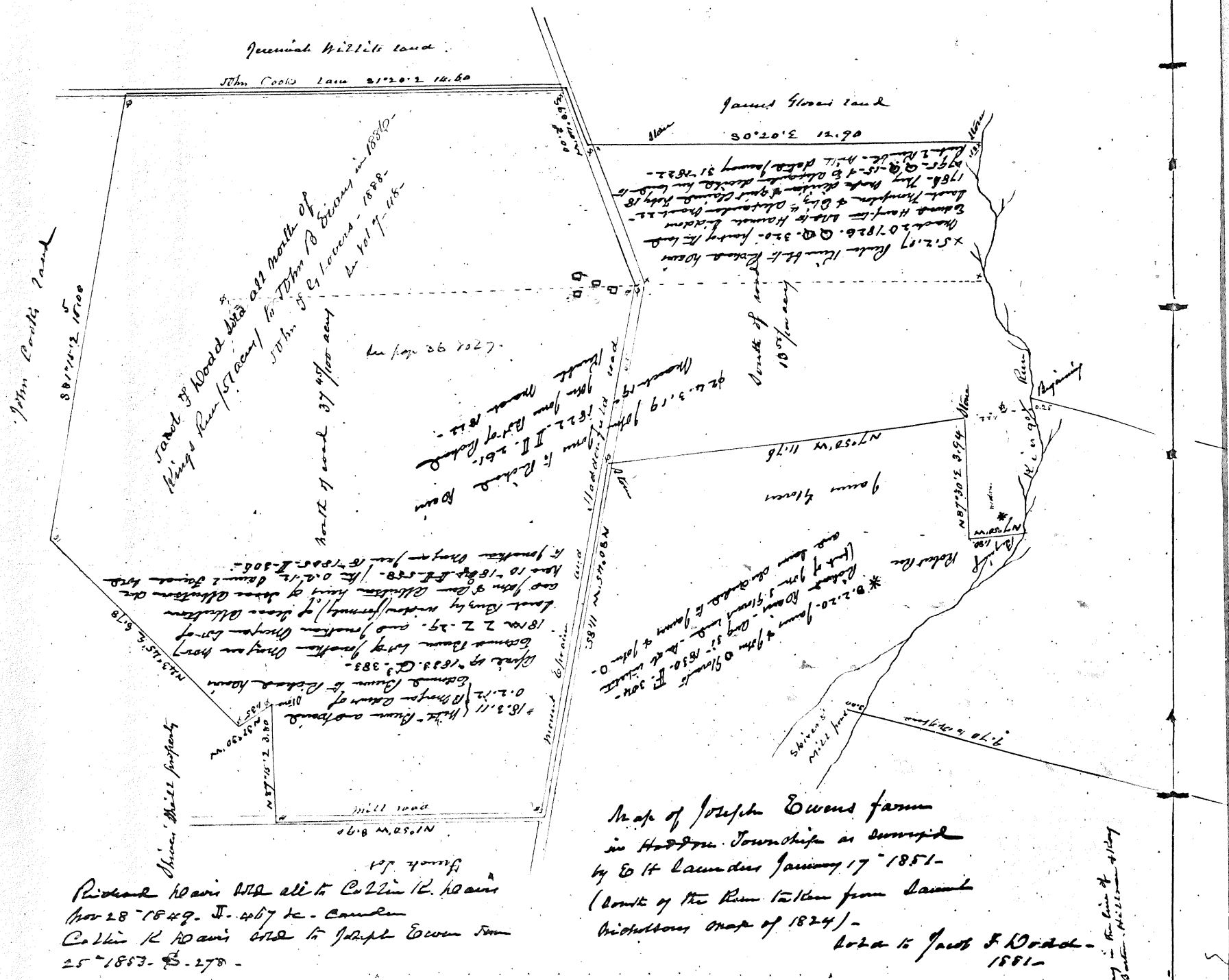
Elizabeth's Land 10 acres. David D Middleton March 25 1873
 Lot A is part of a tract William Coffin conveyed to David Middleton
 March 25 1870 Book No 63 - 405.
 Lot B is part of a tract William Coffin conveyed to David Middleton
 Nov 4 1869 Book No 61 - 522 &c.
 Elizabeth's Land 10 acres. David D Middleton March 25 1873
 Lot A is part of a tract William Coffin conveyed to David Middleton
 March 25 1870 Book No 63 - 405.
 Lot B is part of a tract William Coffin conveyed to David Middleton
 Nov 4 1869 Book No 61 - 522 &c.

Copies of Maps attached by Benjamin W Cooper to his will. Showing the Acute of lands to his sons Benjamin and Samuel. In Stockton Township Camden County N.C. Will dated - - 1861. Probate November 19th 1863. Clayton Cooper (a son) Executor. recorded in Book C. 186. depository office Camden N.C. Land devised by E H Saunders February 13th 1861.



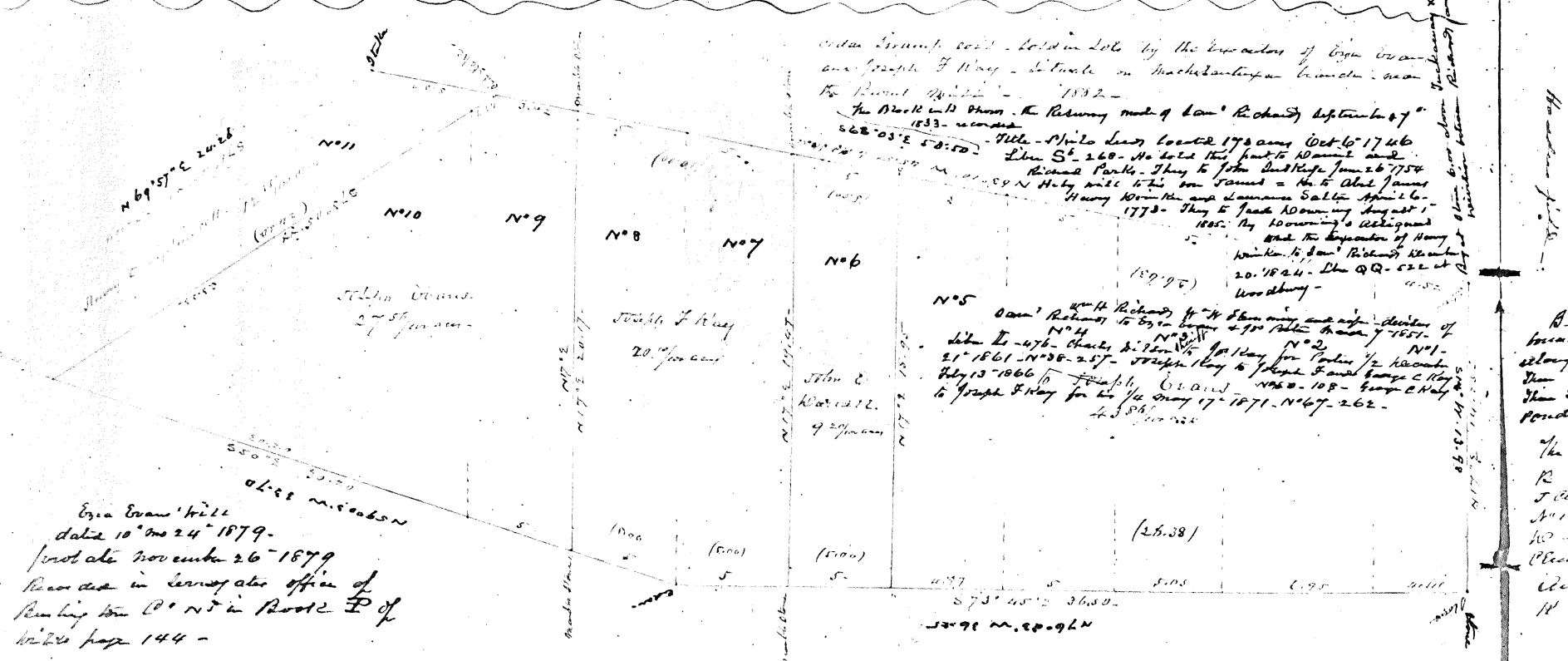
- B W Cooper family
- wife Lydia
 - daughter Anna
 - son Samuel
 - son Benjamin
 - son Clayton

Vertical text on the left margin, possibly a list of page numbers or a reference list, including '109', '110', '111', '112', '113', '114', '115', '116', '117', '118', '119', '120', '121', '122', '123', '124', '125', '126', '127', '128', '129', '130', '131', '132', '133', '134', '135', '136', '137', '138', '139', '140', '141', '142', '143', '144', '145', '146', '147', '148', '149', '150', '151', '152', '153', '154', '155', '156', '157', '158', '159', '160', '161', '162', '163', '164', '165', '166', '167', '168', '169', '170', '171', '172', '173', '174', '175', '176', '177', '178', '179', '180', '181', '182', '183', '184', '185', '186', '187', '188', '189', '190', '191', '192', '193', '194', '195', '196', '197', '198', '199', '200'.



Map of Joseph Owens farm
in Hudson Township as surveyed
by Ed. H. Saunders January 17 1851 -
(Bound of the River taken from Saunders
Victorious map of 1824) -
lots to part of Wood -
1851 -

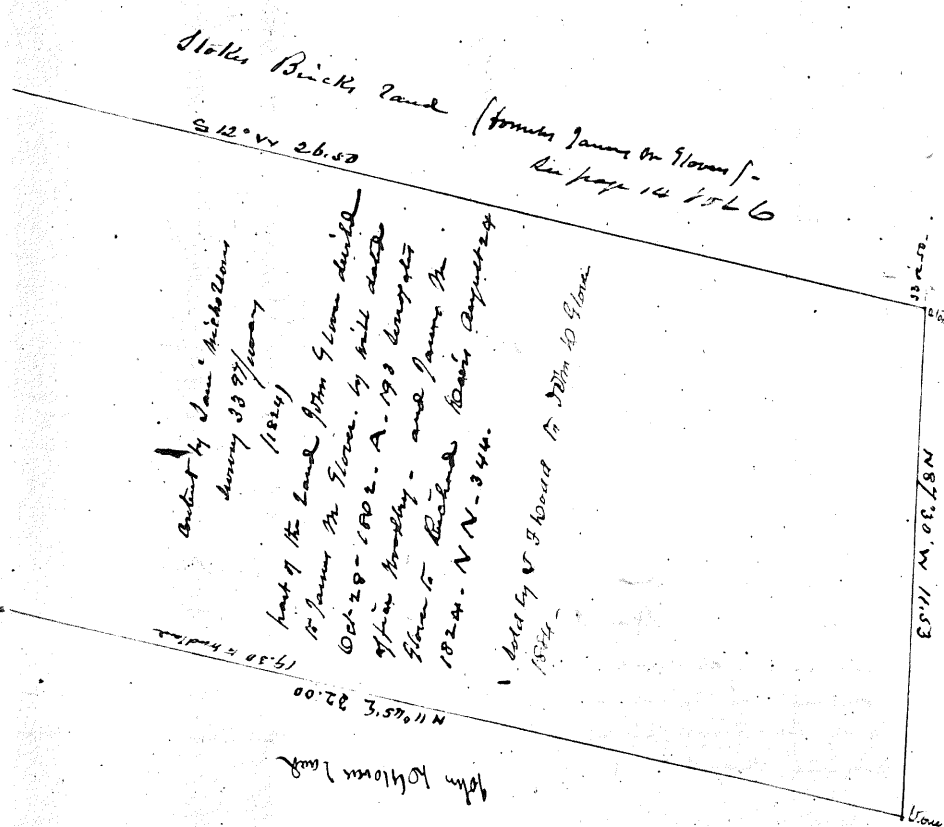
Richard Roan sold all to Collin R. Roan
Nov 28 1849. J. 40 by R. - Camden
Collin R. Roan sold to Joseph Owens Jan
25 1853. \$ 270 -



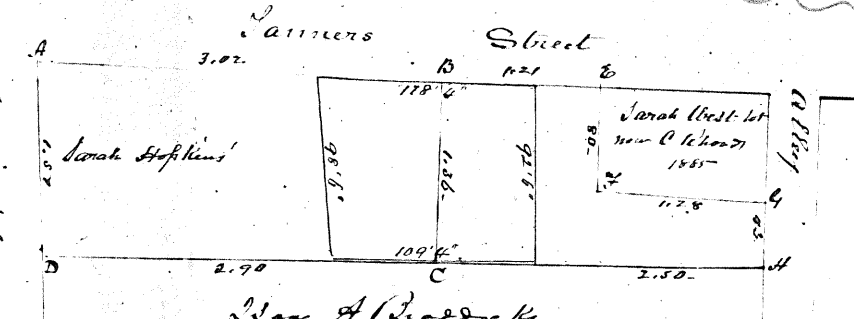
John Owens sold to the executors of John Owens
and Joseph F. Hoag - Deeds in Hackensack County - near
the River - 1852 -
The Deed was then to Richard and John Owens
1853 - record -
Title - John Owens located 1780 Aug 17 1746
Line St. 268. He sold this part to Richard and
Richard Parks. They to John Owens Jan 26 1754
Henry Hoag will to the son James - He to John Owens
1773 - They to part 1000 on August 1
1851 - By 1000000's assigned
and the executor of Henry
Wicks to John Owens, Camden
20 1824. Deed Q.R. 522 at
Woodbury -

John Owens will
date 10 mo 24 1879 -
probate November 26 1879
Recorded in surrogate office of
Richmond Co. N.Y. in Book P of
Vol 24 page 144 -

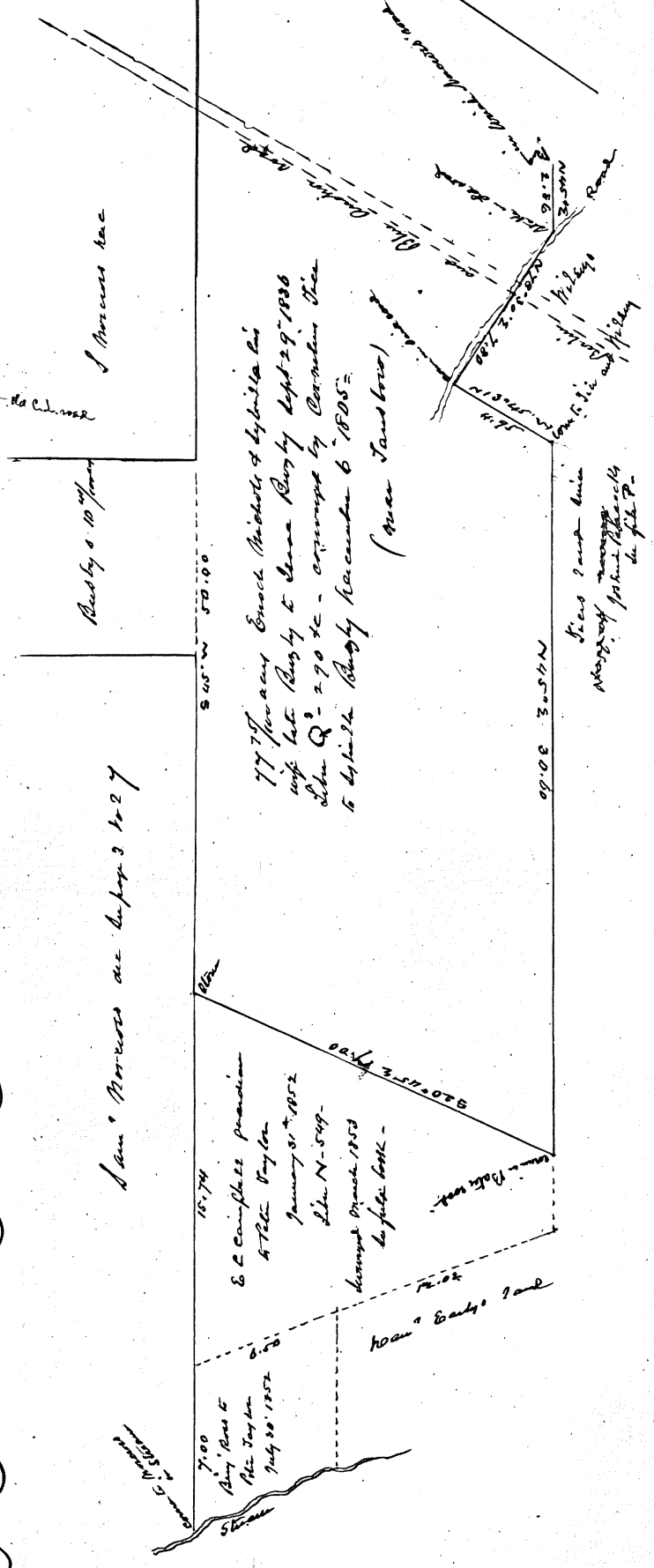
Bound of the River taken from Saunders Victorious map of 1824 -



Antient by James Michelson survey 30 9/10 years (1824)
 Part of the land from James Michelson to James M. Stone by bill date Oct 20 - 1822. A. 190 long by John Michelson and James M. Stone to Richard Bush by survey 1824. N N. 34 1/2.
 Sold by W. S. Board to John M. Stone 1874



James Street
 Lot A B C D E
 A B C D E - Edward Gibbs to John Clement 6/11/1807 - Ft. 38 Woodbury
 A E F G H C - John Clark Sheriff to John Clement March 15 1808 - L. 363 a a
 made as follows - Beg at the corner to Edward Gibbs Thence by Gibbs S 6 1/2° W 1 30' then along James St N 25° W 1 21' to E. corner Thence N 61° 2' E 50' to trees corner Thence N 25° W 1 25' to alley and corner to West then by alley N 61° 1/2' E - 43' then S 30° 20' E 2.50' to T. of Court 35 feet - sold by Sheriff as land of Thomas Stone (Edward Gibbs lot to Thomas Stone January 17 1797 not recorded)
 The next int. shows a lot divided by John Clement to his daughter Abigail R. Doughton - for life then to her child drea.
 John Clement Doughton conveyed his interest to John Clement of 1851 - Book N 103 - 364 a - same to - conveyed his interest to John Clement & Abigail C. D. - Oct 6 1854 - Book N 114 - 562 - same to - conveyed her right to John Clement & Abigail C. D. - Oct 6 1854 - Book N 114 - 565 -
 And John Clement & Abigail C. D. - conveyed land lot to Samuel H. Hill this November 27 1855 -

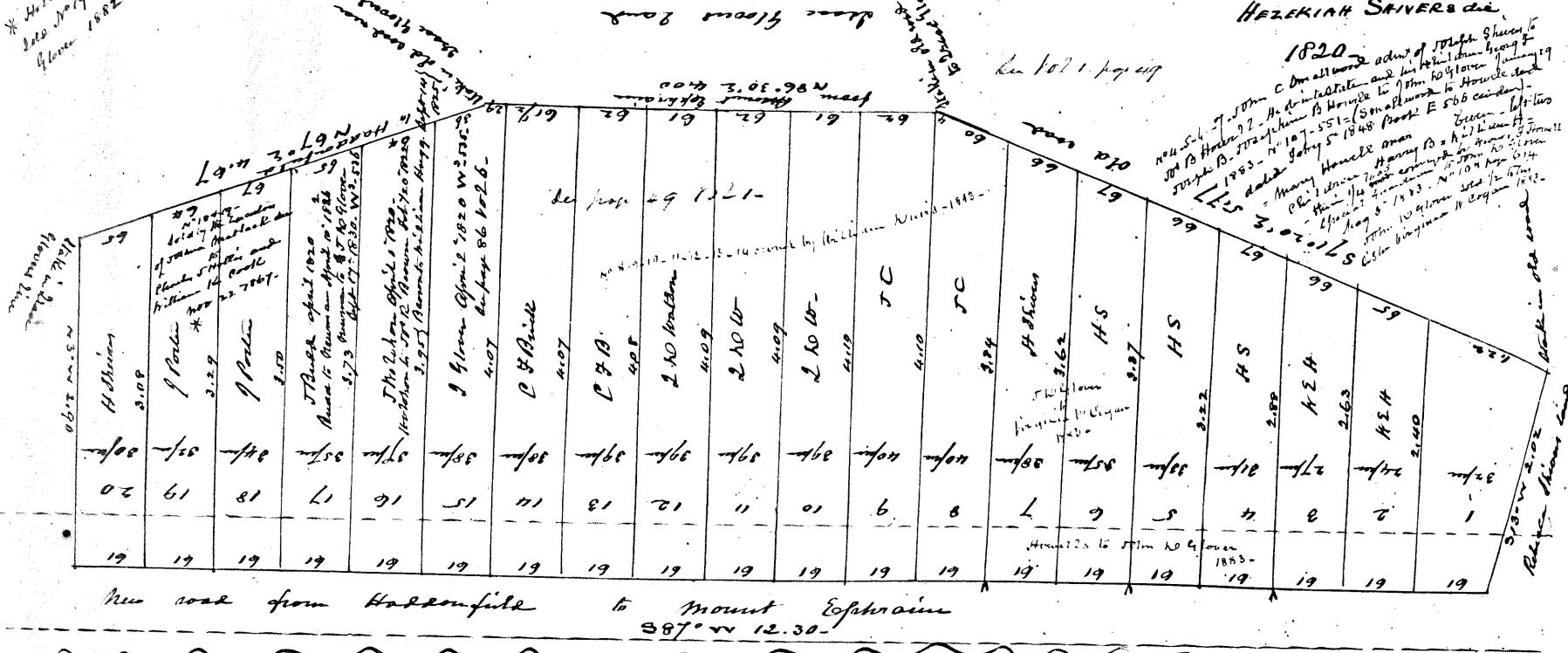


James Street
 77 James Street Richard & Lybia to wife Lett Busby & James Busby Sept 29 1836
 L. Q. 290 1/2 - conveyed by Corwin then to Lett Busby December 6 1835
 (over James Street)
 77 James Street Richard & Lybia to wife Lett Busby & James Busby Sept 29 1836
 L. Q. 290 1/2 - conveyed by Corwin then to Lett Busby December 6 1835
 (over James Street)
 77 James Street Richard & Lybia to wife Lett Busby & James Busby Sept 29 1836
 L. Q. 290 1/2 - conveyed by Corwin then to Lett Busby December 6 1835
 (over James Street)

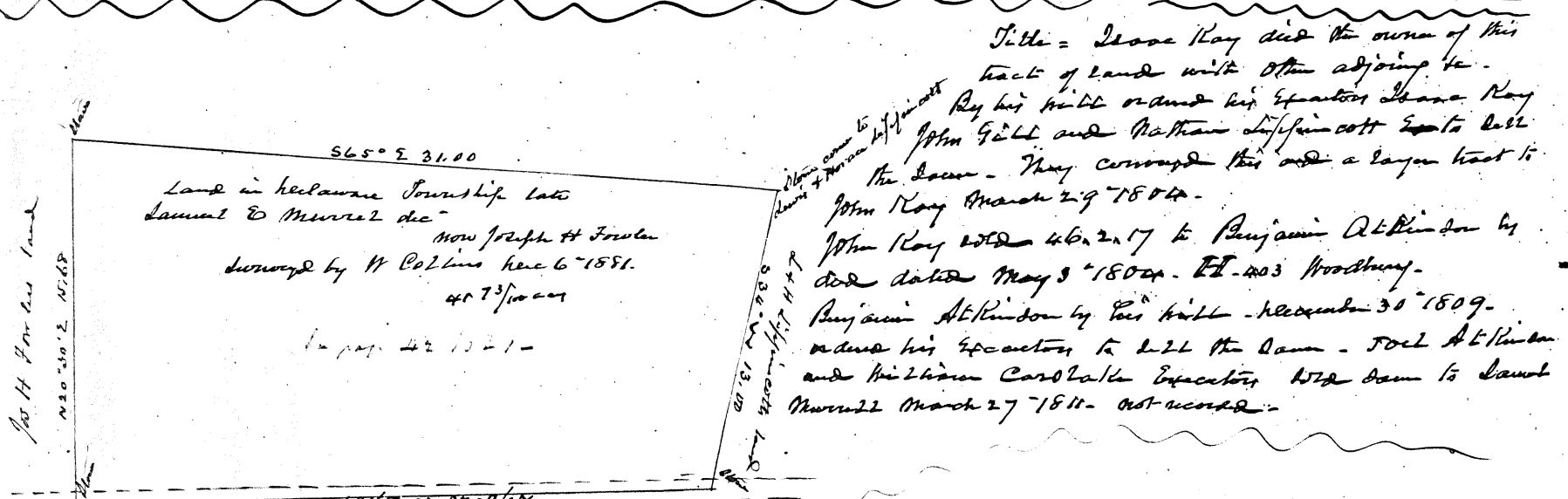
James Street
 77 James Street Richard & Lybia to wife Lett Busby & James Busby Sept 29 1836
 L. Q. 290 1/2 - conveyed by Corwin then to Lett Busby December 6 1835
 (over James Street)
 77 James Street Richard & Lybia to wife Lett Busby & James Busby Sept 29 1836
 L. Q. 290 1/2 - conveyed by Corwin then to Lett Busby December 6 1835
 (over James Street)
 77 James Street Richard & Lybia to wife Lett Busby & James Busby Sept 29 1836
 L. Q. 290 1/2 - conveyed by Corwin then to Lett Busby December 6 1835
 (over James Street)

Map of Lots at Mount Ephraim part of the Estate of HEZEKIAH SAVERS &c.

* Hezekiah and Ruth
deed No 19 to John No
Plan 1882.



1820
C. On all bonds adv of 17th Street
to the lot above and for the lot above being
to the lot above and for the lot above being
to the lot above and for the lot above being
to the lot above and for the lot above being




Title = Jesse King died the owner of this
tract of land with other adjoining to
Ray his wife owned his executor Jesse King
John Gill and Nathan Sycamorecott &c to sell
the same - They conveyed this and a larger tract to
John King March 29 1804 -
John King sold to Benjamin Atkinson by
deed dated May 3 1804. Ed. no 3 Woodbury.
Benjamin Atkinson by his will - December 30 1809.
and his executor to sell the same - sold to Atkinson
and William Carlisle Executor with deed to Samuel
Merrill March 27 1811 - not recorded.

William Stevens lot
deed No 20 1821
deceased May 7 1831

- 1. Bank widow of Charles Stow.
 - 2. Benjamin Atkinson
 - 3. John King
 - 4. William Carlisle
 - 5. Samuel Merrill
 - 6. Benjamin Atkinson
 - 7. Benjamin Atkinson
 - 8. Benjamin Atkinson
 - 9. Benjamin Atkinson
 - 10. Benjamin Atkinson
 - 11. Benjamin Atkinson
 - 12. Benjamin Atkinson
 - 13. Benjamin Atkinson
 - 14. Benjamin Atkinson
 - 15. Benjamin Atkinson
- Benjamin Atkinson
- John King
- William Carlisle
- Samuel Merrill

John
King

Richardson West = 526 1/2' from
Center line of Union St. -
184' 8"



500 ft from main street

West End Avenue - (Lot Union Street)

Alfred W. Clements land

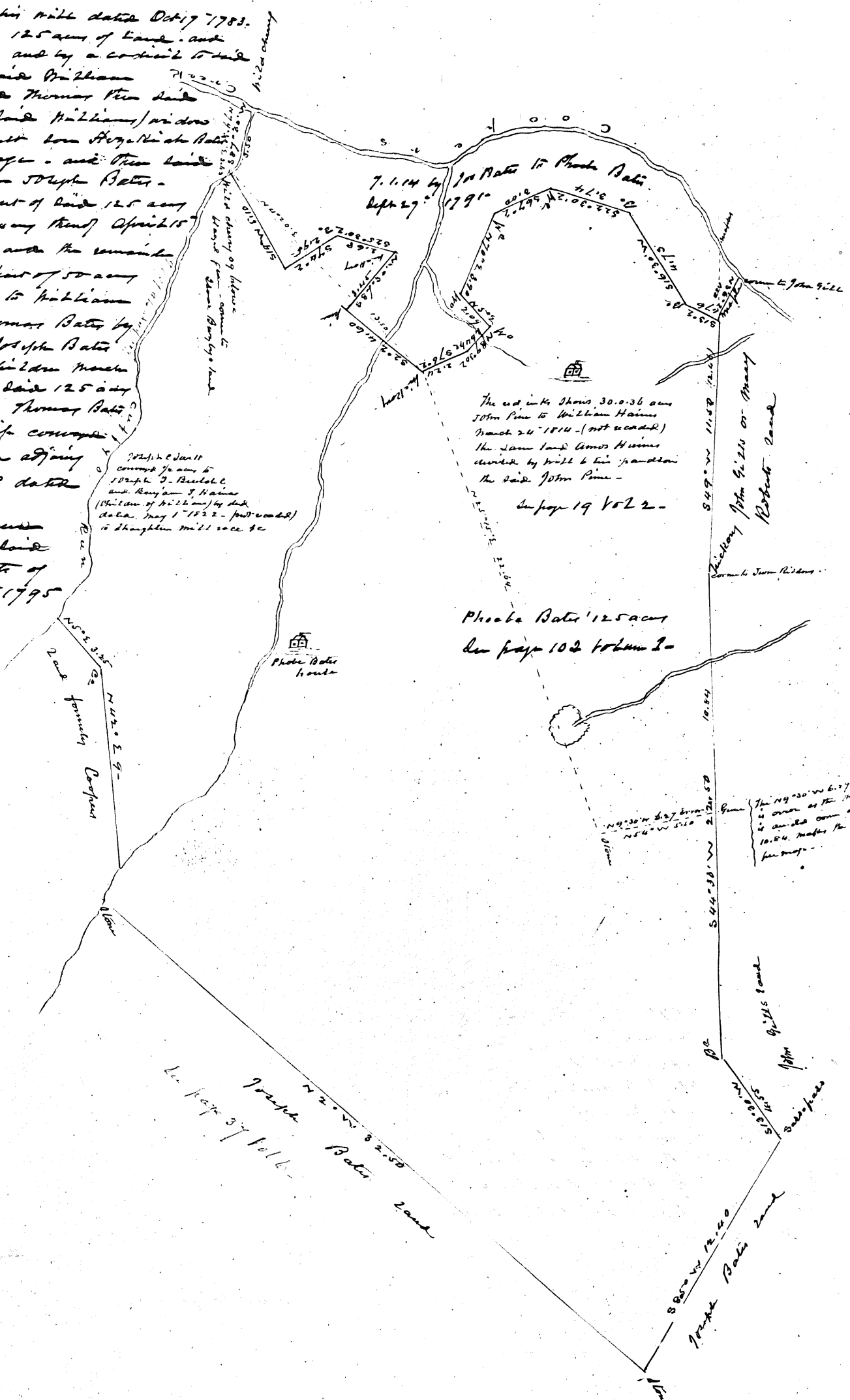
Rebecca Hillman
Lots in Haddonfield

526 = William Coffin lot
 via lot - one of William L.
 Abbott Nov 20th 1855 - Book 2 -
 544 = one of Charles & Rebecca
 May 26th 1853 - Book 5 - 166 -
 William Coffin conveyed 2/3 of the
 field and part of the second to Rebecca
 Hillman - wife of Samuel Hillman
 by deed dated April 20th 1867 Book
 No 52 page 191 -

Main Street (Haddonfield)

By -

Name of title. Thomas Bates by his will dated Oct 17 1783.
 gave to his son William Bates 125 acres of land. and
 when said William lived 2 and by a condition to said
 will provided that in case said William
 should die before him the said Thomas then said
 125 acres was given to his (the said William) widow
 - Phoebe Bates until her youngest son George Bates
 should arrive at 21 years of age - and then said
 125 acres to be held by his son Joseph Bates -
 - Thomas Bates only owned part of said 125 acres
 and Joseph Bates bought 99 1/2 acres March 15th
 1786. Also 4 1/2 Acre by lot - and the remainder
 of said 125 acres (part of 50 acres) is part of 50 acres
 that Thomas had conveyed to William
 Bates - manifestation of said Thomas Bates by
 deed dated 10th Nov 1 - 1687. Joseph Bates
 conveyed to said Phoebe & her children March
 29 - 1791 - all his interest in said 125 acres
 he had previously devised of said Thomas Bates.
 And Joseph Bates & Ann his wife conveyed
 to Phoebe Bates 7.1.14 of One acre adjoining
 the 125 acres (see map) by deed dated
 September 27th 1793.
 And the said Joseph Bates and
 Phoebe Bates in pursuance of said
 will held the said five tracts of
 land to Ann Haines July 4th 1795
 (not recorded).



Joseph Bates
 conveyed to
 Phoebe Bates
 and her children
 March 29 1791
 all his interest
 in said 125 acres
 he had previously
 devised of said
 Thomas Bates.

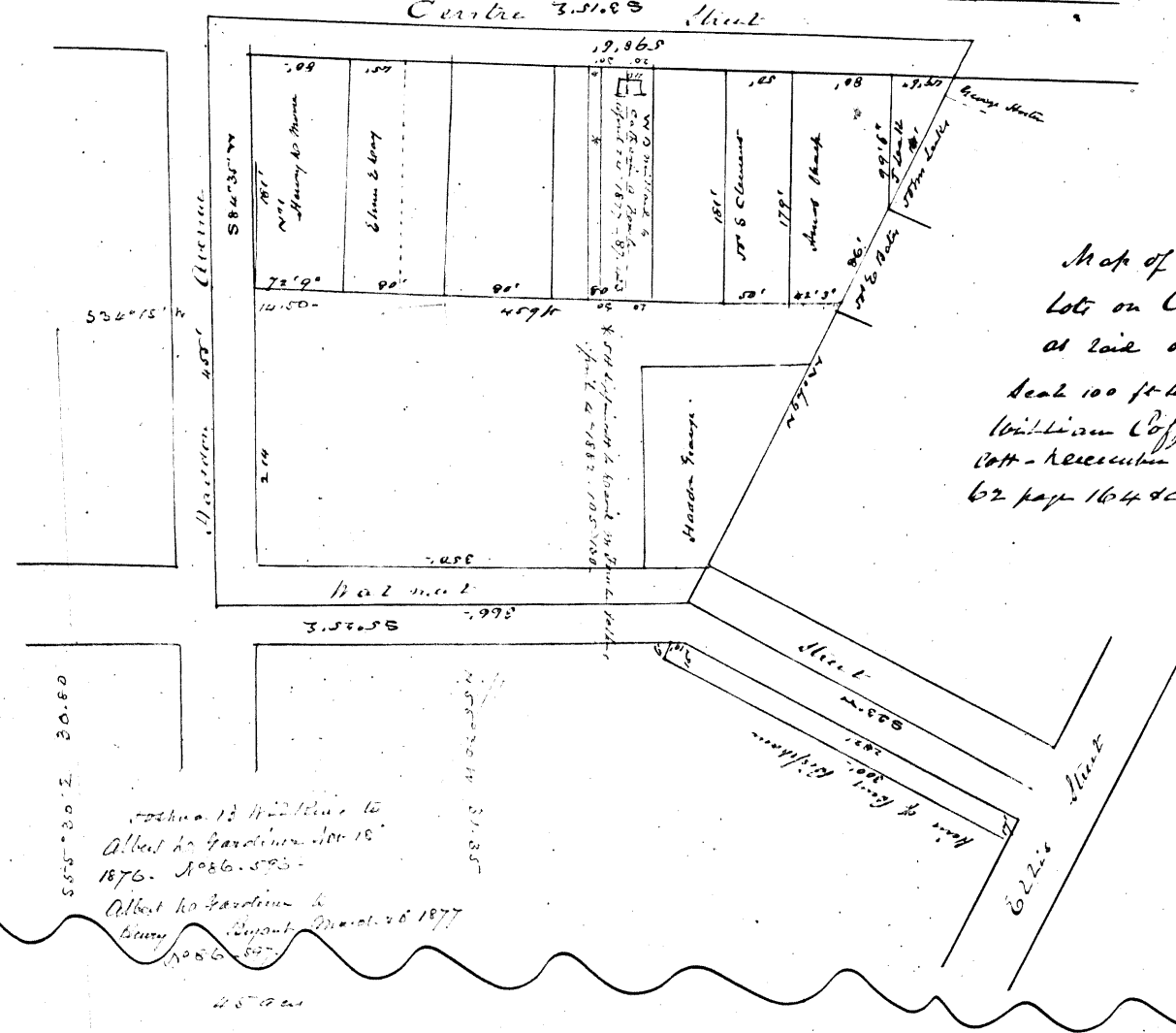
The estate shows 30.036 acres
 John Paine to William Haines
 March 24 1814 (not recorded)
 the same land comes Haines
 described by will & his grandson
 the said John Paine -
 see page 19 volume 2.

The 14-30-30-30-30
 is owned as the title
 is an old one and
 10.00 makes the same
 see map.

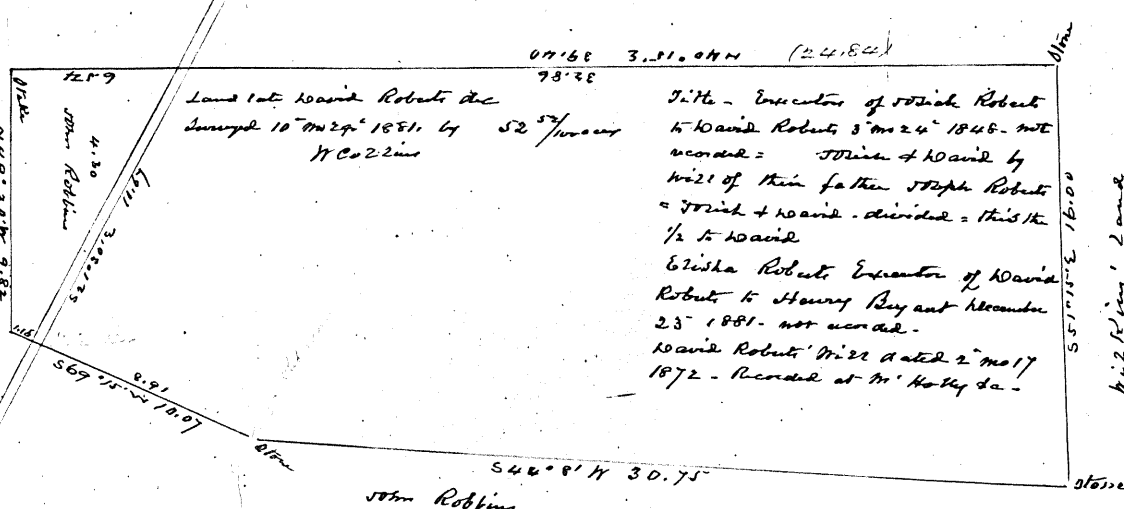
Joseph Bates land
 N 20° 30' W 125.00
 see page 37 volume 2.

9 1/2 Acre land
 1791
 see page 19 volume 2.

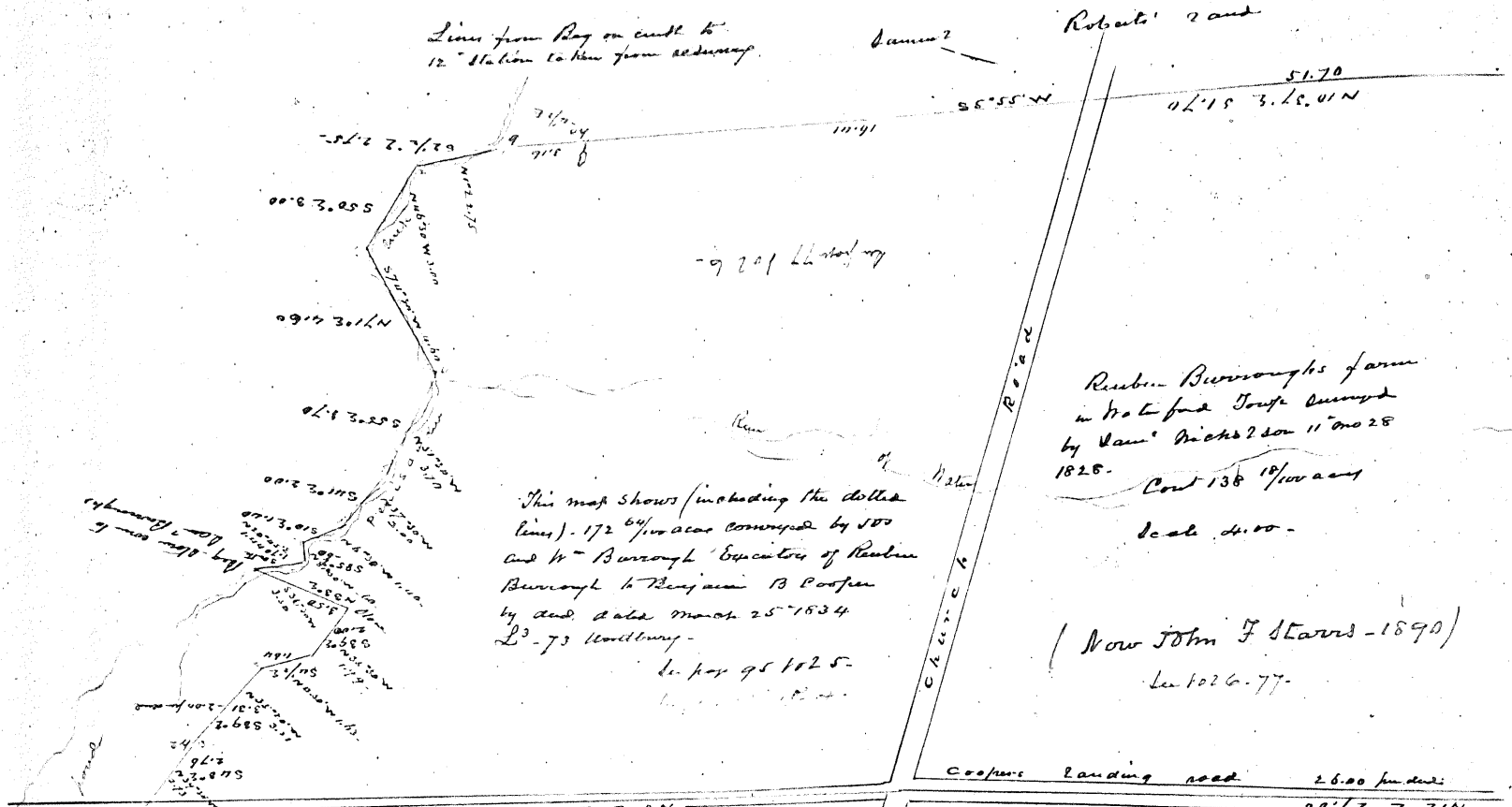
Home on 20 ft. front
 1877-1888-185-104
 1888-1892
 1888-1892
 1888-1892



Map of John H. Lifjaincotts
 Lots on Centre Street Hadd
 at laid out by S. L. Romand
 each 100 ft. to each - conveyed by
 William Coffin to John H. Lifjaincott
 1877 - recorded in 1869 - Book N
 62 page 164 & c -




45 acres
 52.52 acres
 97.52 acres sold by Henry Boyant
 to William H. Elliott on 1888.



This map shows (including the dotted line) 172 6/10 acres conveyed by J.D. and W. Burroughs Executors of Rush-Brown to Benjamin B. Cooper by deed date March 25th 1834

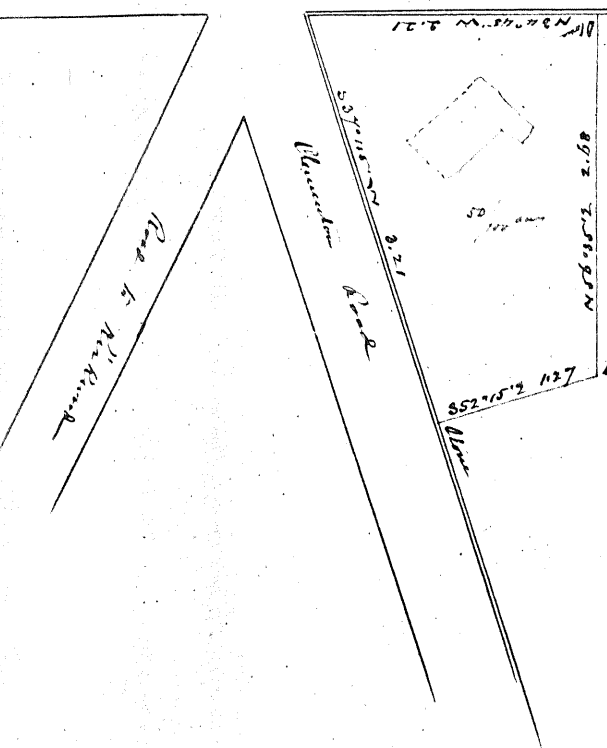
Rush-Brown's farm in Wolford Town conveyed by Wm. Nichols son 11 mo 28 1825. Cont 138 1/4 acres

(Now John F. Starns - 1890)



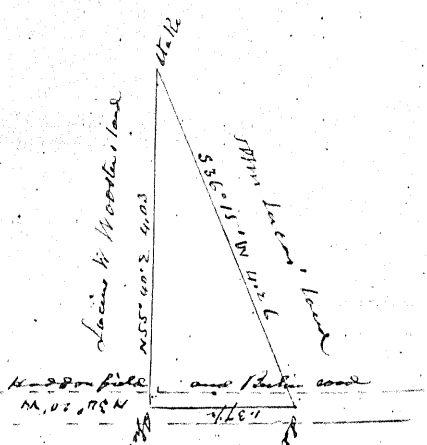
Tract owned by the Trustees of Sarah Ann's care etc in Redwood

Haddenfield and Berlin Road

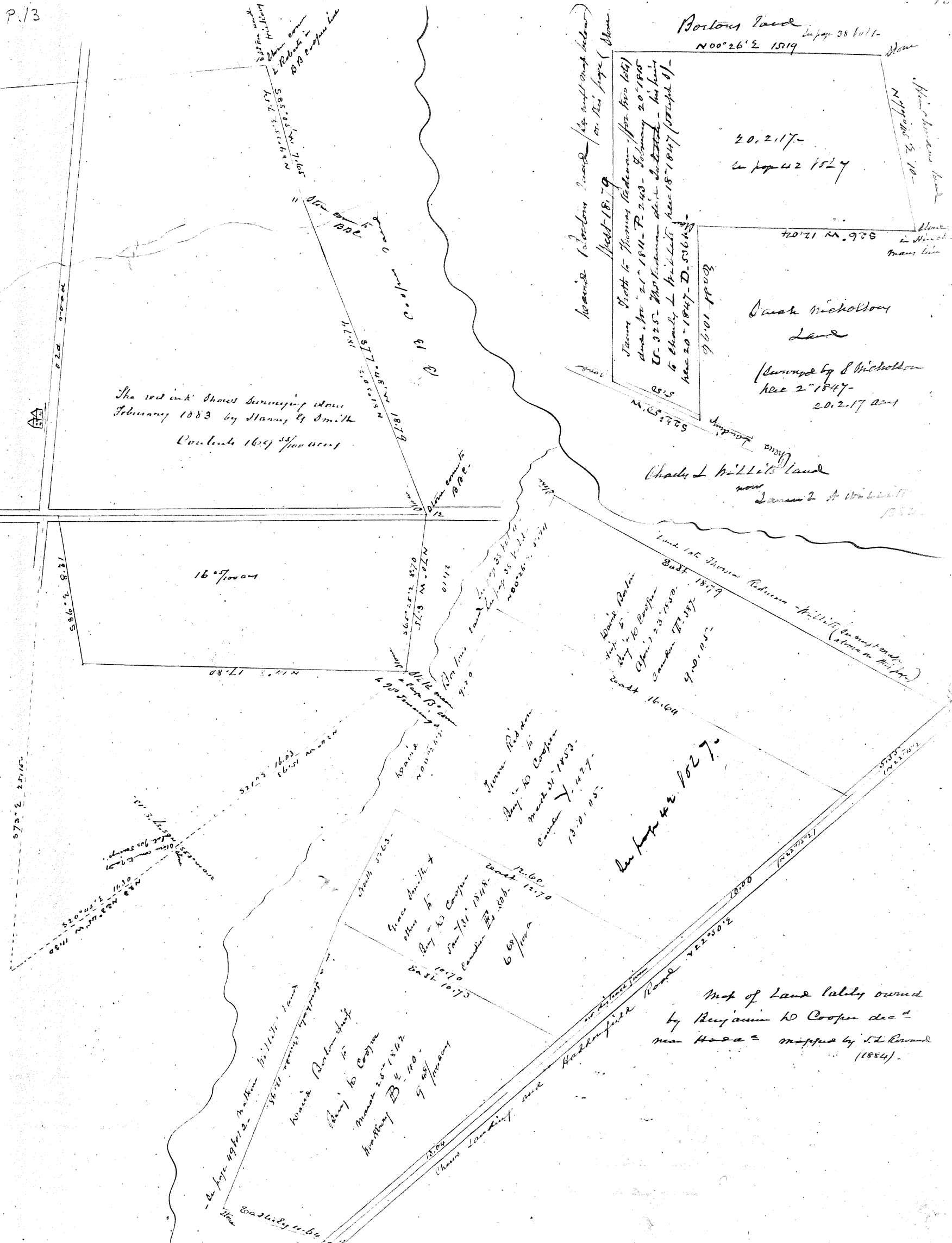


Map of the Church and site at Gibbsboro. donated by J.D. Local Leg. known as 'St. John's Church in the Wilderness'.

Conveyed April 26th 1883 H. S. Smith dect.



Plot conveyed by J. J. Woolley to the Trustees of 'St. John's Church in the Wilderness' of Gibbsboro. N.Y. conveyed by H. S. Smith Jan 1886. (for a Rectory).



The red ink shows surveying done
February 1883 by Harry G. Smith
Route 164 5/100 acres

Boston Road
In page 38 Vol 11
N 00° 26' E 1519

20.2.17-
In page 42 Vol 17

Joseph Nicholas
Land
(Surveyed by S. Nicholson
Dec 2-1847-
20.2.17 221

Charles & William
now
James & A. Williams
1884

Land at Boston Bottom - Miller's (see map on this page)
East 1819
East 1819
East 1819
East 1819
East 1819

Benjamin K. Cooper
March 1853
13.10.05

In page 42 Vol 7

Map of Land lately owned
by Benjamin K. Cooper dec'd
near Hadda - mapped by J. D. Rowland
(1884).

Benjamin K. Cooper
March 25-1853
110-
9 40/100 acres

Charles & William
now
James & A. Williams

57° 30' E 227.16
53° 00' E 11.30
N 77° 52' E 8.74

16 7/10000
586.2 8.21
N 17° 17.80

322.23 16.03
16.51

12.60
East 1819
12.60
East 1819
12.60
East 1819

1000.00
1000.00

36.25 8.20
37.5 N 27.2 N
0.112

1874
1879
1879

58° 15' E 7.17
58.58
N 79° 15' E 7.165

Boston Road (see next page)

Survey North to Thomas Robinson - for two lots
done Apr 21-1811 - P. 243 - February 20-1815
D. 925 - Robinson's date - 1811 - his lot
to Charles & William Dec 18-1847 (see page 8)
Dec 20-1847 - D. 5364

Benjamin K. Cooper
N 77° 52' E 10-

Home
in Hadda
Main lot

96.01 1800

720.21 N. 925

55.5
N. 68.275

1879

1000.00
1000.00

1000.00
1000.00

1000.00
1000.00

1000.00
1000.00

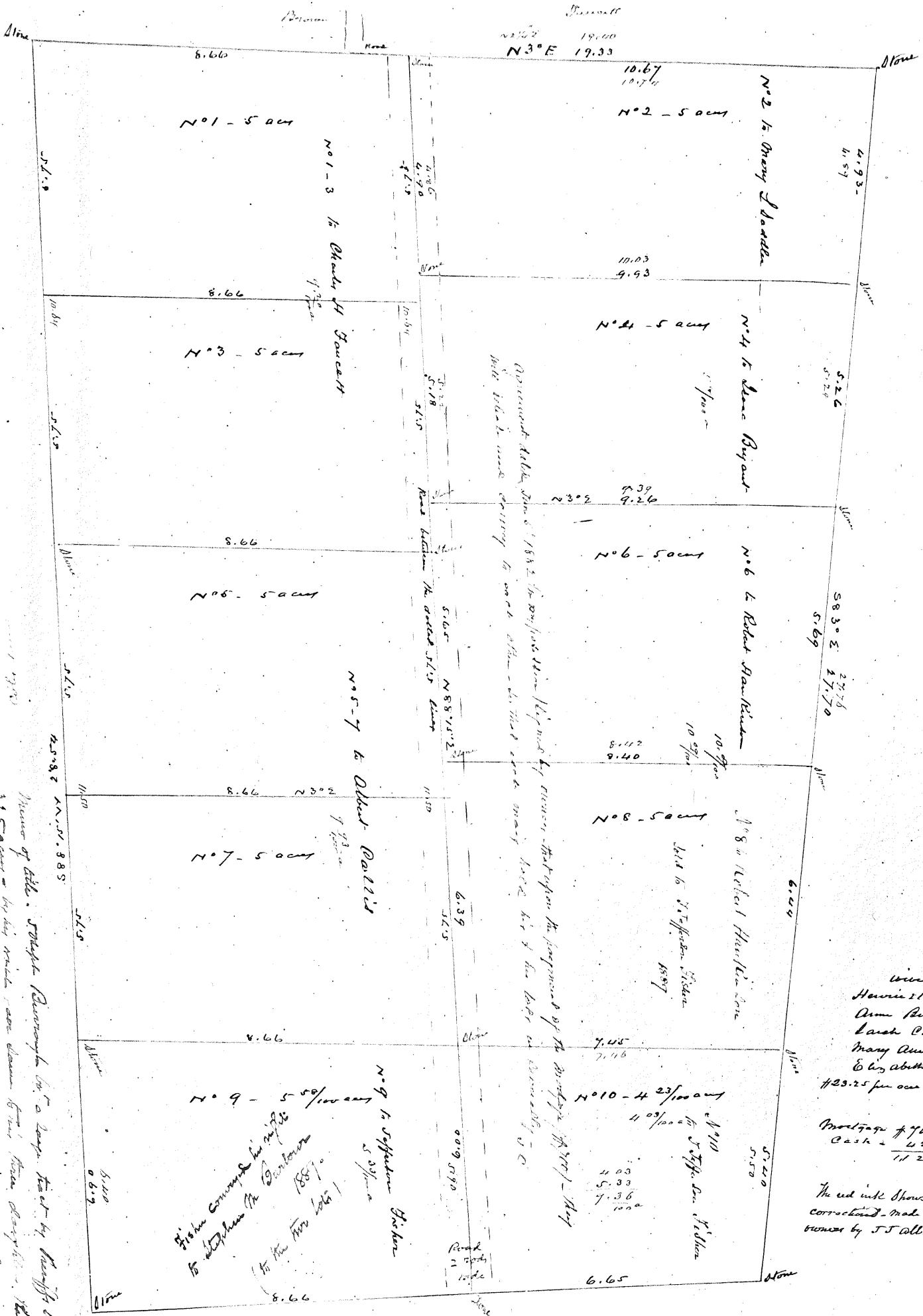
1000.00
1000.00

1000.00
1000.00

1000.00
1000.00

1000.00
1000.00

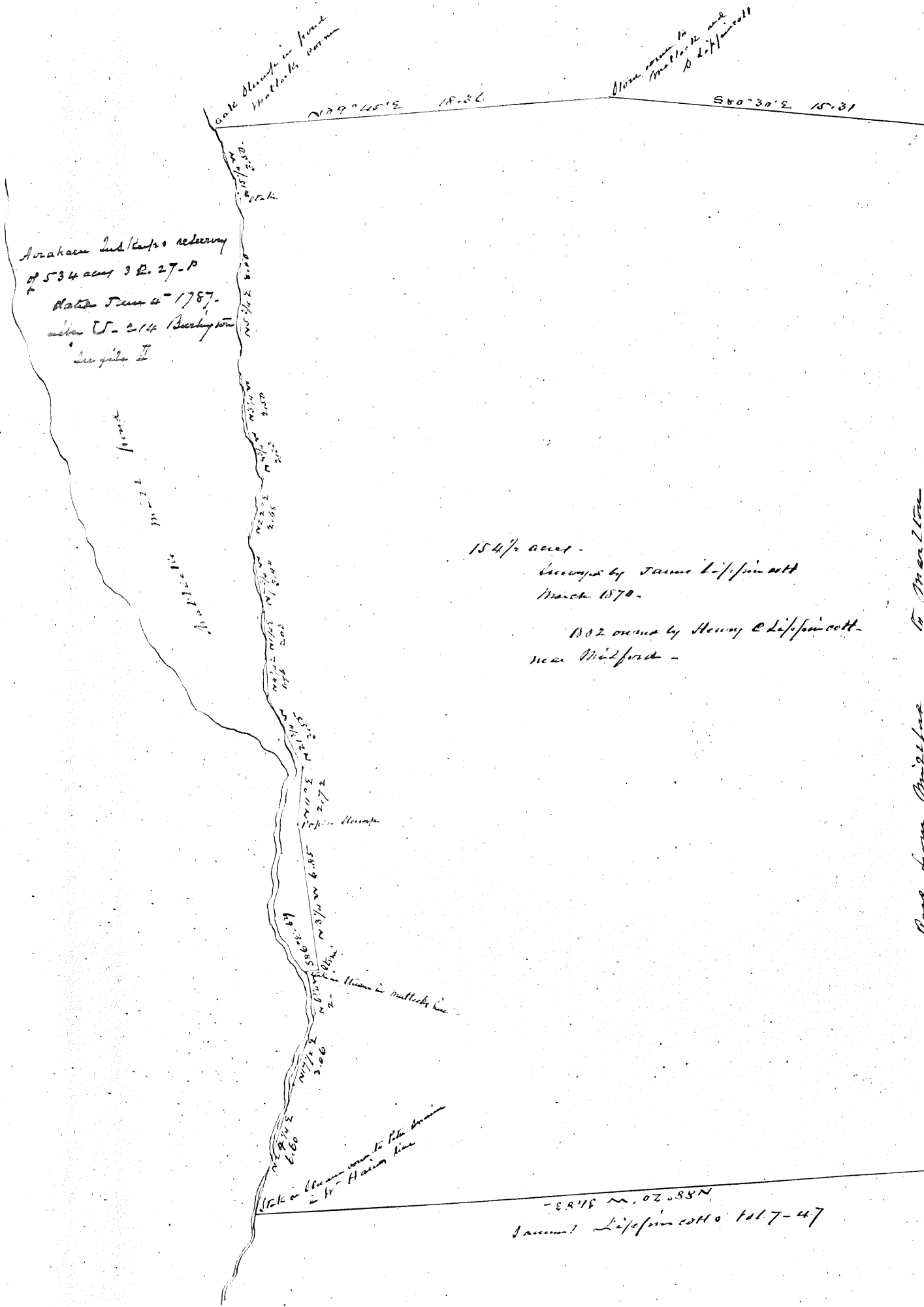
1000.00
1000.00



With names
 Maria J. Saddle
 Isaac Bryant
 Charles Rollins
 Mary Ann Fisher
 Elizabeth Hankinson
 \$25.25 per acre - \$1,129.25
 Mortgage \$700.00
 Cash = 429.25
 1129.25
 The red ink shows a survey and corrected made in pursuance of the order by J. J. Alleton - 1890 - J. C.

Map of a tract of Land Curtis Township sold by Nathan and Anna H. Liffincott and Martha & Baskett to Charles H. Fancett - Isaac Bryant - Albert Rollins - Stephen Fisher - Robert Hankinson and Mary A. Saddle - deed dated May 26th 1882 and by them divided among themselves as shown on this map.
 Surveyed by W. Cropper Liffincott A.R.D. 1881. See Vol 2 page 2. Vol 7-69-

House of title - Wright & Co. by a long list of names...
 325 acres - by lot made - some down from their...
 of the same - by lot made - some down from their...
 some of the same - by lot made - some down from their...
 some of the same - by lot made - some down from their...
 some of the same - by lot made - some down from their...
 some of the same - by lot made - some down from their...



Arakam Substans delivery
of 53 1/2 acres 3 R. 27-P
State Dec 11-1787.
under W. 2-1/4 Sec 17-18
See file II

15 1/2 acres -
Survey by James Lippincott
March 1870.
1882 owned by Henry & Lippincott -
near Milledune -

Stone on E side of road
in 2 1/2 hrs here

Stone on East side of road
corner to Lippincott
was discovered

Stone in road
in 2 1/2 hrs Lippincott line
corner to Adams Ott's

Road from Milledune to Moulton
-37.55 N. 25.85
-18.61 N. 45.85

S 89° 18' W 20.88
S 18° 3' W 31.83
James Lippincott 187-47

Lot Thomas Ellis' land

Alley way
15.4 (assumed)

In page 41 Vol 7-

Randall Morgan to
Abel H Tomlinson Jan 22 1872
Book N° 70-525-


Conveyed Jan 23 1883
H. G. Smith
by A. H. Tomlinson to
George W. Rice 1883.

William Claggitt's lot
lot of Eldon Martin April
2 1872 - Book N° 70-53
being his lot sold by Pendman A. R. R. to
said Eldon Martin Oct 22 1870 -
Book N° 65-240-

Land lot B. L. Thompson
B. L. Thompson
N 34° 10' W 10.11 11.60

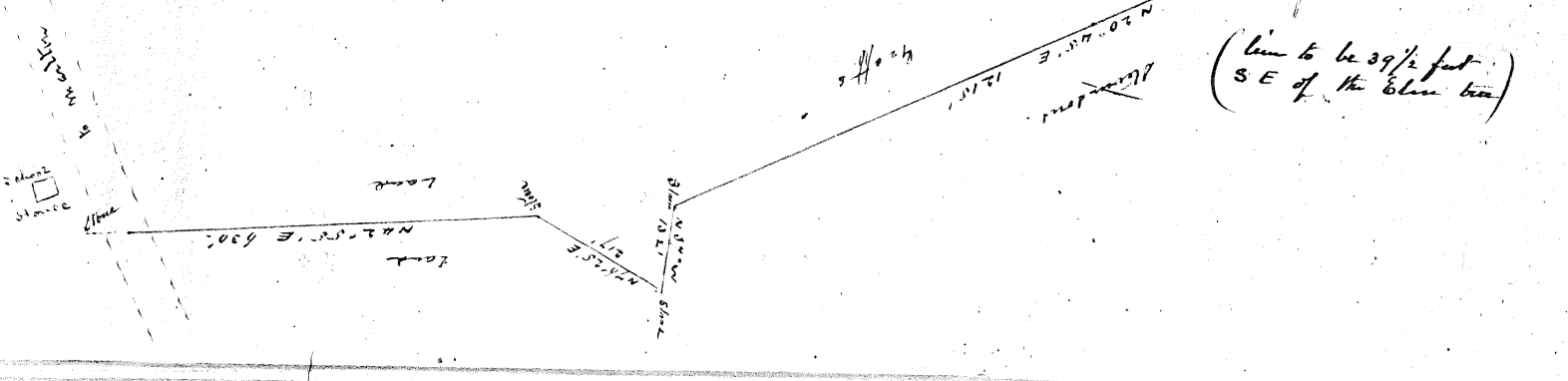
5.38 - 500 feet
Haddonfield and Woodstown
N 46.30° E
4.100
Road
N 16° 30' E

Along edge of road
was to E. Ellis
1872-1877
4.57 middle



In prior letter page 62 Vol 2 -
Thomas Stephenson and S. J. Stephenson
to convey said two pieces of land to Charles
& Sarah May 15 1854 - Book W-45 to
Charles S. Garrett half conveyed the same
to Sarah Ellis August 8 1854 - Book
W-255 and Sarah Ellis born
after married the aforesaid S. J. Stephenson =

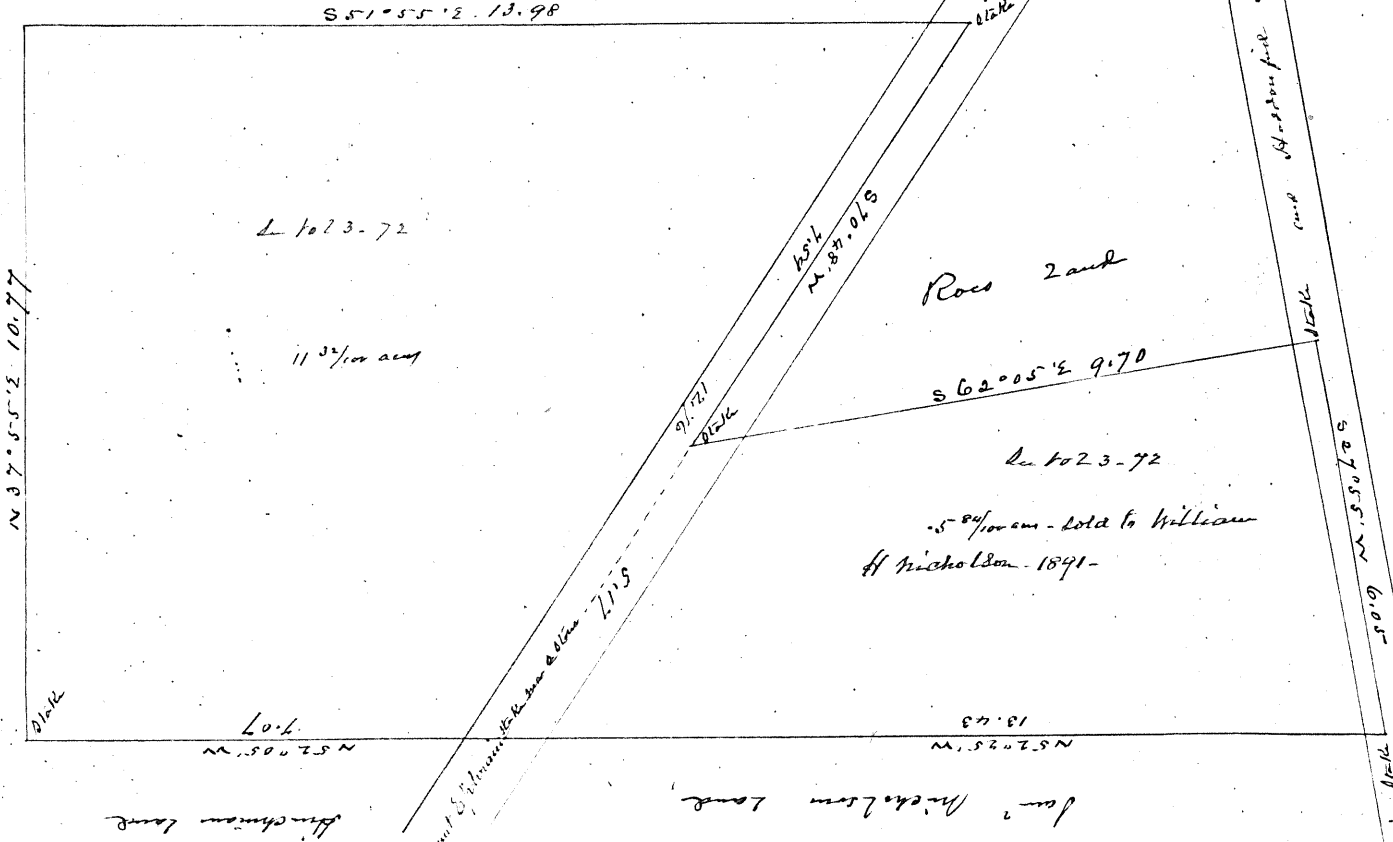
Map of settlement of part of the above
lines between S. J. Stephenson and
William Groff - (late Ellis) - 1883.



J Clement Boughton to
John Clement - Dec 9 - 1881 - 1/103-364

Nathaniel J. Clement Land

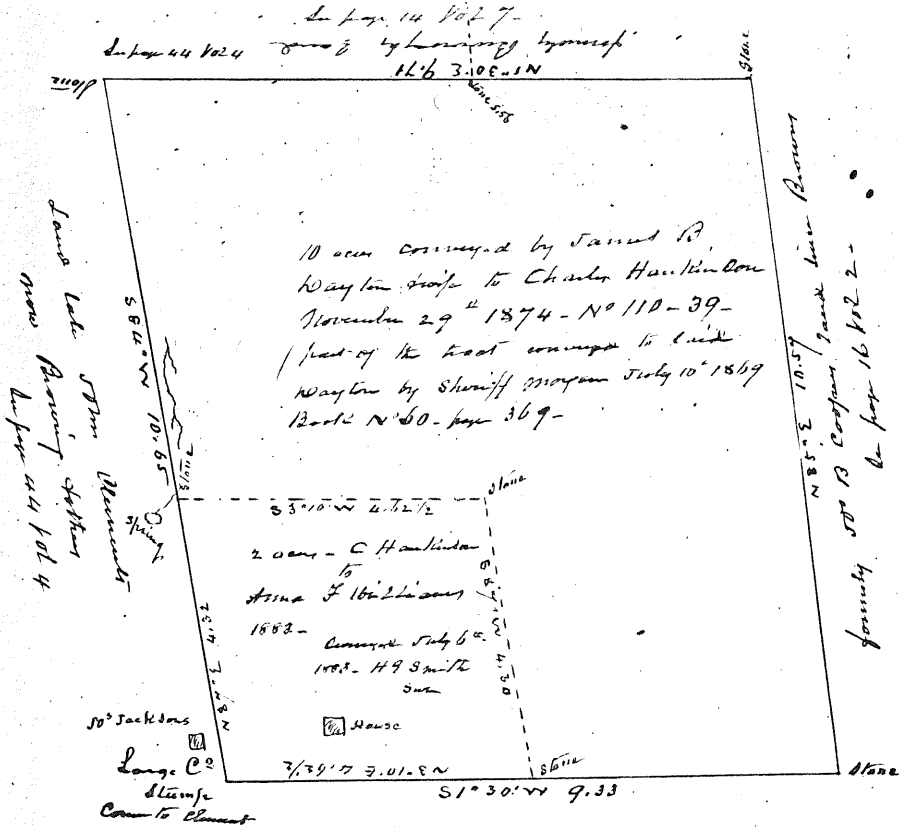
Hinchman Land

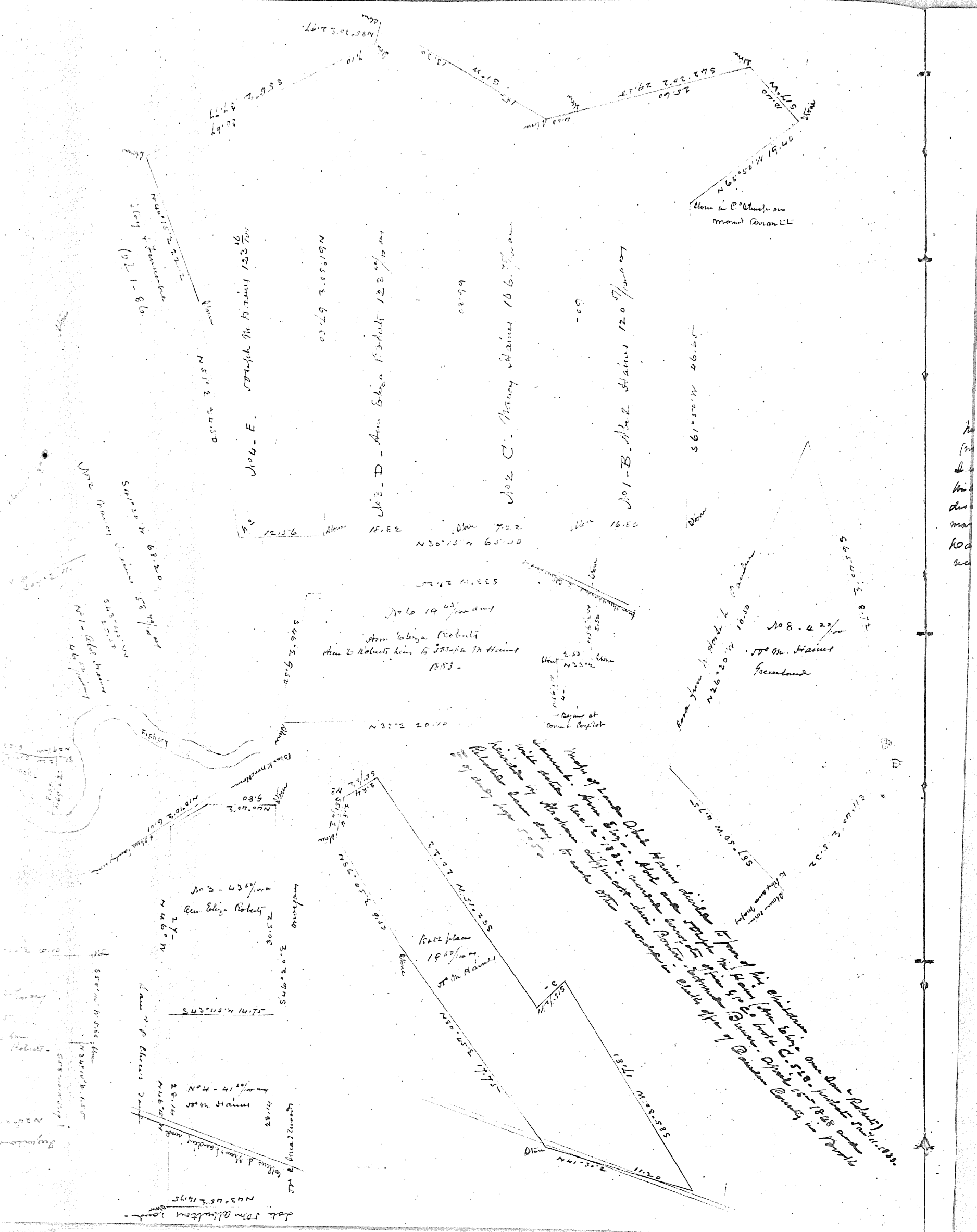


Surveyed May 28th 1883
H. G. Smith Sur

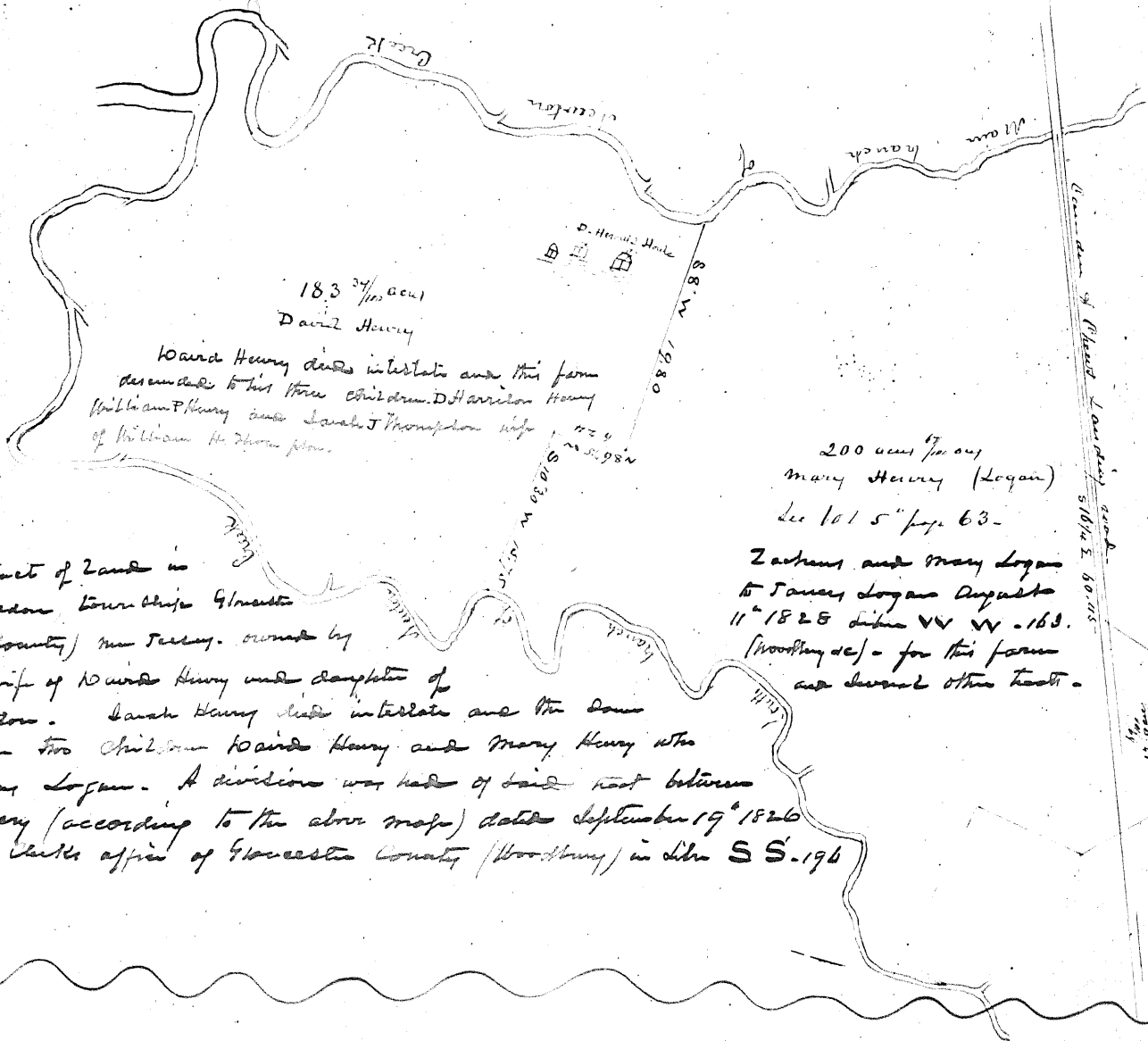
Map of lots at the West end of Haddenfield rd
owned by J Clement Boughton - George Boughton - Anna
Boughton and Alice 2 @ Boughton -

L page 1022 -
L page 1027 -





John Adams
Susan Adams
John Adams
Susan Adams

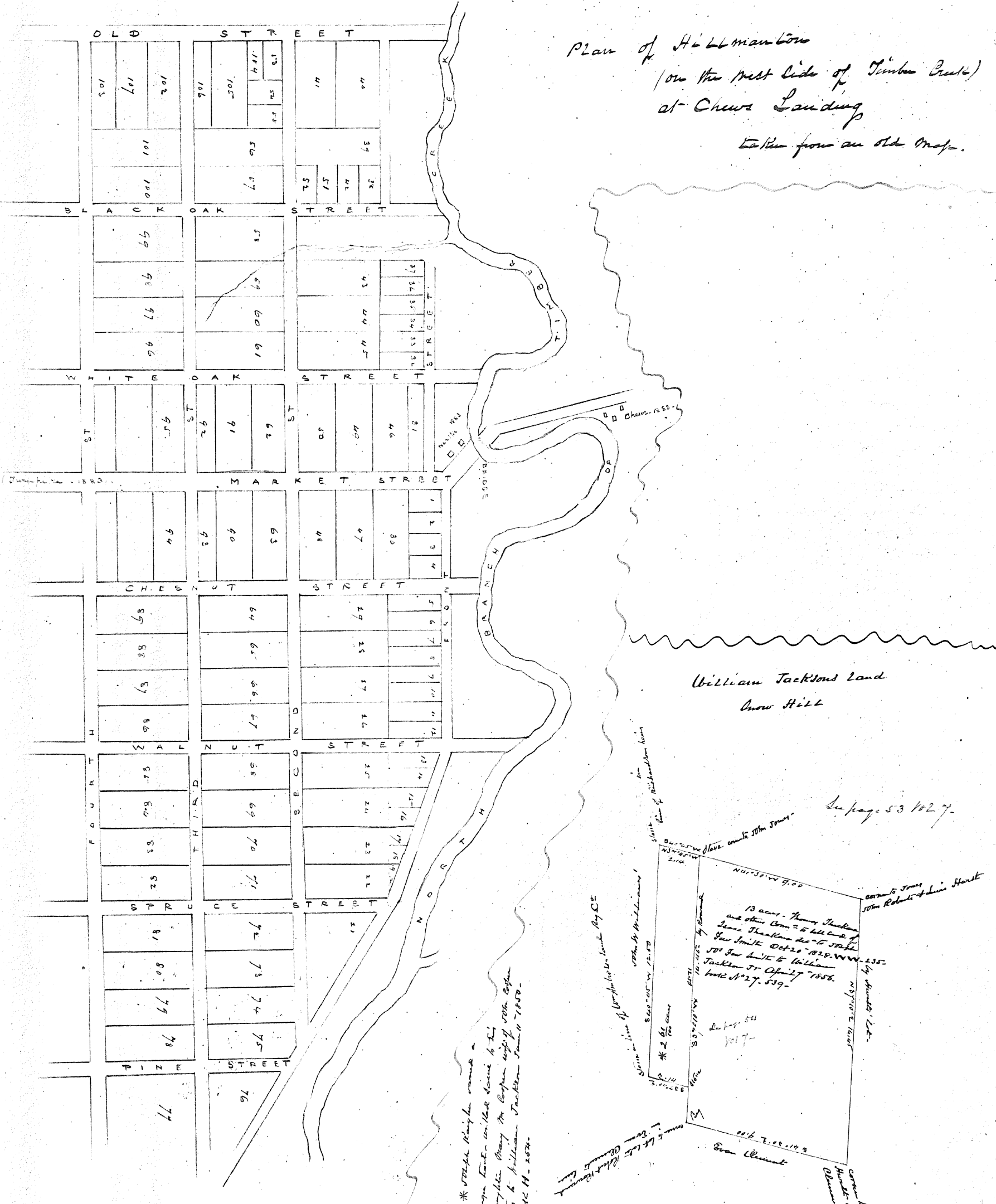


Map of a tract of Land in Newton (now Haddon Township Gloucester (now Camden County) New Jersey. owned by Sarah Henry, wife of David Henry under daughter of William Abbotson. Sarah Henry died intestate and the same descended to her two children David Henry and Mary Henry who married Zachary Logan. A division was made of said tract between David and Mary (according to the above map) dated September 19th 1826 recorded in the Clerk's office of Gloucester County (Woodbury) in Lib. S S - 196

20 1/2 acres
 Lots at land of Thomas
 of John Hamilton by Thomas
 Henry Sheriff to Jacob Henry
 Dec 15 1783. K-399- He by his
 will gave it to his son Abel Henry
 He died seized the said land and by his
 will ordered his land divided to be
 that was lot 104 in said division dated June 4
 1843. Lib. B-400 Clerk's office Woodbury - and was
 set off to his son Jacob - He dt intestate and same descended
 to his brother & sister Rachel - Ann Eliza - Abel - Samuel
 500 M Haines - they to T Nicholson March 1st 1862 not recorded
 He to Charles L Willits per 15th 1865. N 16 - 429-12 -
 - 429-12 - 3.02.05N
 (Woodbury) per 15th 1865

Samuel A Willits. Land devised
 to him by his uncle Charles L Willits
 1884.
 (New South Field -
 see page 35 1827 -

Plan of Hillman town
 (on the west side of Timber Creek)
 at Chew Landing
 Taken from an old map.



* note the high water line
 large lot in the lower left
 is the site of the
 Hillman Jackson farm
 built in 1870.

William Jackson Land
 New Hill

See page 53 1027.

13 acres. Henry Jackson
 and other com. to hillman
 from Jackson Dec 20 1828. WW 235.
 for the hill to William
 Jackson on April 7 1856.
 lot #27. 539.

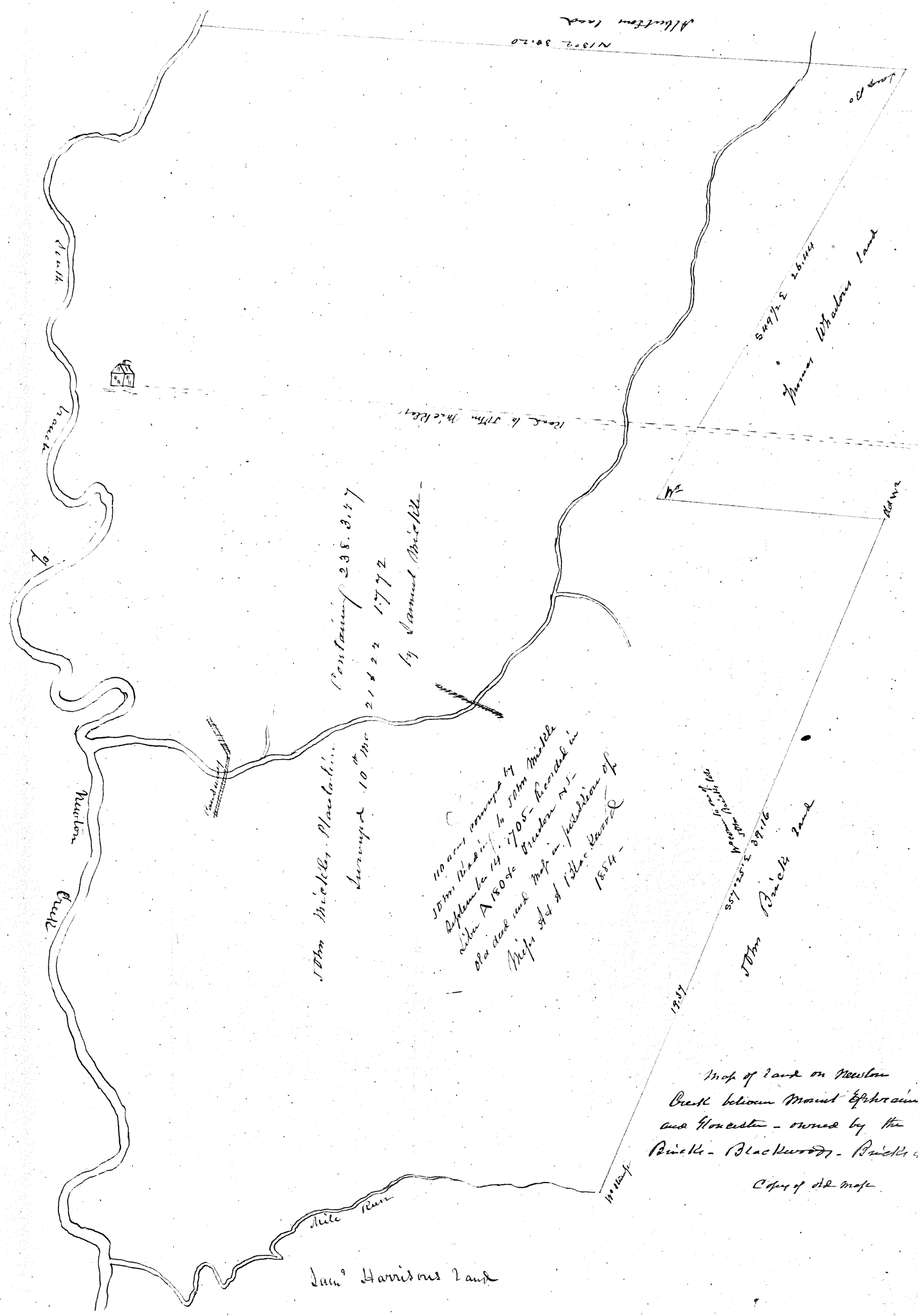
Some line of William Jackson
 1828. WW 235.

Some line of William Jackson
 1828. WW 235.

Some line of William Jackson
 1828. WW 235.

Some line of William Jackson
 1828. WW 235.

Some line of William Jackson
 1828. WW 235.



John Mitchell's Plantation
 Surveyed 10th Mo 21st 22 1772
 by Samuel Mitchell -
 Containing 238.3.47

10 acres owned by
 John Mitchell in 1705 - Recorded in
 title A 1809 - Newlon N.S.
 also deed and map in possession of
 Mrs. St. of 12th Dec 1854 -

Map of land on Newlon
 Creek between Mount Ephraim
 and Honerton - owned by the
 Pickett - Blackwood - Pickett &c
 Copy of old map

Albion Land
 N 137° 30' 20"

500m Black Land
 John Mitchell's Land

500m Black Land
 1854

John Harris's Land



Woodland No 1
62.5 acres

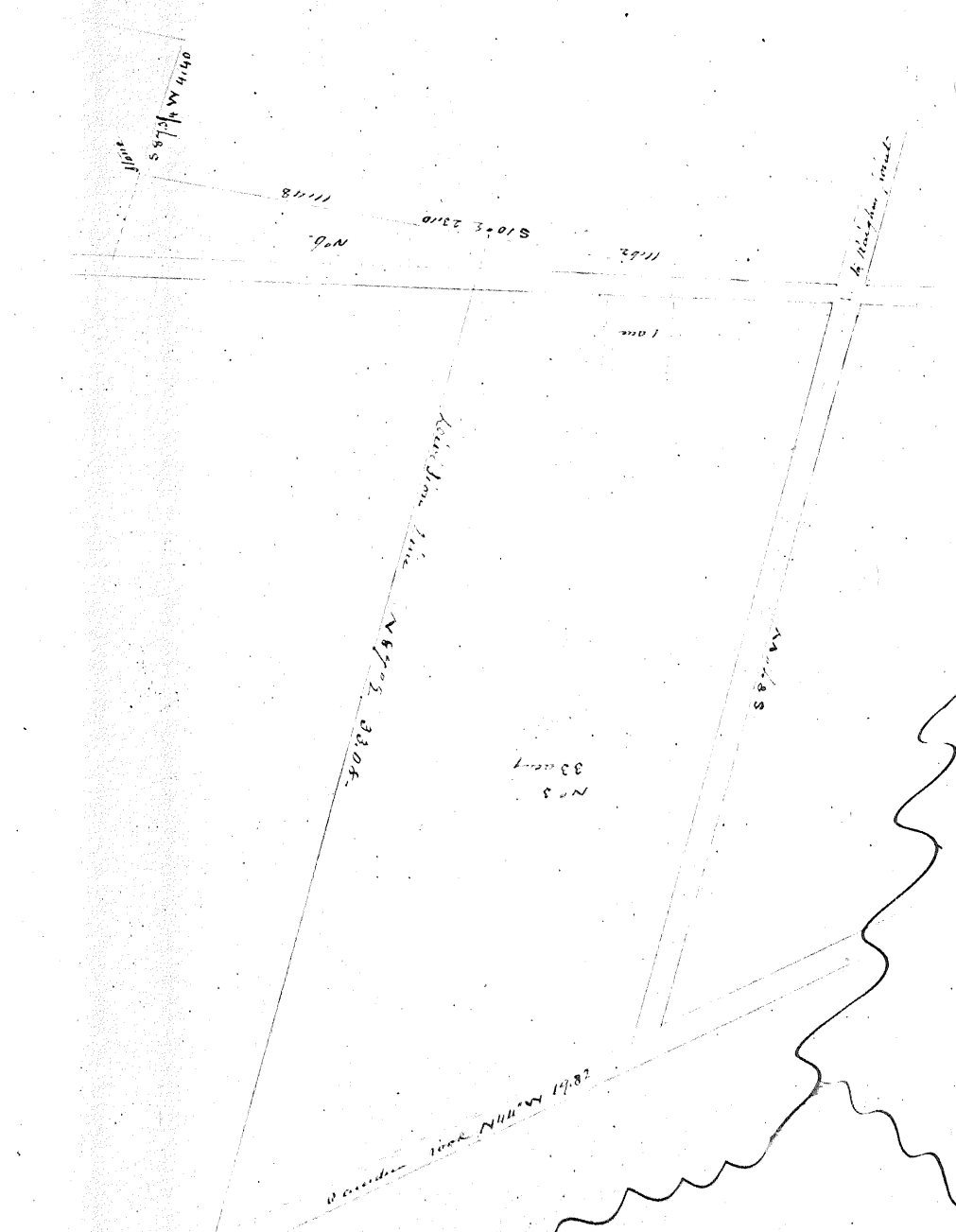
Map of a tract of Land late 50th
Middle sec. in Newton Township. Containing
as follows.

- Plantation No. 1 110th 100 acres
- " " No. 2 9th 100 acres
- Tract of unimproved land 33rd 100 acres

Surveyed 10th Nov 13th 1824. Scale 400


per Samuel Nicholson D.S.

(copy from Original).



1/16 - 2nd - Ray owned a tract of land
in Haddamfield N.Y. he gave to his wife
date 1844
but thought he had the 18th May. he conveyed this one
and to Mary Ann - Haddam 1844

Thomas Haddam son of Benjamin (by his wife) died 1844. He had a 1/20 part
of the tract. He had a 1/20 part of the tract. He had a 1/20 part of the tract.
without it. He had a 1/20 part of the tract. He had a 1/20 part of the tract.
the whole and was the mother of a 1/20 part of the tract. He had a 1/20 part of the tract.
Thomas Haddam - subject to the 1/20 part of the tract. He had a 1/20 part of the tract.
Mary Ann wife of Thomas Haddam - subject to the 1/20 part of the tract. He had a 1/20 part of the tract.
The date of the Haddam Haddam is the same in 1844.



Haddamfield Plot

Benjamin Haddam's lot in Haddamfield
Haddamfield - wife of Benjamin - 1844 -
conveyed to same (Haddam)



Map of the Methodist Episcopal Church Lot
and the School Lot - at Haddam - both
donated by Alexander Cooper Esq

Survey April 30/84
by H. G. Smith -

How come to road way in
High Evans line

Sold to
1749
1857

Map of Nathaniel Leffers
land - conveyed March 11 1837
by Ezra Evans -
135 1/2 acre in Hudsonian
old Waterford townships. Founden C^d N^d

How come to road way in
High Evans line

How come to road way in
High Evans line

How come to road way in
High Evans line

How come to road way in
High Evans line

How come to road way in
High Evans line


How come to road way in
High Evans line

How come to road way in
High Evans line

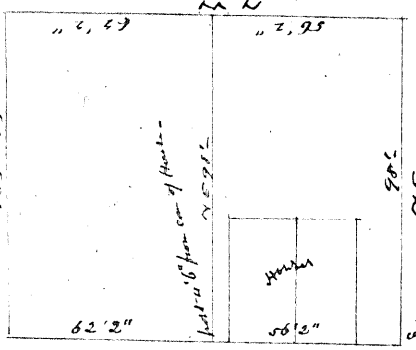
How come to road way in
High Evans line

How come to road way in
High Evans line

How come to road way in
High Evans line




Abigail R Doughton's lot
on Hudson Street Hudson
Sept 76 1813 - 1844



Abigail R Doughton's lot
on Hudson Street Hudson
Sept 76 1813 - 1844

Ditch - Elizabeth Delange wife Isaac Andrew in year Sept 10 - 1761. Isaac Andrew by his will ordered his Executors to sell the same - Made Miller & Thomas Richardson by Leche Executors of the said to sell to Edward Gabbitus in 1761.

Along the middle of an alley
from the front school house lot



Mean Street H-125


along middle of the alley - 5.56 x 9.66

Remainder divided to Isaac
Clement & Thomas
L. 112 Q-197

Thomas H. Richardson
J.D.M. & Richardson
Charles F. Richardson
Isaac H. Richardson

to Samuel M. Record
March 23 1850
K 228 - Clement

Below part of school Thomas Richardson by his will
dated April 24 1811. L. 112 B page - bequeathed office Woodbury
divided to his son Thomas Richardson to stand in his estate and
the same descended to his children Joseph & Elizabeth who
have conveyed his 1/4 to the other the same by deed dated
December 18 1847. Book L-487, Page 112



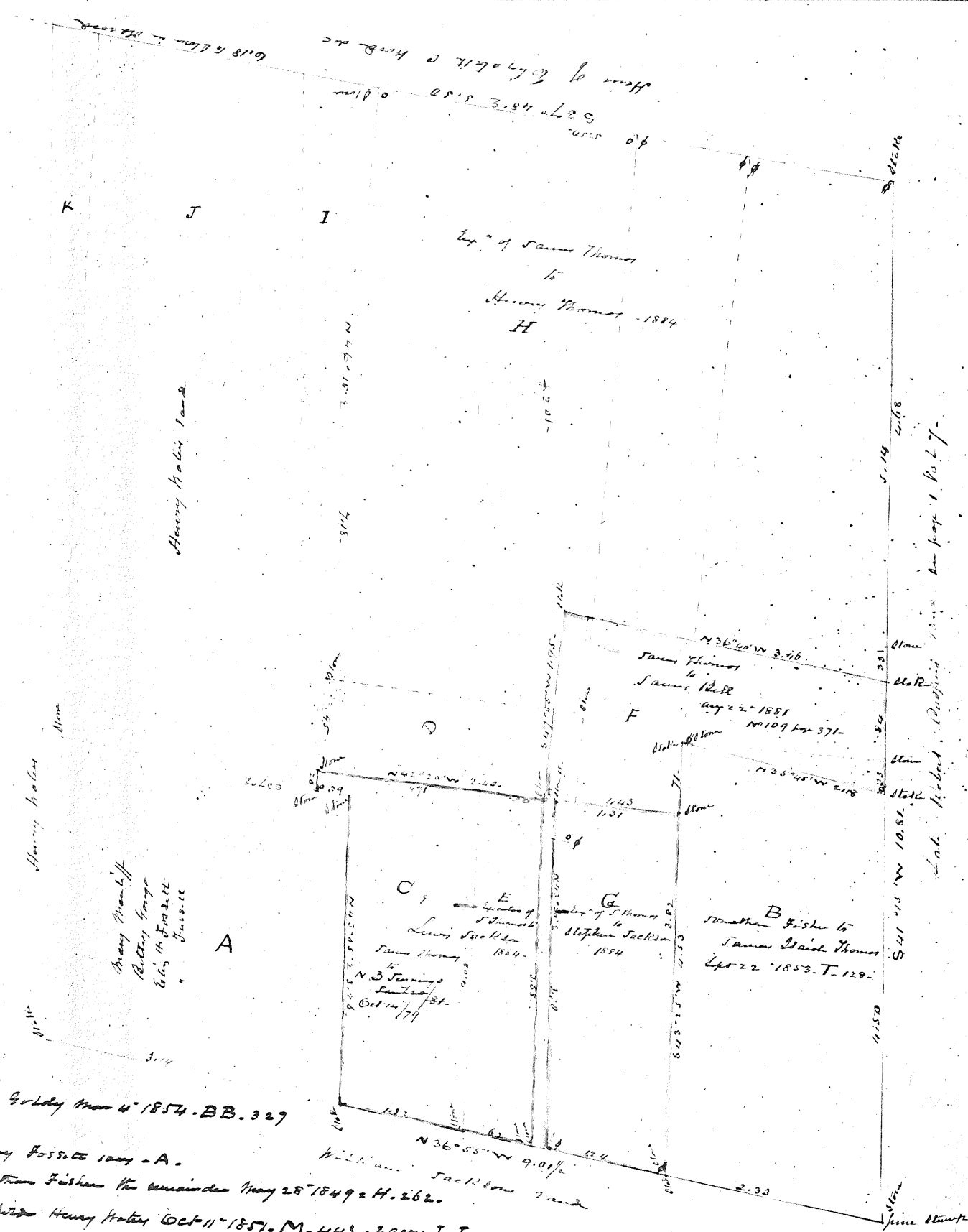
12.58
N 86° 02'

4th side of Mill Street
8.03

to share Samuel M. Record
to Society of Friends
L. 112 Q-197

Map of Samuel M. Record
Land sold to "Friends" - to sell
Payton and Samuel A. Wilburt

1118 N. 86° 02' E
88° 12' N. 51° 10' W
Beg at Stone corner to the School House lot
in the southerly side of Mill Street by the Run



- James M. Thomas' title dated Feb 16 1854
- probate March 8 1854
- James M. Thomas - decd
- John H. Jackson - Executor
- Henry Thomas
- James Jackson 1854
- Stephen Jackson
- James M. Thomas' title dated Feb 16 1854
- probate March 8 1854
- James M. Thomas - decd
- John H. Jackson - Executor

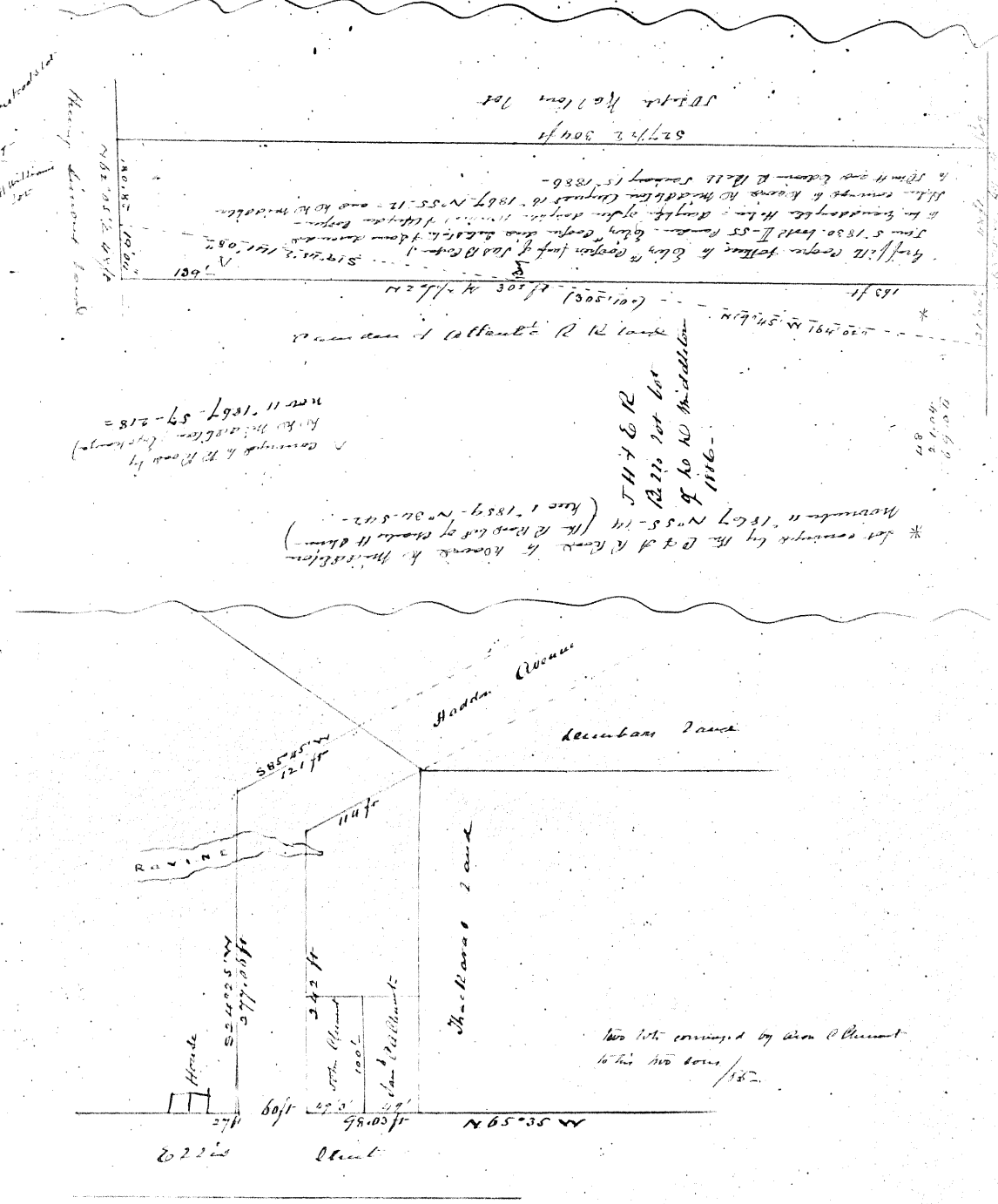
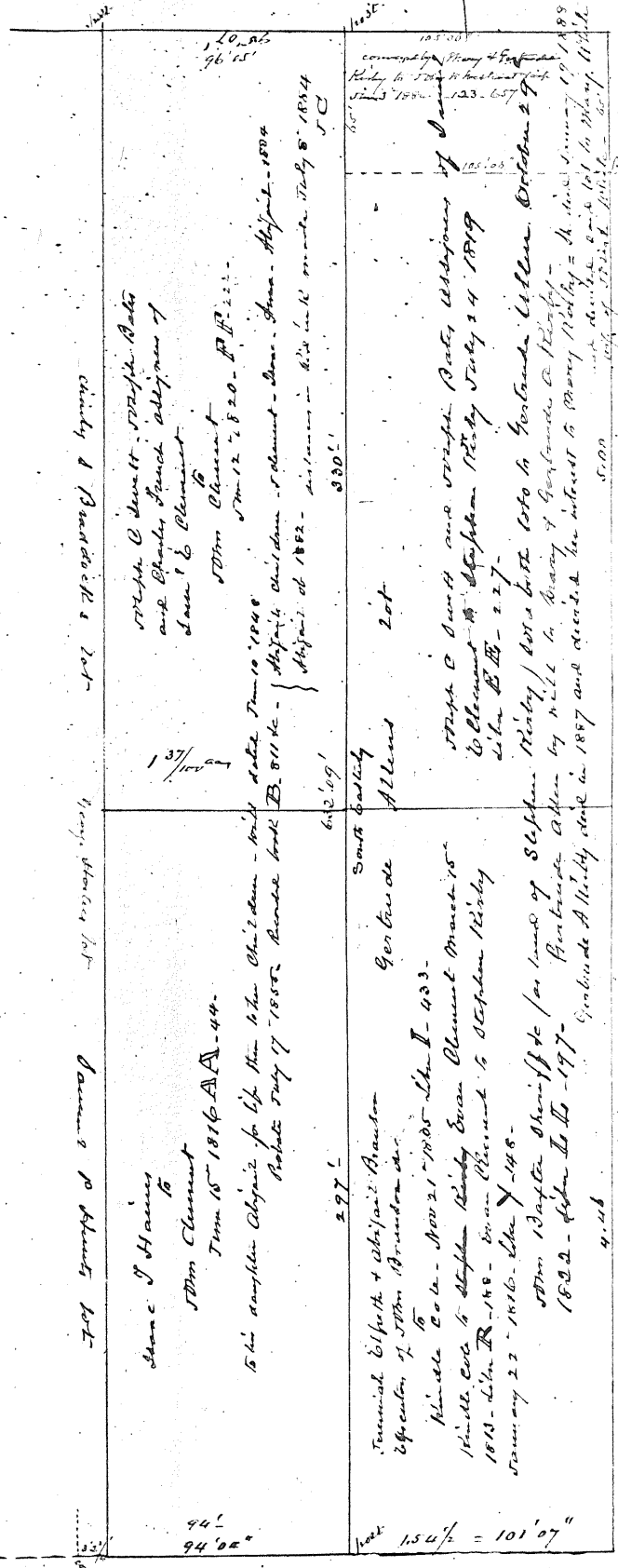
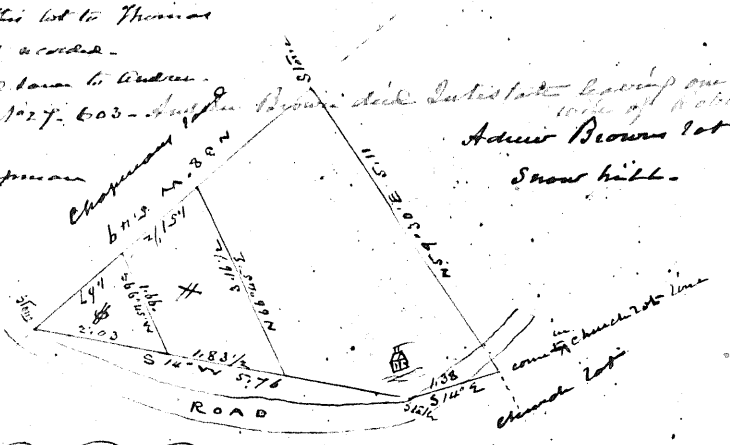
James M. Thomas' Land near Snow Hill.
 Survey by H. G. Smith 1854.

James M. Thomas' title dated Feb 16 1854
 probate March 8 1854
 James M. Thomas - decd
 John H. Jackson - Executor

Mass of a lot of Land sold
by the children of Hignit R
Daughter to
The transfer of the Baptist
Church of Haddonfield no
1874



Will - Samuel Clark lot a large lot of
JDM Wood's
Samuel Clark conveyed this lot to Thomas
James - Dec 17 1842 - not recorded -
Thomas James - conveyed same to Andrew
Brown Nov 24 1865 - 127. 603 - further Brown's deed dated later regarding one child to be
of a child daughter

From to 1824 P Chapman
to Walter Miller
Survey Sept 17/84
- 495 -

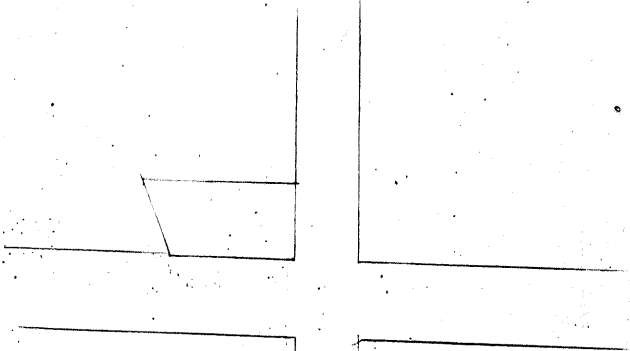


Map showing the street dedicated by
Orion P Clement to the benefit of Had-
donfield no to extend Haddon Avenue
to Ellis Street - Surveyed January 22/85
J L R. 22 -

Just of the four corners and lots as described by John Bennett in the
 daughter's as to be from the original tract by Amos V.
 No 1 corner to the daughter's Daniel (Barnes) with front 101 1/2
 No 2 corner to the daughter's John V. Bennett with front 101 1/2
 No 3 corner to the daughter's John Bennett with front 101 1/2



not Charles Walker lot of Amos Harris April 22 1868
 book N° 54-357 - He by his will dated July 22 1850 bequeathed
 September 13 1850 - bequeathed to a divided said lot to his two
 sons John D. and Robert S. - they made division January 12 1854
 and John D. sold his lot to Amos Harris 1885. (Rebate of Robert S. to
 John D. was January 12 1854. book N° 114-223 K)
 (See Vol. 4 page 3-79)



Survey of
 Amos Harris
 1774
 252-2-0-0-0
 261-2-0-0-0

† Clement Knappton
 to
 John D. Walker
 Dec 9 1881
 N° 103-364 -
 Isaac Knappton wife to Abigail C. Knappton
 and John D. Walker. Oct 6 1884 - H
 N° 114-562

Haddonfield sheet 100 feet wide

N^o 1. James Gamble & Mary his wife } to Richard Thorne
Gasper Richer & Renata his wife } May 27 1809 Lib M. 451.

N^o 2. John Polster and wife to Richard Thorne Dec 7 1810 Lib Q. 65

N^o 3. Abel Nicholson wife to Richard Thorne April 27 1811 O. 559

N^o 4. Samuel Eastbrook wife to Richard Thorne April 23 1812 Lib Z. 92

Richard Thorne by will dated February 20 1813. probate 1c ordered his lands divided among his children = Heirs of tract now conveyed by the other heirs to J. Thorne.

J. Thorne conveyed these four tracts to Jacob Hampton by deed dated September 25 1821 Lib H. H. 234.

Jacob Hampton died intestate and this part of his real estate was sold to his widow (Susan) by commission, &c. of which his four children

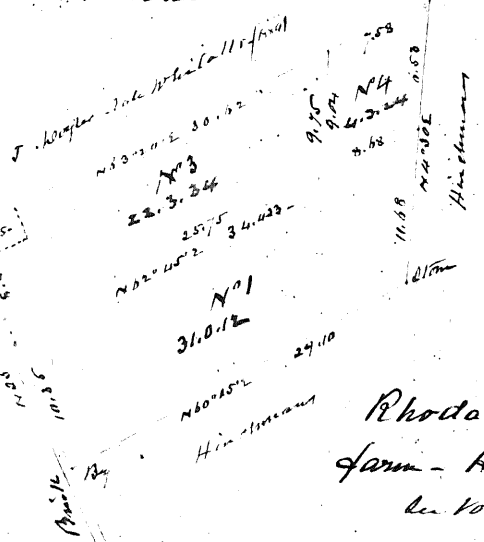
Elizabeth }
J. Thorne } were former wife (Susan Jarvis)
Susan }

Rhoda } by second wife (Susan Boston) = the stem gift of which died intestate. without conveying the same and without having lawful issue then surviving. and the same descended to Rhoda Ann in fee.

N^o 5. Rhoda A Hampton lot of J. Thorne Campbell by deed dated February 16 1861. Book N^o 36. 608 &c.

* Elizabeth married William M. Bennett to J. Thorne
wrote to them of his wife's estate to J. Thorne & Mary
conveyed to 1848 Lib M. 309 - in trust for the life of
the survivor - Elizabeth died in 1848
July 31 1850 - Susan O. Mufford conveyed same to
Elizabeth & H. M. Bennett for life & Mary 21 1857 Lib
M. 310 = Mufford conveyed same to Elizabeth & H. M. Bennett
& Susan O. Mufford - to Rhoda Ann Hampton in the form
of a trust for the life of the survivor - in 1857 Lib
M. 312 - 08 = and H. M. Bennett conveyed his
life estate in the same to Rhoda Ann Hampton
on April 5 1857 Lib M. 312 - 09.

N^o 2. also by Rhoda
A Hampton to
Susan Story -



Rhoda Ann Hampton
Farm - Haddon Township
Book N 36. 608 &c.

Title. Part of the land William Coffin conveyed to William C. Mufford and Charles W. Roberts May 17 1845. B. 257. C. W. Roberts conveyed his part to W. C. Mufford March 16 1846. C. 335. W. C. Mufford conveyed N^o 1 to J. Thorne Clement July 21 1849. J. 185. William C. Mufford conveyed N^o 2 to William S. Hampton July 21 1849. J. 170. W. S. Hampton to J. Thorne Clement March 31 1851. L. 499.


J. Thorne Clement by a deed to his wife dated Oct 23 1849. divided N^o 1 into same parts as before & conveyed in fee. then to his son J. Clement Hampton. with the same effect as above &c. &c.
By a second conveyance dated September 16 1852 he divided N^o 2 in the same manner &c.

James Gamble's lot	20'
6-28-17-18-19-20	
4-11-18-19-20-21-22-23-24-25-26-27-28-29-30-31-32-33-34-35-36-37-38-39-40-41-42-43-44-45-46-47-48-49-50-51-52-53-54-55-56-57-58-59-60-61-62-63-64-65-66-67-68-69-70-71-72-73-74-75-76-77-78-79-80-81-82-83-84-85-86-87-88-89-90-91-92-93-94-95-96-97-98-99-100	
Clement July 21 1849	
Book J. 170	
J. Thorne Clement to J. Thorne Hampton	
March 31 1851	
Lib L. 499	
185104	

Market Street N 10 1/2 W

J. Clement Hampton's lot in Gloucester City N J.

Map of two lots at Mount Ephraim
James Davis to Charles P. Clark
C. P. Clark to James S. Cordery 1886.



Blackwood Run & Pocomoke Junction

Transfer of land
(The plan is a 1/4 section map)

Main Street Hasdenfield

Note. The strip of Land between 59 Webster lot and Ellis Street and the piece of Land near the house on the N E side of the Berlin road was conveyed by Joseph & Elizabeth & Caroline B his wife (the heirs of Samuel E. Clement) to John E. ... by deed dated ... 1835 ...

Shows the Lot conveyed by Samuel Middleton to James G. Webster Oct. 19th 1836. Lib. Q³. 417 Woodbury

Shows the lot conveyed by Isaac Walter Stewart and wife to George Kelley. (Coulter - Bakers - Martin)

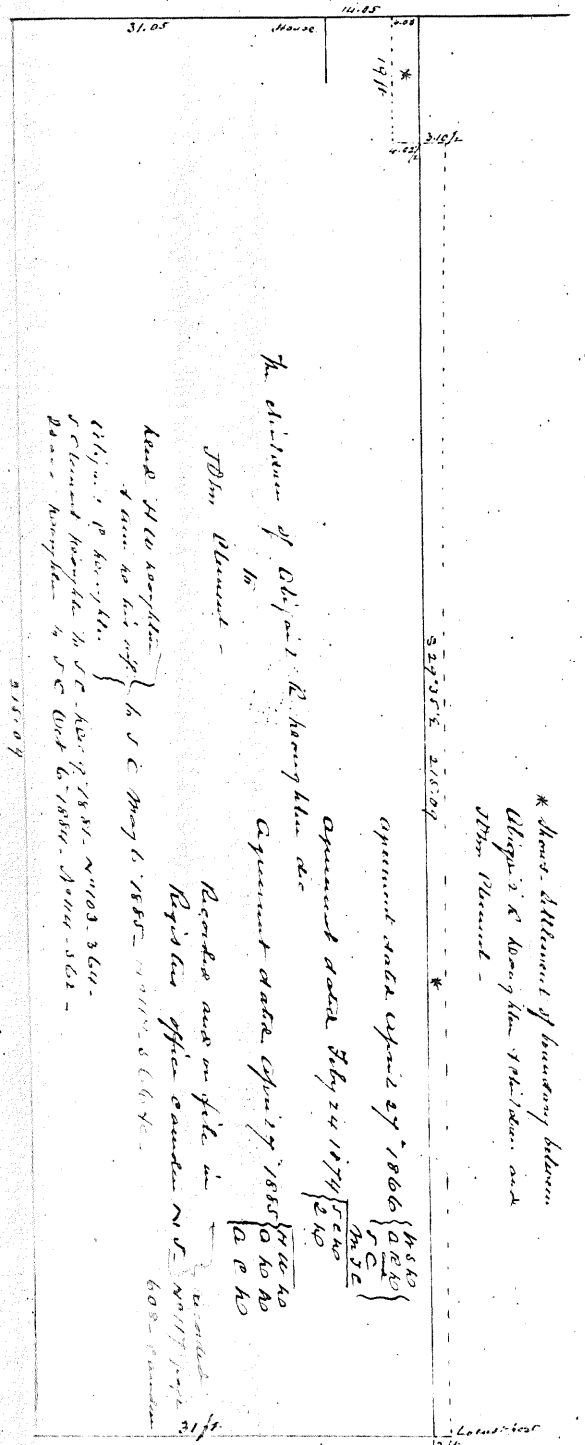
Shows the Lot conveyed by the assignees of Samuel E. Clement to ... July 24th 1819. (Andrews - Foster)

Shows the Lot conveyed by the assignees of Samuel E. Clement to Samuel Brown July 26th 1819 den ... Lib. Q. 191. Woodbury.

Shows the Lot conveyed by the assignees of Samuel E. Clement to Jacob Robert July 24th 1819 Lib. E. E. - 144 Woodbury (Inventory)

Shows the Lot conveyed by the assignees of Samuel E. Clement to John Clement July 24th 1819 Lib. E. E. - 187 Woodbury.

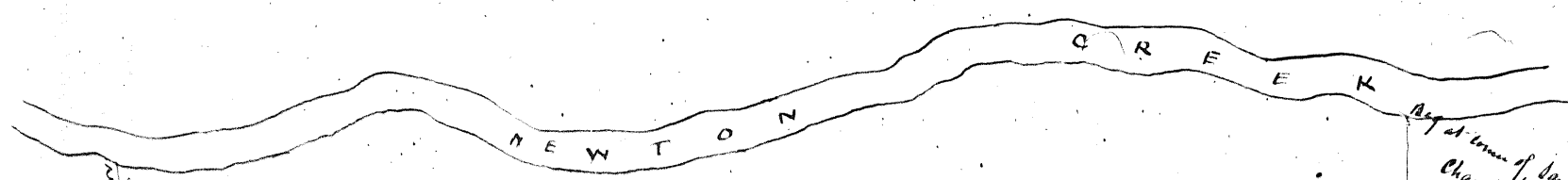
Map of Lots on N E side of Ellis Street - Hasdenfield N.J. - formerly owned by Evan Clement. 1885



Shows allotment of boundary between ...
 Shows the lot conveyed by ...
 Shows the lot conveyed by ...
 Shows the lot conveyed by ...
 Shows the lot conveyed by ...
 Shows the lot conveyed by ...

* Small piece of Land 50m placed bet of Sarah Hopkins & ...

Holds and Est of Land - The heirs of Oliver R. ...
 John Clement
 1885



Survey to William Bates 2nd 1685. Records book 53.
William Bates sold to Jeremiah Bates (his son) here 10th
1693. Jeremiah by his will dated Aug 30th 1725. gave same
to his son William = He died intestate and same descended
to his only child Mary wife of William = They to Adam
Cooper May 5th 1759. Lib S-274.
Estate - widows of William Bates married Thomas Exparton
and Richard here 11th 1759 - same record.

By at town of Jan 2nd
Chambers book
in Newton creek

Survey to Philip James land

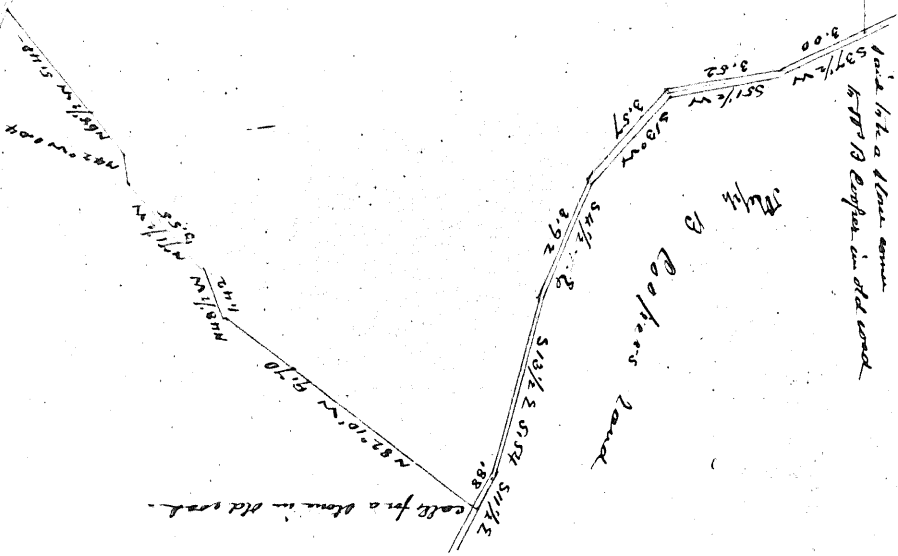
James Cooper died 1800 to his son
James Cooper = He to Reuben Burroughs April
27 1819. Lib D D-562 (Woodbury)
He by will (Jan 10 1827) ordered his executor to
sell same - William & Joseph Burroughs. Executors
to sold to Jeremiah Ridgway Sr. August 30th
1834. Lib K-460 to -

40 acres - James Cooper (the son) to
Reuben Burroughs & Corras to Canfield.
Sells Smith Esq (Sheriff) and same as
their land to John Keene Sr
16th 1830. Lib Z Z-208.
He to John Campbell March 17
1831. Lib H-127. He to George
H. Smith March 8th 1832.
Lib H-129. He to Jeremiah
Ridgway Feb 7th 1835.
Lib M-231.

See page 37 Vol 4

By Road which
April 30th 1845. and
recorded in Camden
(Clerk office).

Map of farm in Newton township
late Reuben Burroughs dec containing
176^{7/10} acres - surveyed & mapped
by James & Nicholson June 25th 1834
(now the estate of Jeremiah Ridgway
dec^r 1885) -



176^{7/10} acres
to the estate of
Jeremiah Ridgway
dec^r 1885

Call for a plan in the creek

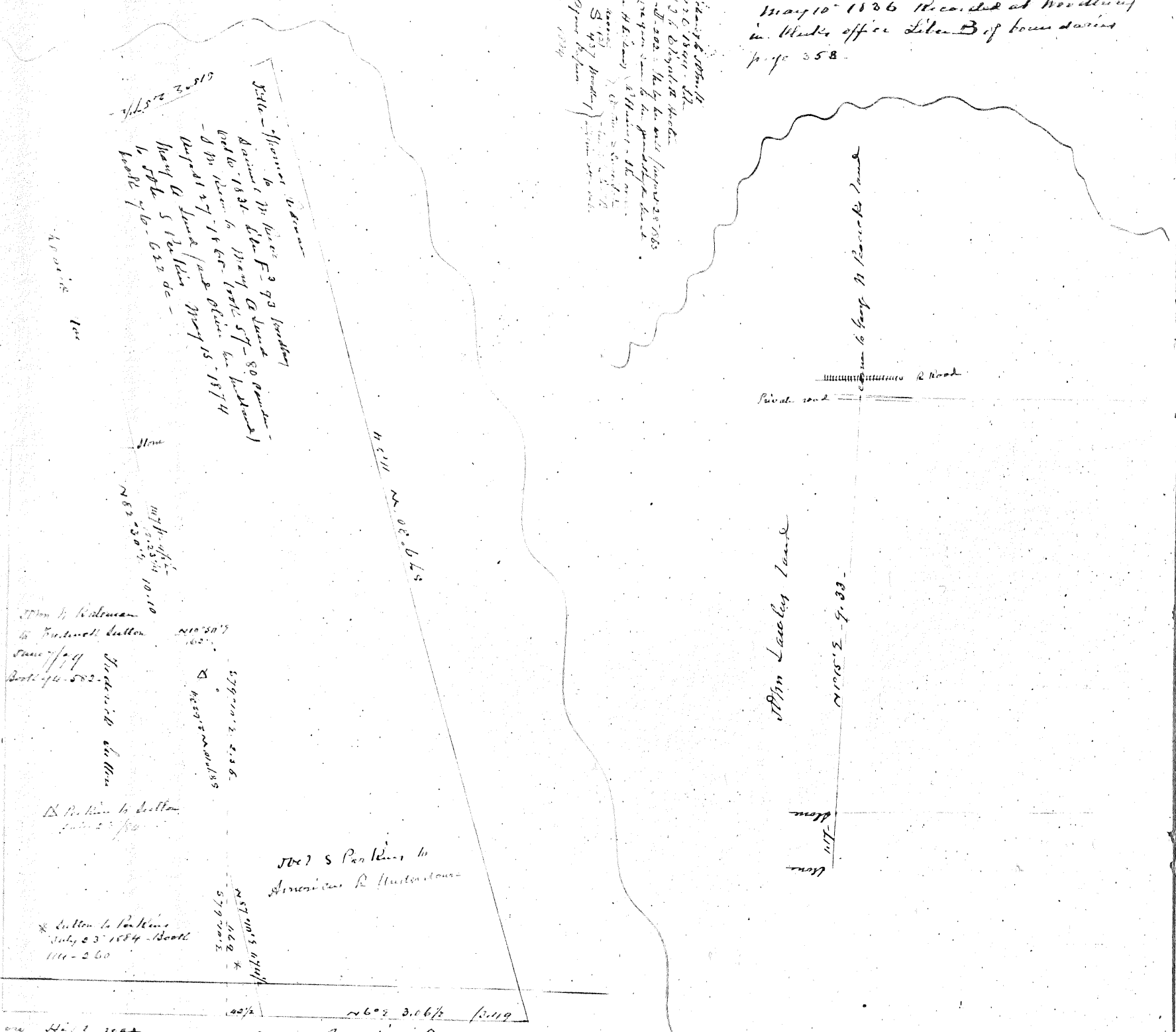
Wm. B. Hopkins is the head of the line
1509 N. 20th St. - 1509 N. 20th St.

No.	Area	Area	Area	Area	Area	Area	Area	Area	Area	Area	Area	Area	Area	Area	Area	Area	Area	Area
1	22	22	22	22	22	22	22	22	22	22	22	22	22	22	22	22	22	22
2	22	22	22	22	22	22	22	22	22	22	22	22	22	22	22	22	22	22
3	22	22	22	22	22	22	22	22	22	22	22	22	22	22	22	22	22	22
4	22	22	22	22	22	22	22	22	22	22	22	22	22	22	22	22	22	22
5	22	22	22	22	22	22	22	22	22	22	22	22	22	22	22	22	22	22
6	22	22	22	22	22	22	22	22	22	22	22	22	22	22	22	22	22	22
7	22	22	22	22	22	22	22	22	22	22	22	22	22	22	22	22	22	22
8	22	22	22	22	22	22	22	22	22	22	22	22	22	22	22	22	22	22
9	22	22	22	22	22	22	22	22	22	22	22	22	22	22	22	22	22	22
10	22	22	22	22	22	22	22	22	22	22	22	22	22	22	22	22	22	22
11	22	22	22	22	22	22	22	22	22	22	22	22	22	22	22	22	22	22
12	22	22	22	22	22	22	22	22	22	22	22	22	22	22	22	22	22	22
13	22	22	22	22	22	22	22	22	22	22	22	22	22	22	22	22	22	22
14	22	22	22	22	22	22	22	22	22	22	22	22	22	22	22	22	22	22
15	22	22	22	22	22	22	22	22	22	22	22	22	22	22	22	22	22	22

Washington Avenue

Map of William St. Richard's
lots on Grove Street Haddonfield, N.J.
as laid out by Samuel Nicholson
May 10 - 1826. Recorded at Woodbury
in Clerk's office Lib. B of town during
page 358.

Map of William St. Richard's
lots on Grove Street Haddonfield, N.J.
as laid out by Samuel Nicholson
May 10 - 1826. Recorded at Woodbury
in Clerk's office Lib. B of town during
page 358.



Map showing Exchange of land between
John S. Parkins and Frederick W. Sutton
conveyed by H. G. Smith Sept 17/44

Grove Street

John S. Parkins' Land

N 89° 50' E - 10.10


John S. Parkins to
American R. Henderson

Frederick W. Sutton to
John S. Parkins
July 23 - 1844 Book
1114 - 260

Manderson Avenue

John Matlock's land

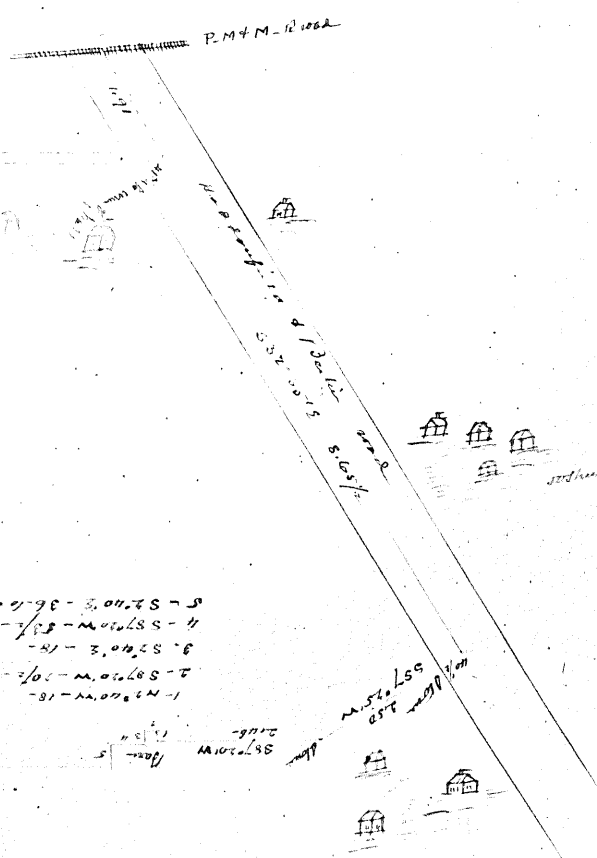
Map of Lot's land
out sold by
Isaac Smith
surveyed by
John Clement Jr
July 28th 1844.



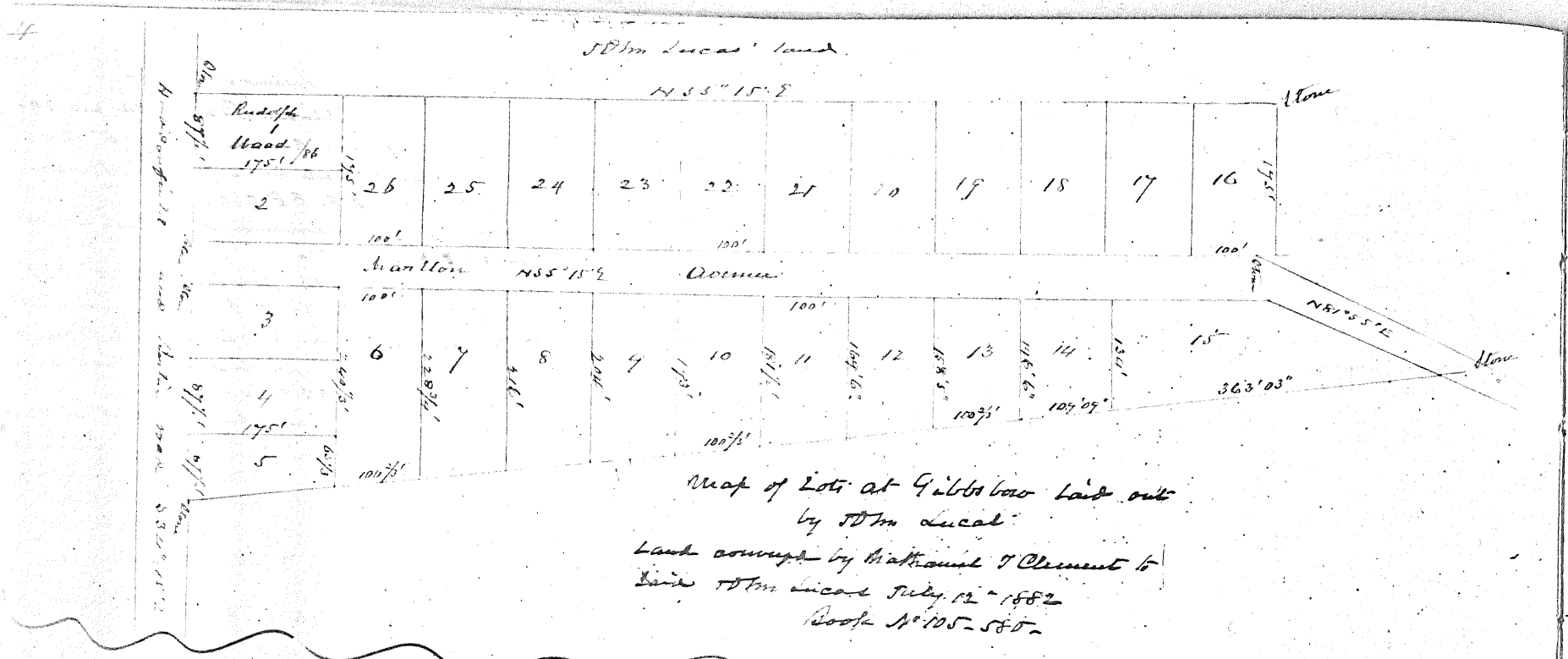
Memor of title to
William Bates lot 2.0.39-
to Abel Adams February 5th 1816.
Abel Adams wife to Isaac Brown
May 2nd 1818. EE 569.
Isaac Brown conveyance to Abigail Adams
May 2nd 1818. EE 571.
Abigail Adams to Nathl Ray 5th April 210th 1830.
Z 2.536 to Nathl Ray 17th to Isaac Giffin May 29
1830. A³. 525. Isaac Giffin to William E Matlock
September 25th 1837. (not recorded) William E Matlock
to Sarah Matlock January 12th 1839 (not recorded)
Sarah Matlock dies intestate and her descendents the children
born - William E Matlock & others (the children) to Isaac
Smith March 25th 1843. D⁴. 166.
Shows 1.1.30 sold by Isaac Smith to John Matlock March 15th 1844. L-55 can
X shows 114/100 a lot by Isaac Smith to William E Matlock Jan 2 1845. N^o 28-609-
William E Matlock to John Sawyer February 13th 1857. N^o 28. 614. February 2nd
John Sawyer to Sarah Ann Matlock
1853. N^o 40-77. (John B Cook & others to W E Matlock July 3rd 1855. N^o 28-610-
John W Hensley & others to W E Matlock Jan 13th 1855. N^o 28. 612 to perfect title to the
lot 4th lot 100 -

Group of Reservoir land
N 65° 52' E 366 1/2

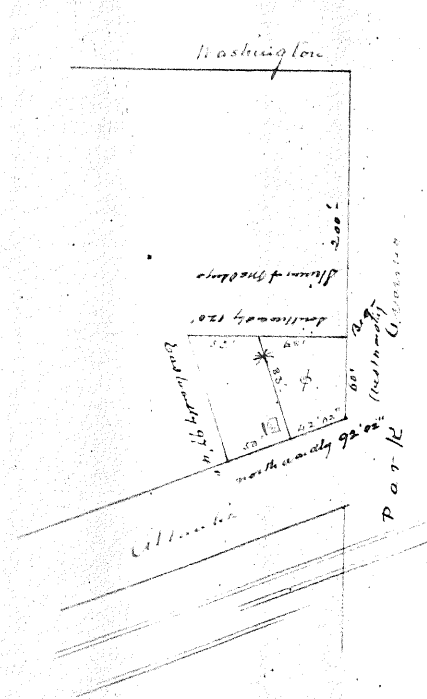
24 2/100 a cent from sold by
Sarah Ann Matlock to
Howard Humphrey 1886
Surveyed April 2nd 86
H9 County
See page 100 - 102



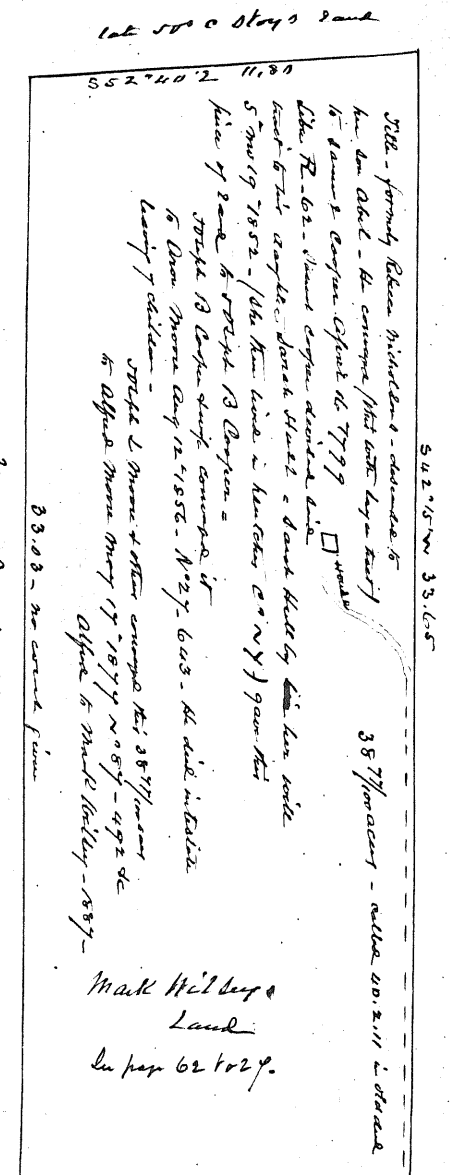

588 N 23.87
Mary Matlock's land
with of James L



Map of Lots at Gilbertson Land out
by JDM Lucas
Land conveyed by Nathaniel O. Clement to
said JDM Lucas July 12 - 1882
Book N° 105 - 585

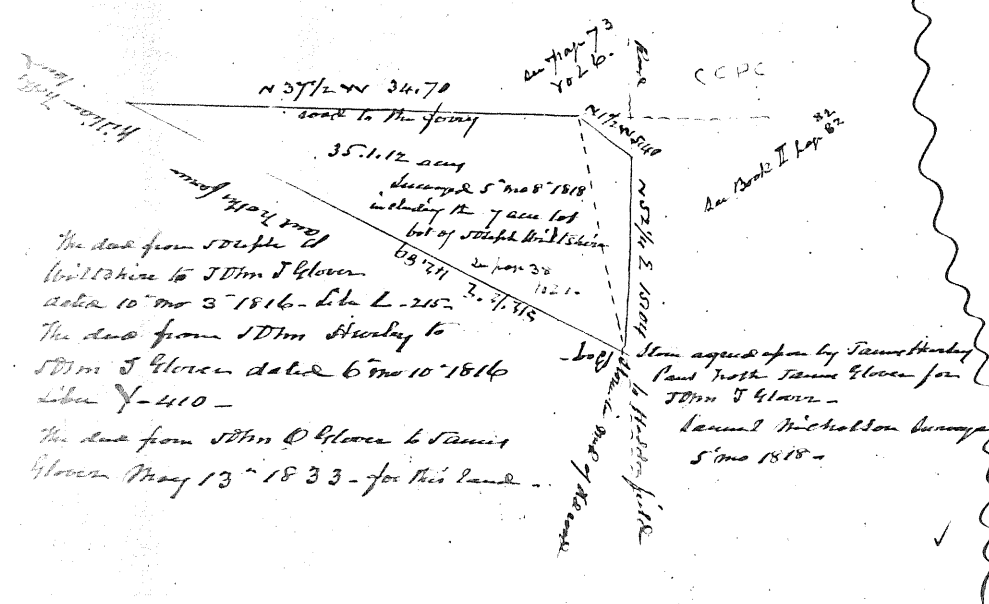


* Lot sold Wm Madley to
Edwin E Wray April 26 1885.
N° 117 - 284 - part of Wm Madley
lot of Wm Coffey May 16 1868.
N° 500 - 526 -



Mark Wilberg's
Land
In pay 62 to 2 f.

Map of
James Glover Land
at Baker's Corner

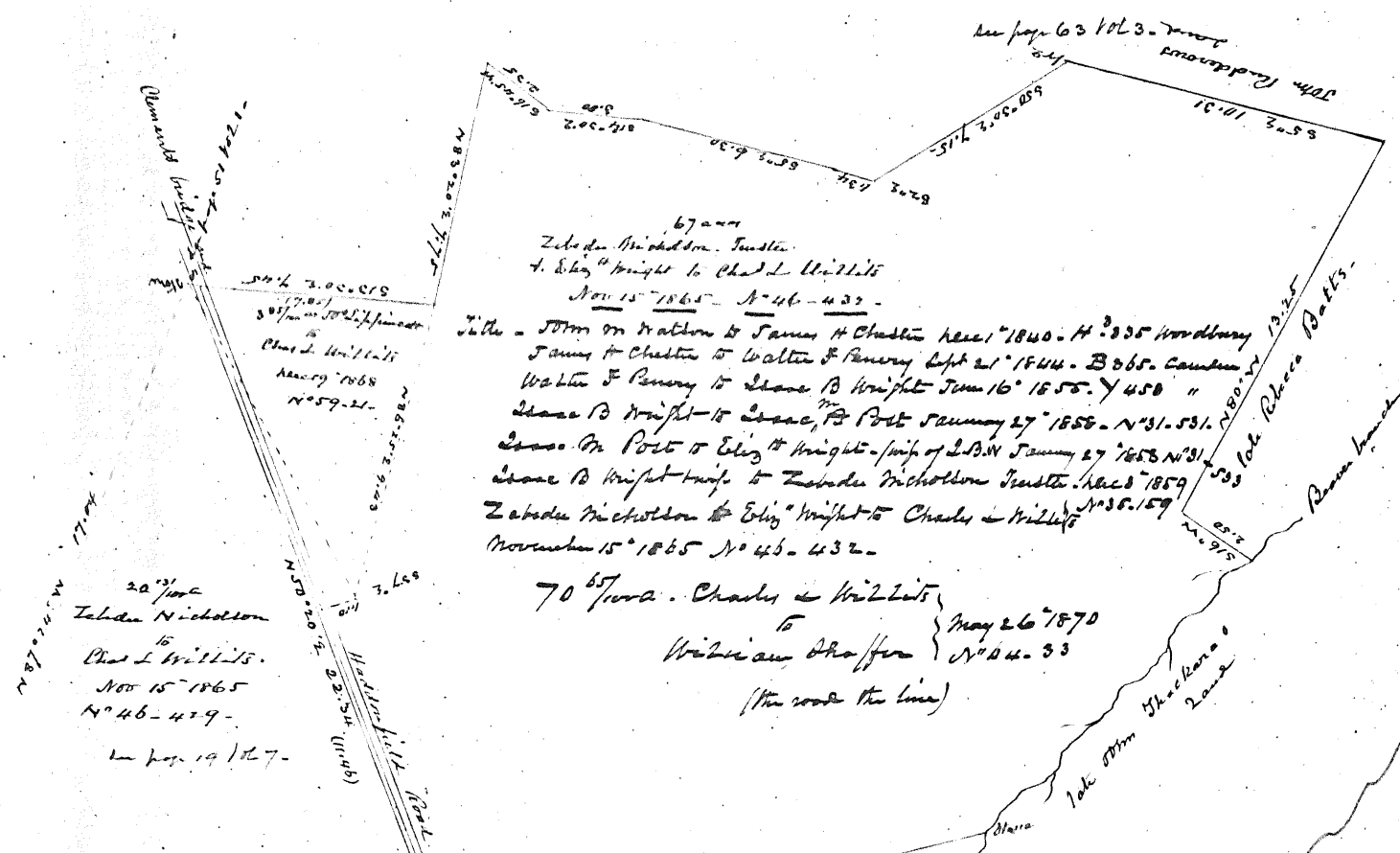


The doc from S. O. Glover to
William H. Wilber to JDM J Glover
dated 10 mo 3 1816 - Lib L - 215 -

The doc from JDM Steady to
JDM J Glover dated 6 mo 10 1816
Lib Y - 410 -

The doc from JDM O Glover to James
Glover May 13 1833 - for this land -

Stem agreed upon by James Glover
and JDM J Glover for
JDM J Glover -
James Glover
5 mo 1818 -

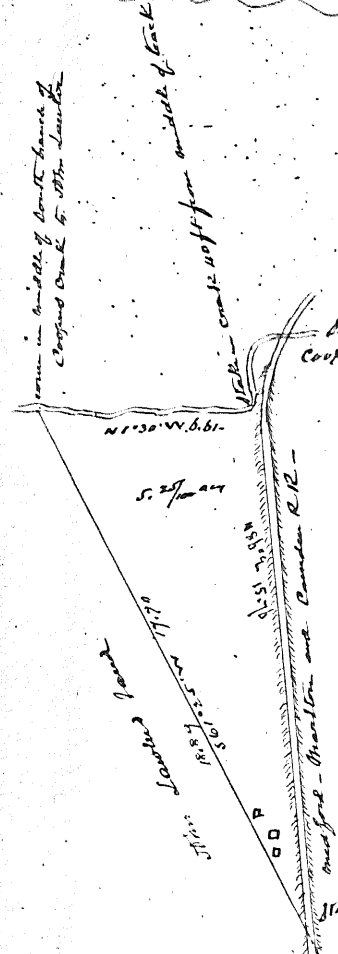


67 1/2 ac
 Zabuda Middleton Trust
 T. & E. Knight to Charles Willits
 Nov 15 1865 N 46-43-2
 Title - 50m on station to James H. Chastin Dec 1 1840 - N 33 1/2 W 100 yds
 James H. Chastin to Walter F. Penney Sept 21 1844 - B 65 S. Contain
 Walter F. Penney to Ebenezer Knight Jan 16 1855 - Y 450 "
 Ebenezer Knight to Ebenezer Post January 27 1855 - N 31-53-1
 Ebenezer Post to Ebenezer Knight - 1/2 of S.D.W. January 27 1855 N 31
 Ebenezer Knight to Zabuda Middleton Trust Dec 8 1859
 Zabuda Middleton to Ebenezer Knight to Charles Willits
 November 15 1865 N 46-43-2

70 1/2 ac - Charles Willits
 to
 William Shaffer May 26 1870
 N 46-43-2
 (the road the line)

20 1/2 ac
 Zabuda Middleton
 to
 Charles Willits
 Nov 15 1865
 N 46-43-2
 in page 19 Vol 7

Black (Hornet)
 now Nicholson
 page 70 Vol 2 -

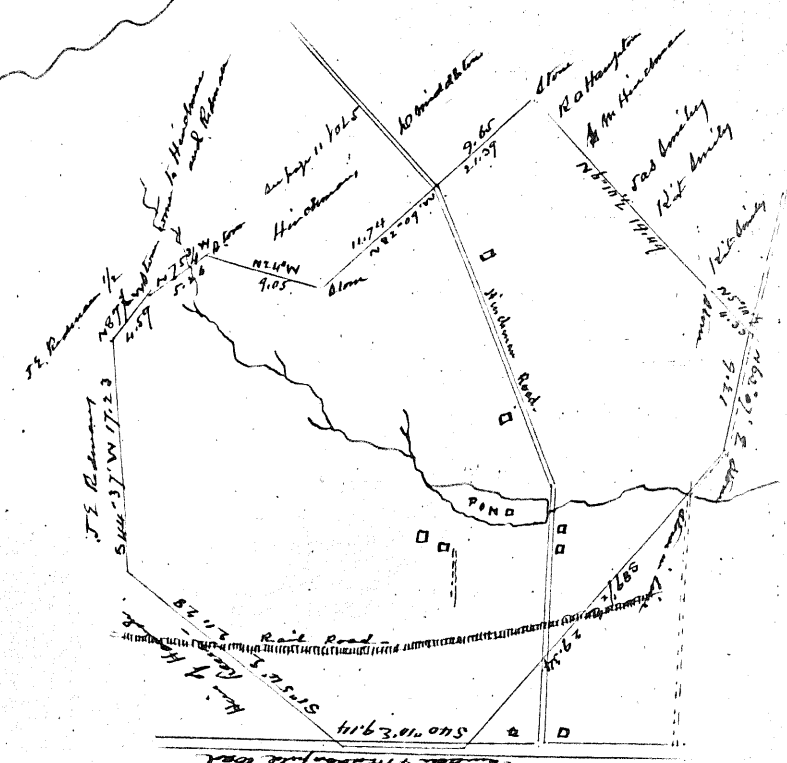


Lot of land sold by
 Lemuel Middleton to
 Tobias Menden
 survey April 25 1871
 page 9
 in page 9 Vol 5
 " " 37 " "

Stake 24 ft from middle of track in dashed line
 comes to the lot sold to Menden
 Lemuel Middleton's land

Demphrey
 late Matlack's
 land

Gray & Packer's land



From the land of
 James Stog den
 by J Lewis Remond - 1841 -
 part of title = 187.2.18 - James
 Caldwell conveyed to Anthony Warwick August 20 1816
 John Z. 245 - by his will dated January 17 1827 - ordered his
 Executors to sell his land - to wit 50m Allenton - Thomas Patton
 James Nicholson - they conveyed the same to Abel Nicholson
 March 25 1828 - (with other land) - Lib V 4 - 271 - (Con in
 boundaries)

Simon Beach married Mary Shore 1750 - B. 198-

Sept 25 1787

Edward Hampton married Sarah Beach 1741 - C. 196

John Grant sold his 1/3 to Edward Hampton... 1786

75 acres including 12 acres on the easterly side of Salmon road

Edward Hampton 178 acres

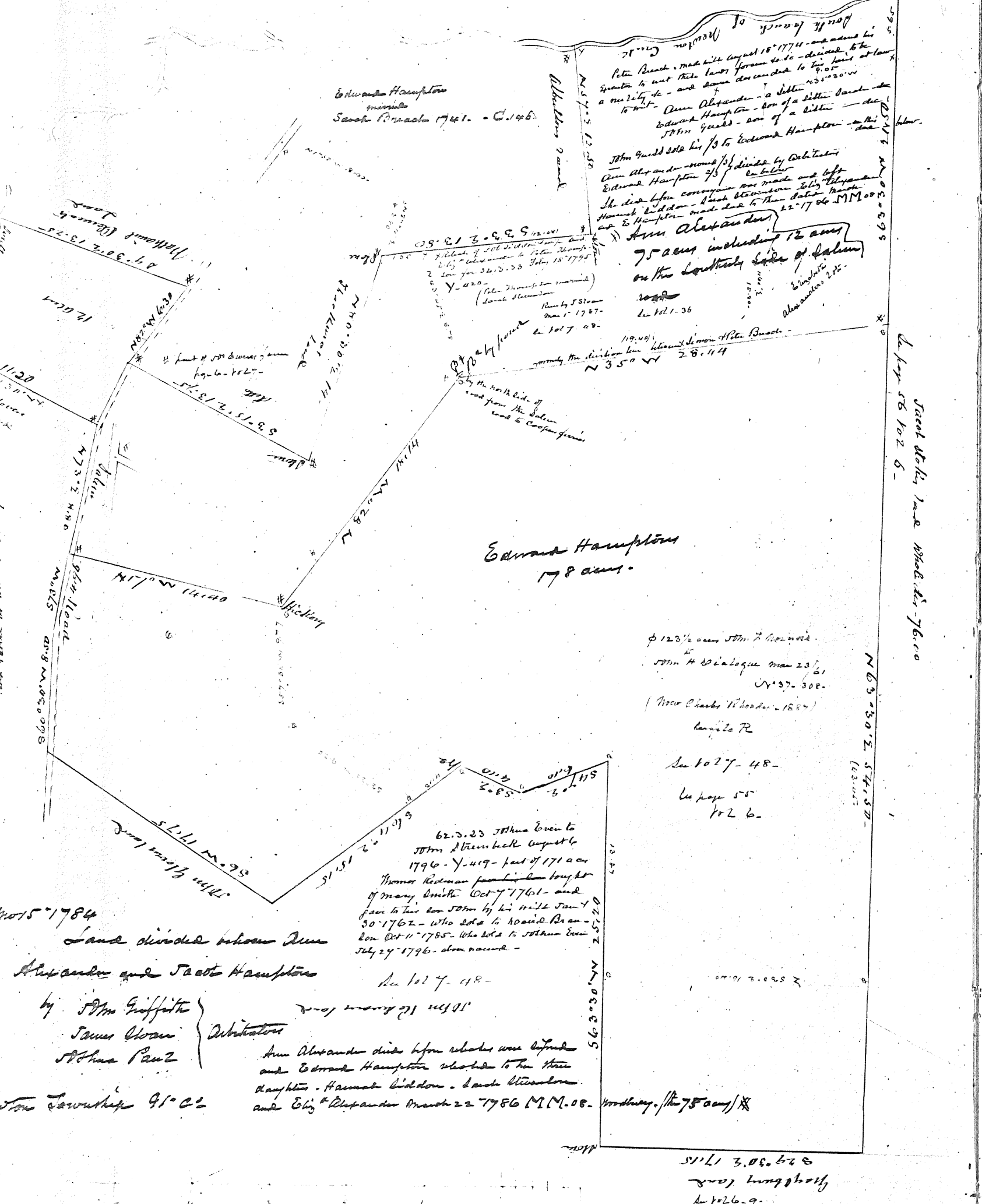
123 1/2 acres John F. Beach... 1787

62.5.23 John Grant to John Beckwith August 6 1794

Land divided between Anne Alexander and Sarah Hampton by John Griffith, James Glass, Thomas Paul

Vertical text on the left side of the page containing various notes and dates.

Vertical text on the right side of the page, possibly a date or reference.

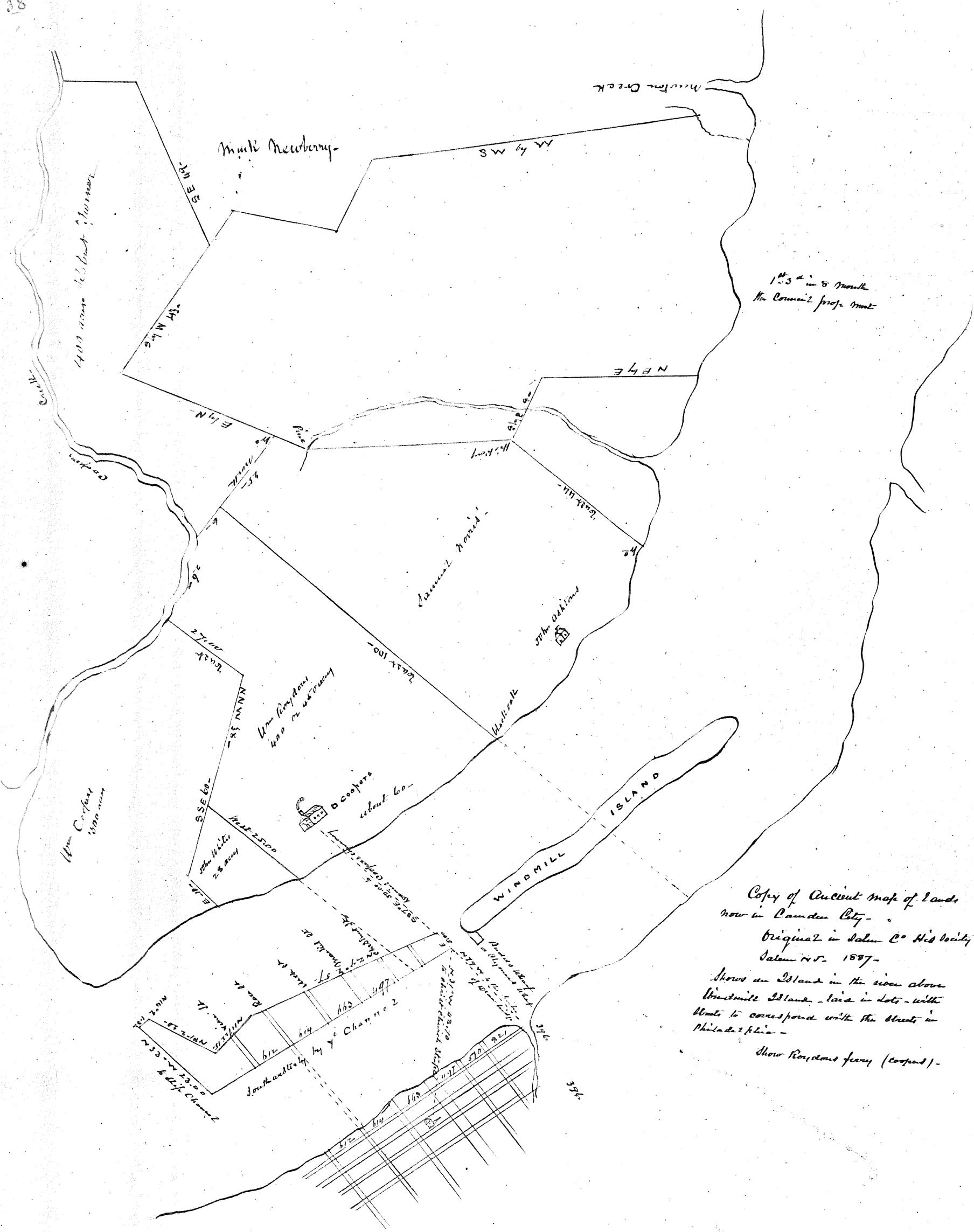


1200 am
Suez Mission
Apr 26 1926

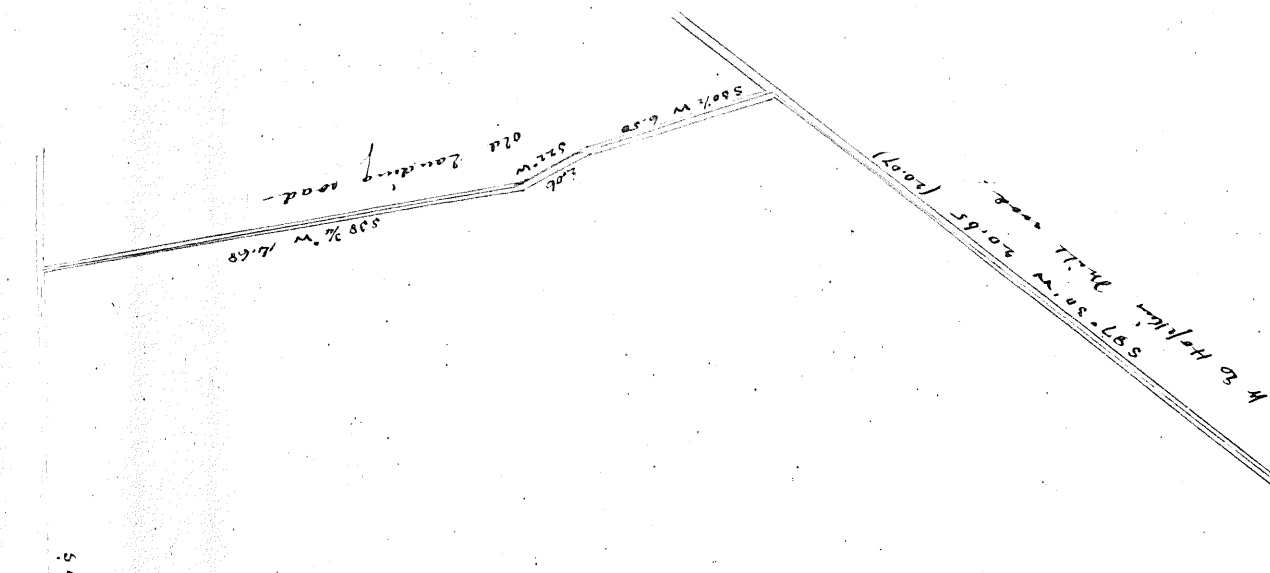
Exp. 45 1926

200 am
Suez Mission

200 am
Suez Mission



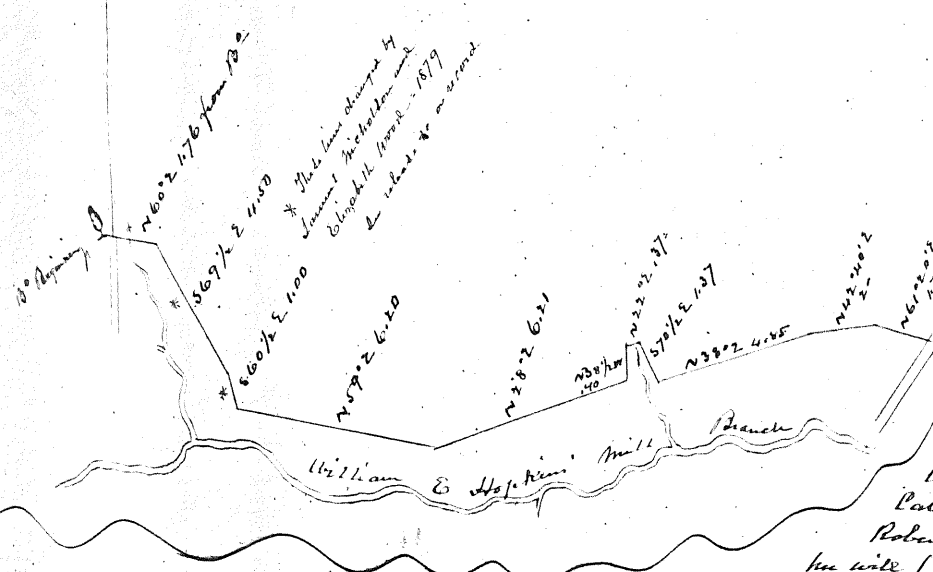
Copy of Ancient Map of Land
 now in Camden City -
 Original in Salem Co. His Society
 Salem N.S. 1807 -
 Shows an Island in the river above
 Windmill Island - laid in lots - with
 streets to correspond with the streets in
 Philadelphia -
 Shows Roughtons ferry (Coopers) -



Map of Samuel Cressons
farm - in Newton
111.2.87
Surveyed by John Clement
- 1813 -



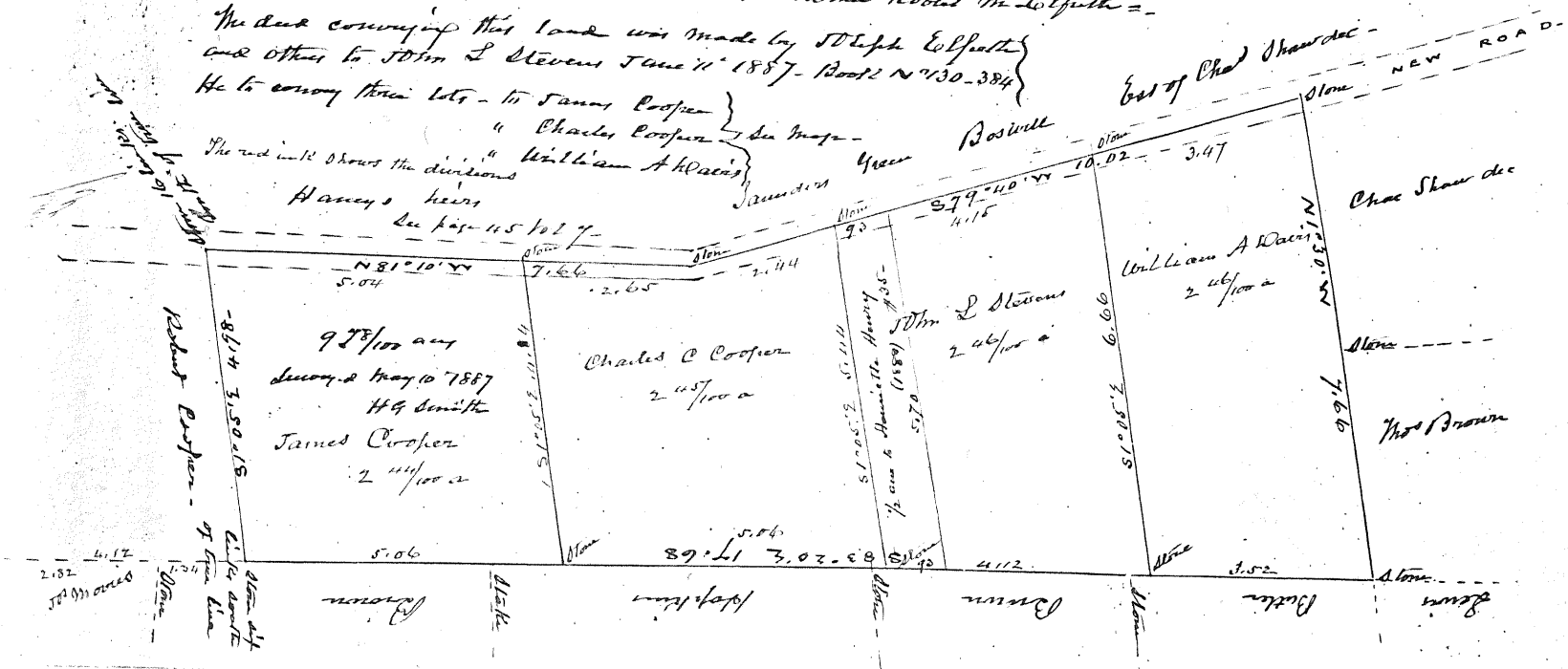
Henry Abbott
- 05.47. 7, 02.02.15



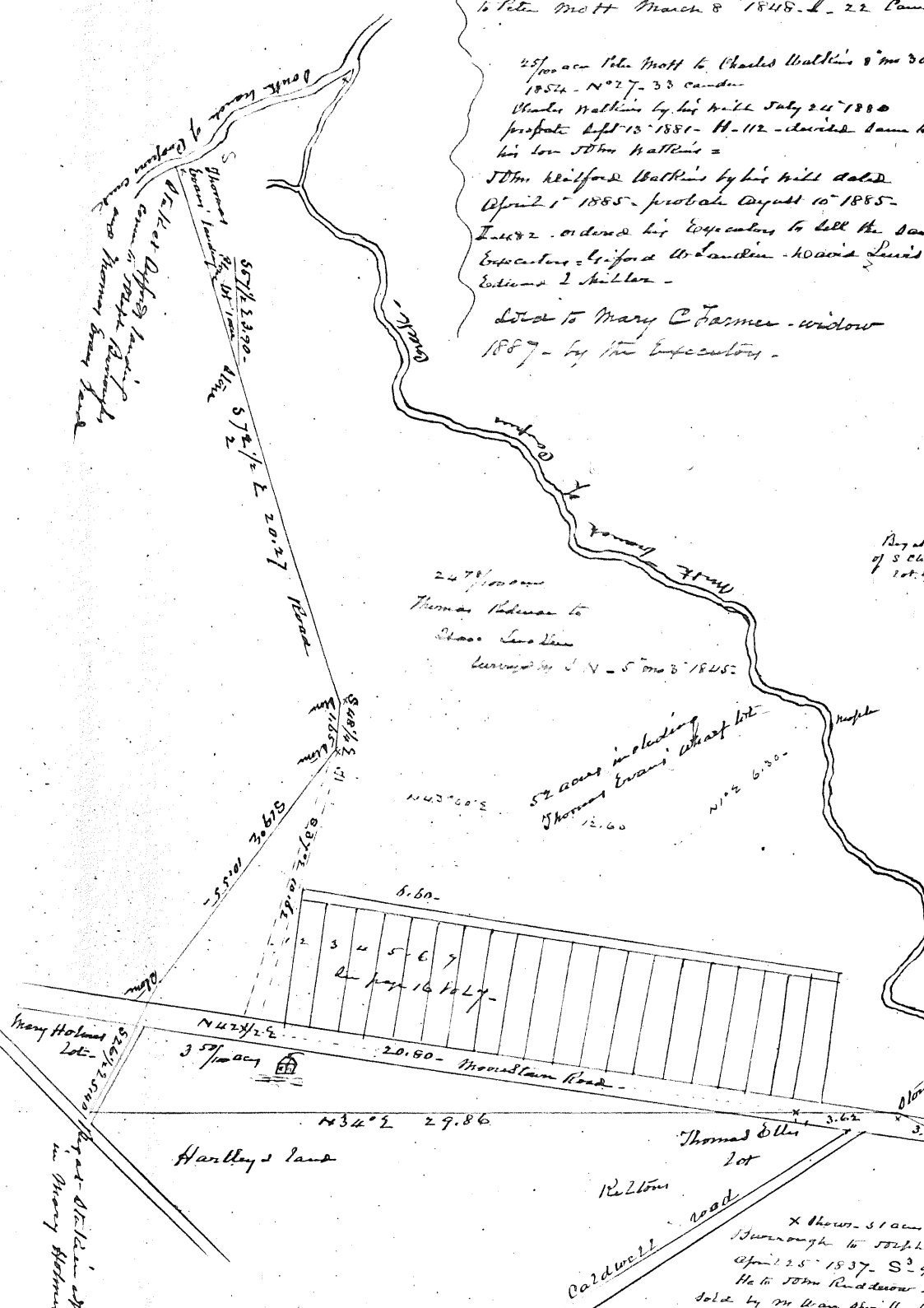
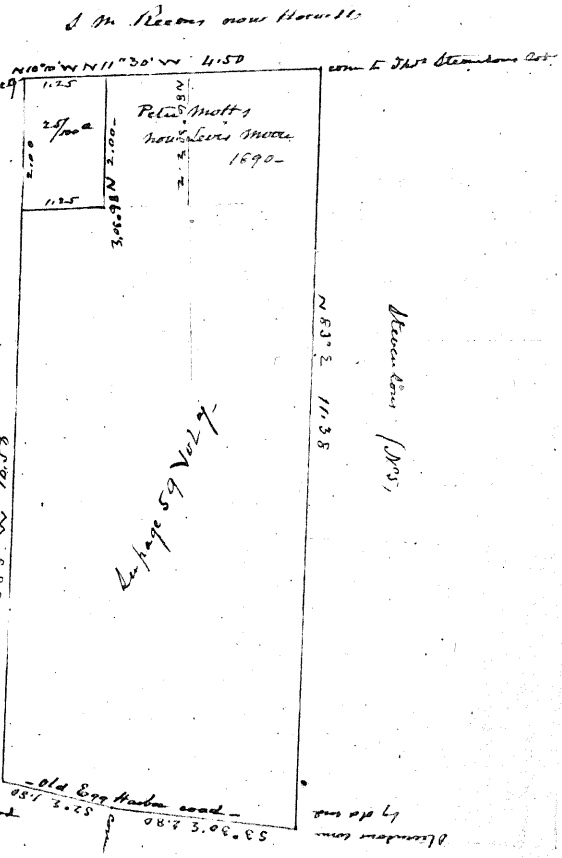
Map of Samuel Woods
farm
1857 -

Title - Part of 46 acre John Stevens & Abigail
his wife and Hannah Clement widow conveyed to
Jeremiah Elphinstone Nov 26 1792 - (not recorded at Row-
den 1887) - and J Elphinstone by his will April 1 1815 - probate
April 4 1825 - Recorded Lib C pag 14 Woodbury - gave
10 acre (this lot) to his son Jacob -
Jacob died intestate May 17 1870 - the terms of his will
leaving widow Abigail - children - Joseph - Jane P Cole -
Robert M - the widow - Abigail P & Sarah died - Sarah by
her will of Nov 24 1883 - probate in New Haven Co Pa gave her estate to
Rebecca P and Mary Elphinstone - as joint tenants &c - The devisee gave said
land to her brother Robert M Elphinstone -

The deed conveying this land was made by Joseph Elphinstone
and others to John L Stevens June 11 1887 - Book 1130-384
He to convey three lots - to James Cooper }
" Charles Cooper } de Map -
" William A Davis }
The deed shows the divisions
Honey's heirs
see pag 115 Vol 7 -



The plat into shows 2.3.35 lots by
 Thomas Stevenson to Stephen Thomas
 Oct 3 1808 - M. 295 Woodbury
 John C. Shiffon (Oriff) sold same (as land of S. Thomas) to
 to Peter Mott March 8 1848 - II. 22 Camden
 25/100 acre Peter Mott to Charles Watkins 9 mo 30
 1852 - N 27 - 33 Camden
 Charles Watkins by his will July 24 1880
 probate Sept 13 1881 - II - 112 - described same to
 his son John Watkins =
 John Watkins by his will dated
 April 1 1885 - probate August 10 1885 -
 In 1882 ordered his executors to sell the same
 Executors - G. Ford W. Landon - Howard Lewis
 William J. Miller -
 sold to Mary C. Farmer - widow
 1887 - by the executors -

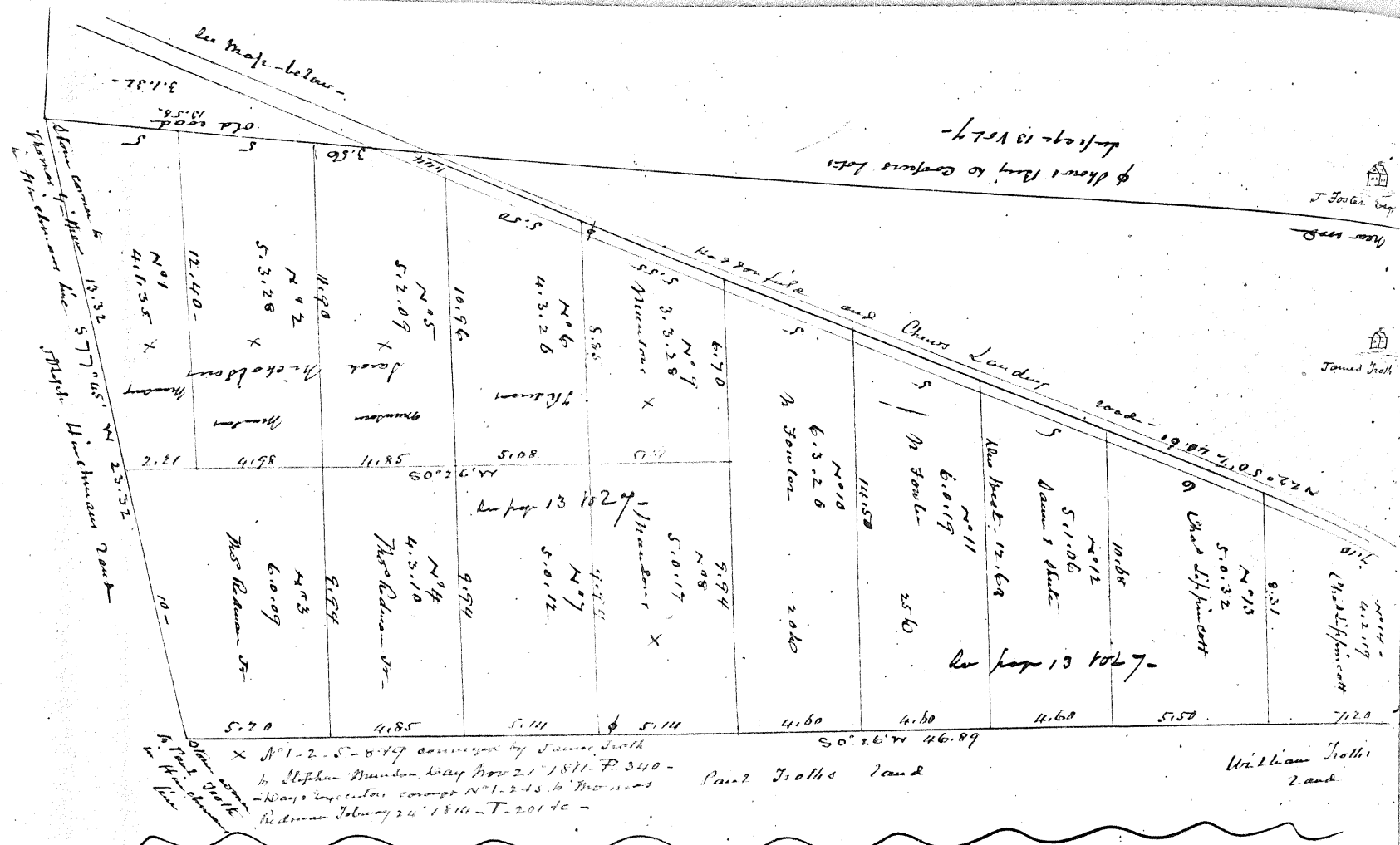


Thomas Caldwell's plantation. in
 Hallowell township - cont. 58 2/3 acres
 including Mrs. Evans' landing lots
 near Hallowell - Surveyed 4 mo 7 1837
 by Samuel Nicholson.
 Nov 1887 - Grafton - Ellis - Grafton - Plant etc.

X shows - 31 acre 750 sq ft
 Hallowell to South of Stevenson
 April 25 1837 - S 2 94
 He to John Rinderson - L. A. 01 - He to Stevenson March 7 1842 -
 sold by Wm. W. Shiffon to Jacob W. W. - July 30 1862 } Y 2 255 -
 Y 2 222 -

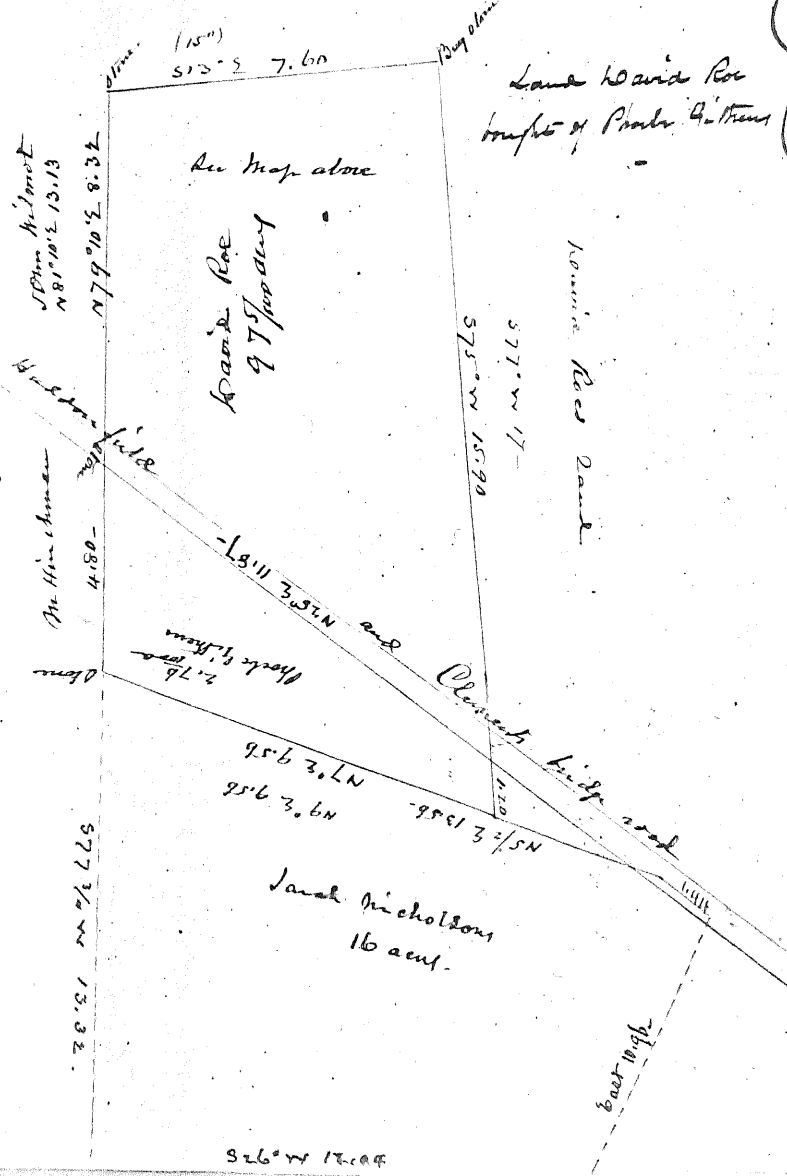
Mary Holmes Lot
 3 57/100 acre
 52 1/2 x 250 ft
 Surveyed by Wm. W. Shiffon

John C. Shiffon
 Stevenson's account to John
 L. Evans and Joseph
 Ellis' land

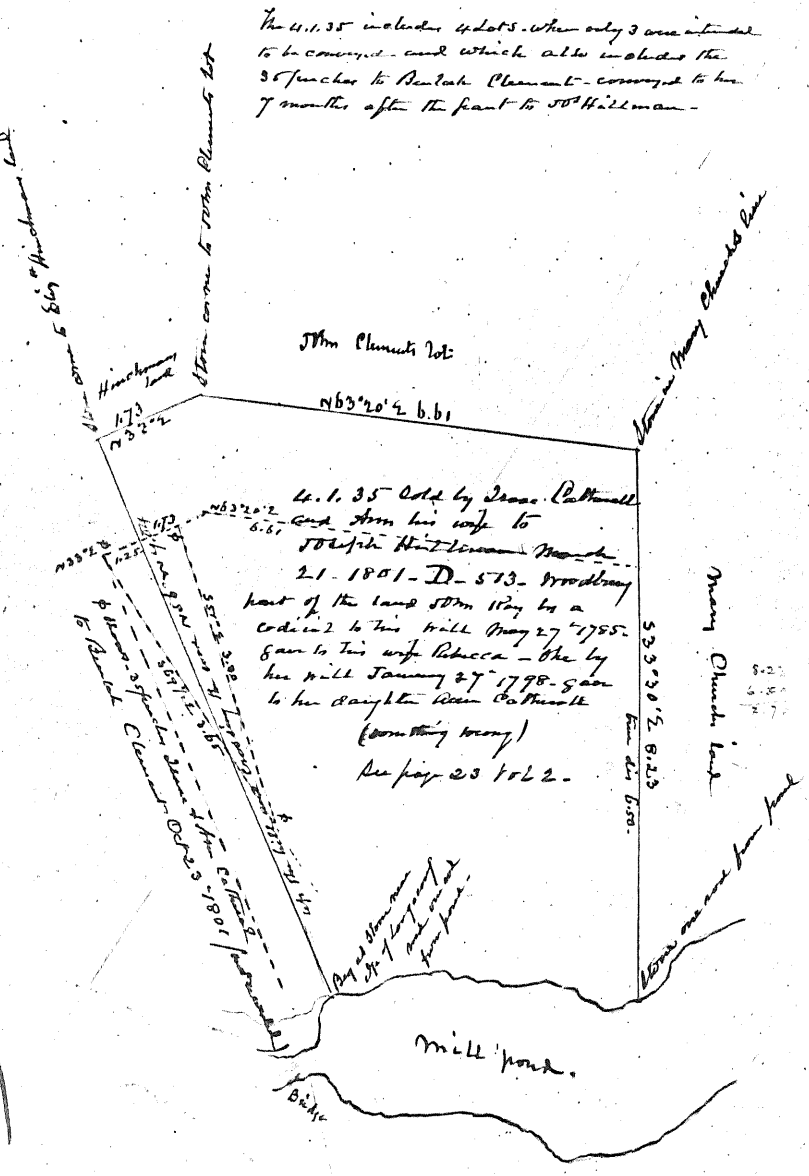


Re Map 13 1827
 Re Map 13 1827
 Re Map 13 1827

William Tralls
 Land



Land to David Roe
 Map of Pauls 4.1818
 16 acont.



John Clements lot
 4.1818

4.1818 Add by James Pattinell
 and from his wife to
 Joseph Hunt in March
 21. 1801 - D-573 - Woodbury
 part of the land John 1795 by a
 deed to his wife Mary 27 1755.
 gave to his wife Rebecca - she by
 her will January 27 1798 - gave
 to her daughter Jane Pattinell
 (something being)
 See page 23 1822.

mill pond.

Scale
 100

In page 47 Vol 2.

21.28 3.03.5N
to 68.114 to divide

now N Bartlett Willets - 1887.

In page 47 Vol 2.
In page 38 Vol 4.

- 31.1.69
52.0.9
61.0.38

Don to J. W. W. 5710.

James South from the last
part of land of James
Harley - October 19 1809 - N. 185.

James South's Land near Haddonfield on the road
to Clements Bridge - now (1887) owned by
the heirs of Benjamin D. Cooper - of C. & W. Willet's dec
N Bartlett Willets and others
surveys and divided September 14 17 1811. by J. M. Clements.

Rulers land
In page 48
Vol 5.

Henry Perry
N 88 1/2 E 9.70.

Elizabeth Sniffin
7 3/4 acres
N 88 1/4 E
13.45

7 1/2 acres
Christopher and
Mary Bennett

15.00
Ephraim Sharp
5 45/100 acres

16.30
James Sharp
5 20/100 acres

16.00
N 87 1/2 E 13.45

Map of
part of division
of by Weston Sharps Est.
1834.
Gloucester Townships.

Children's
inheritance
Elizabeth Sniffin
Mary Bennett
by will of
James South
J. M. Clements
Ann Buckley
by will of
Jacob
Adam
Ephraim

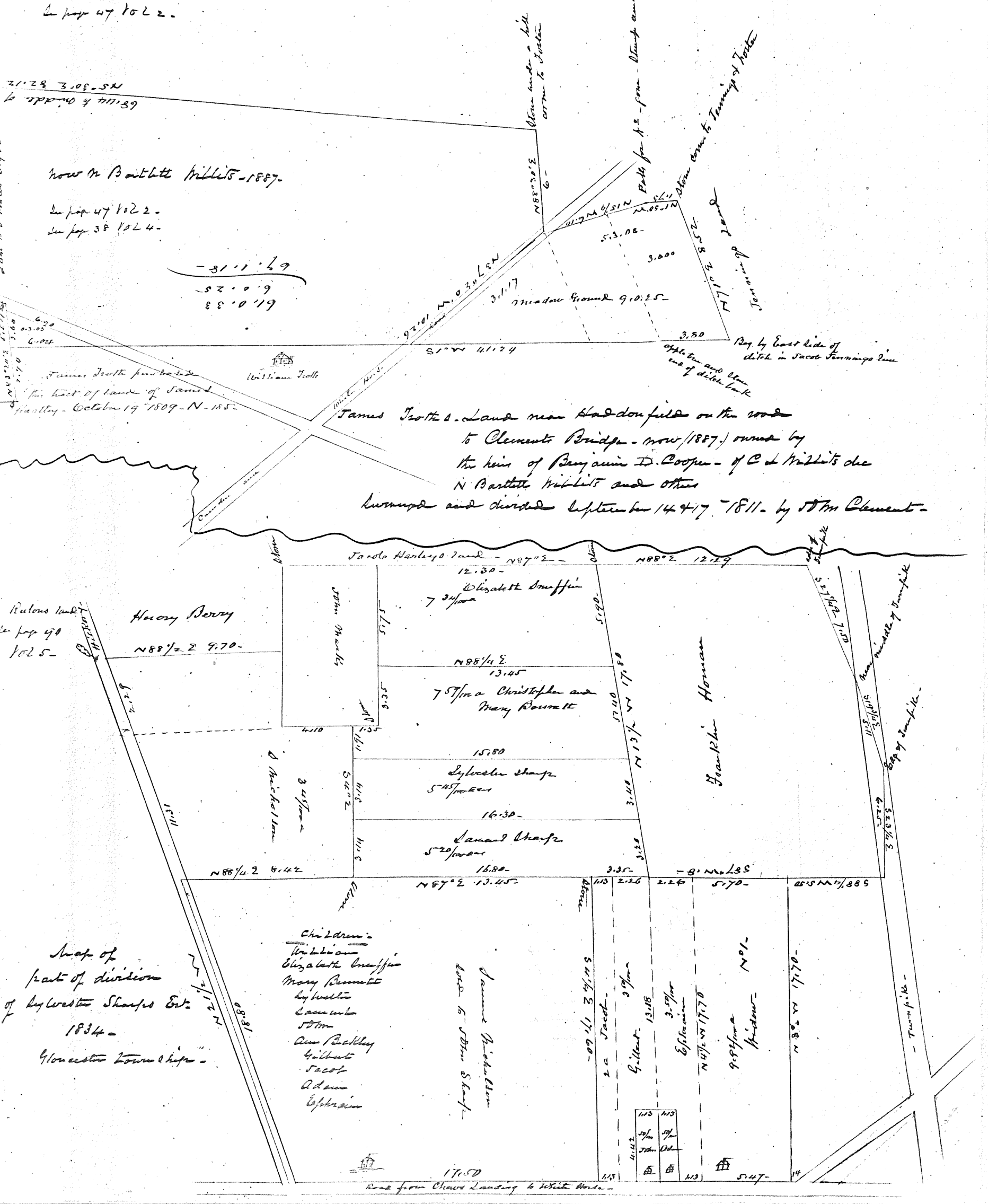
James Richardson
and J. M. Clements

Franklin Homan

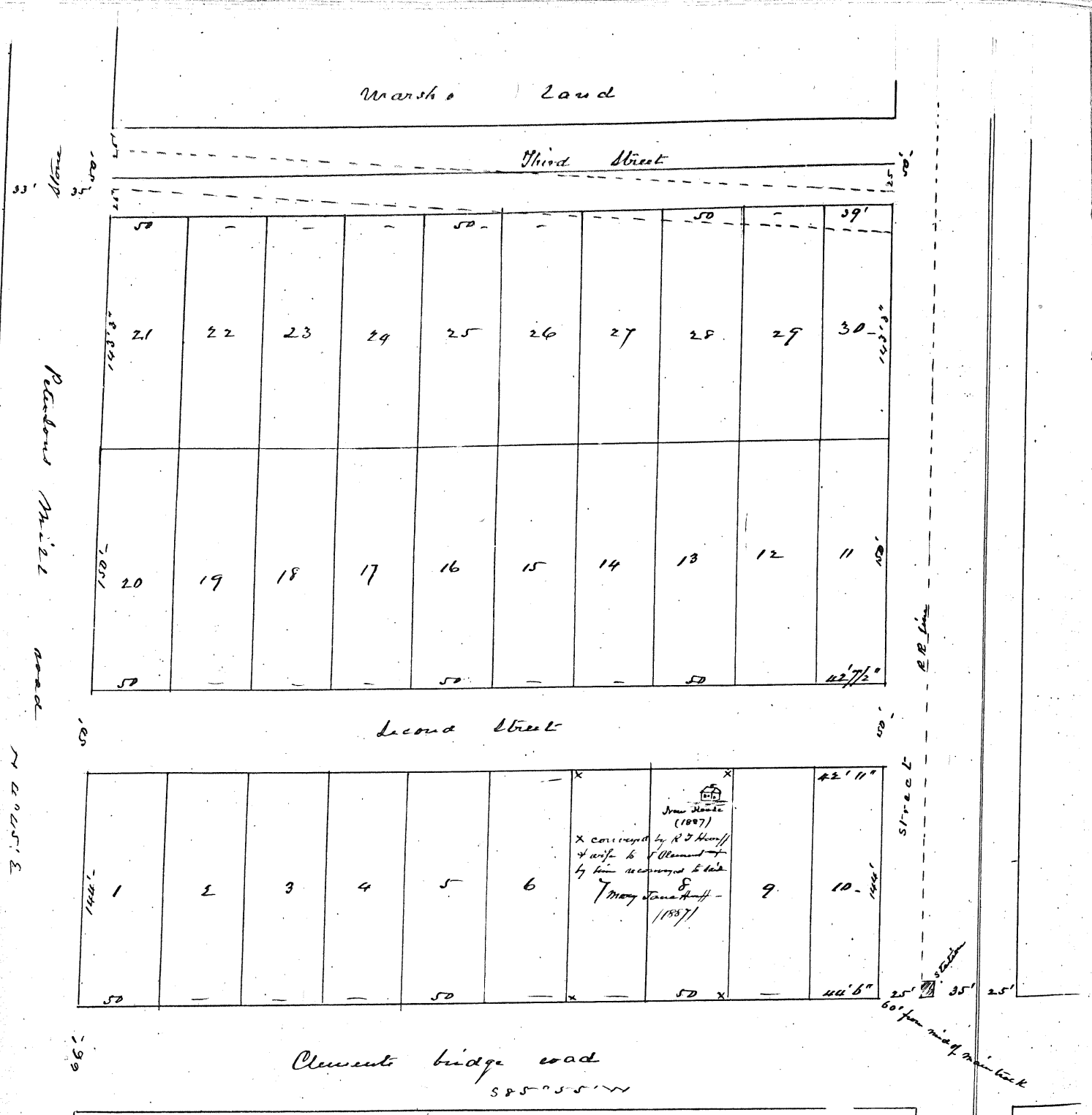
N 91
Hudson
9 5/10 acres

17.50
Road from Chert Lancing to White Horse

113	113
113	113
113	113

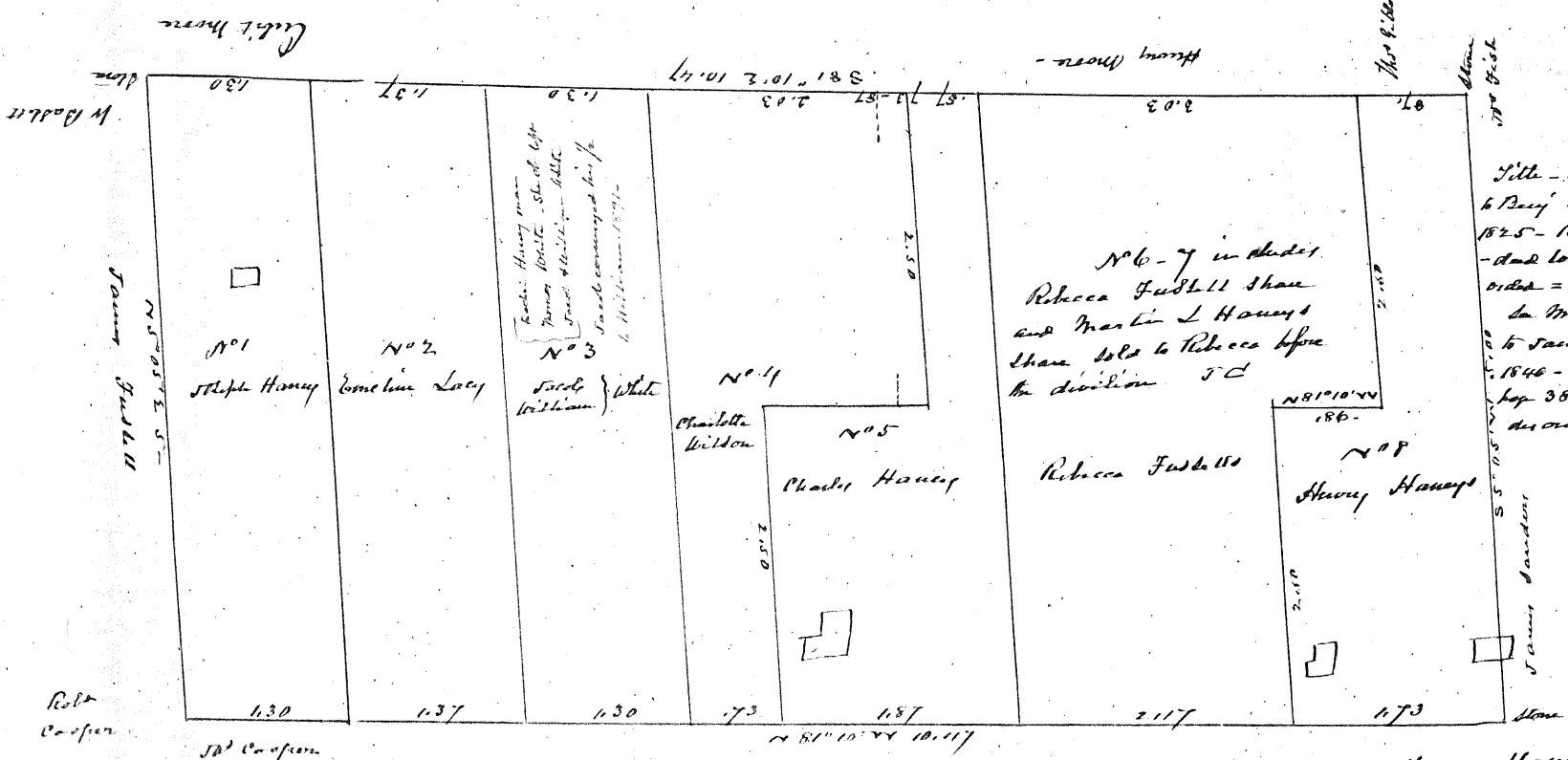


Chas H Hurffs family survey



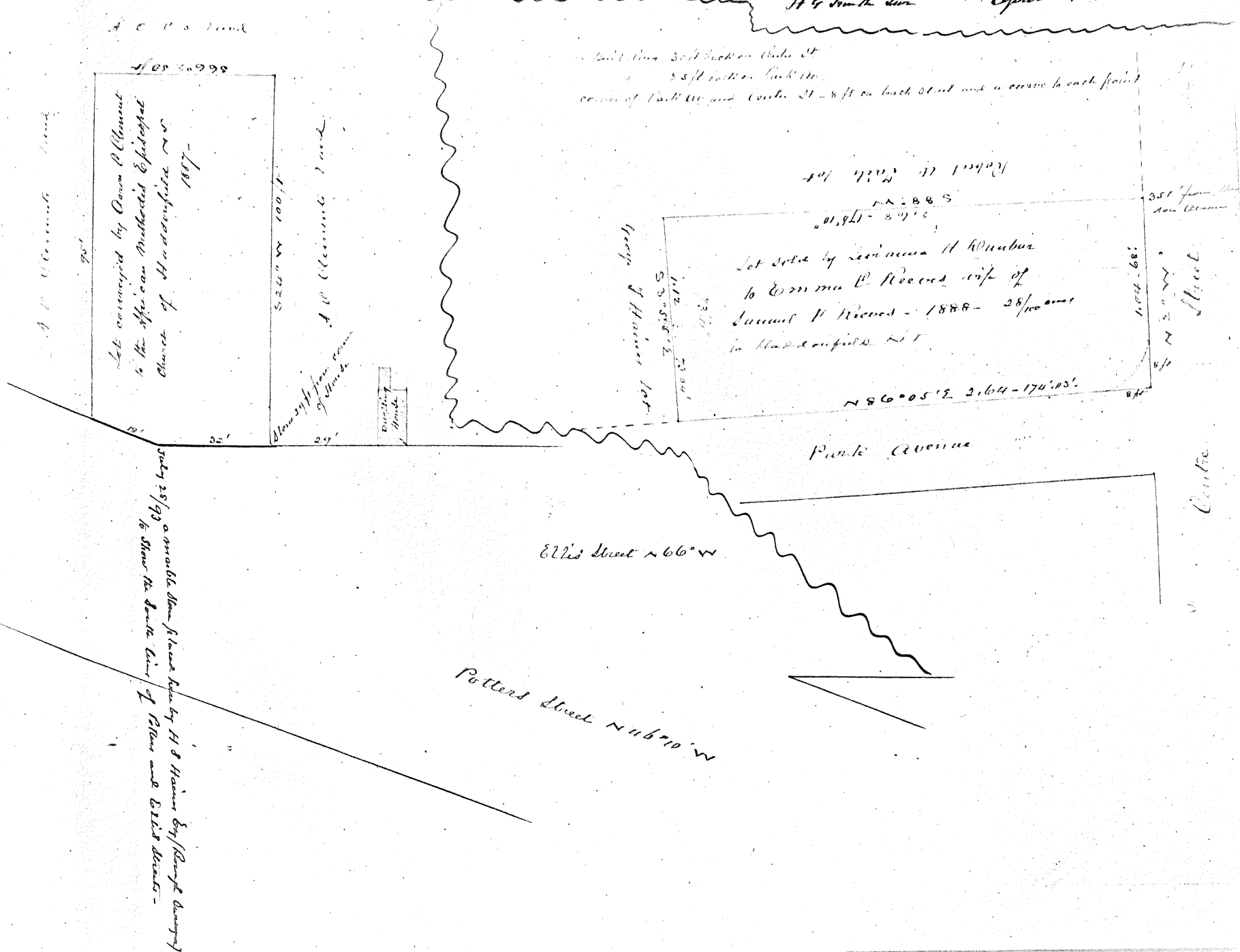
Map of Robert J Hurff's
building lots at Ashland
laid out Oct 1886 H.G.S.

Title - William W Bates bought 2 acres tract of the
heir of John W Barron in Dec 13 - 1837 T² 273.
Dec 10 1842 - 2 page 2. He sold 7 acres to Edmund Barnes
July 24 1848 - Y 177. also sold 8/100 acre to E Barnes Nov 12 1858. N^o 31. 96 / plat
along R Road) He by will left 2 1/2 1866 probate Jan 9 1867. Part of title page to
deed same land to his widow Elizabeth. (she married William Morgan) and died
in 1868 and without children. and said land descended to her brother William J Hurdell
her heir at law. He conveyed said two lots to John P Curtis September 1870. N^o 65. 555.
John P Curtis sold same to Robert J Hurff April 26 1871. N^o 66. 585. R J Hurff sold a
lot to the R R Co May 24 1890.

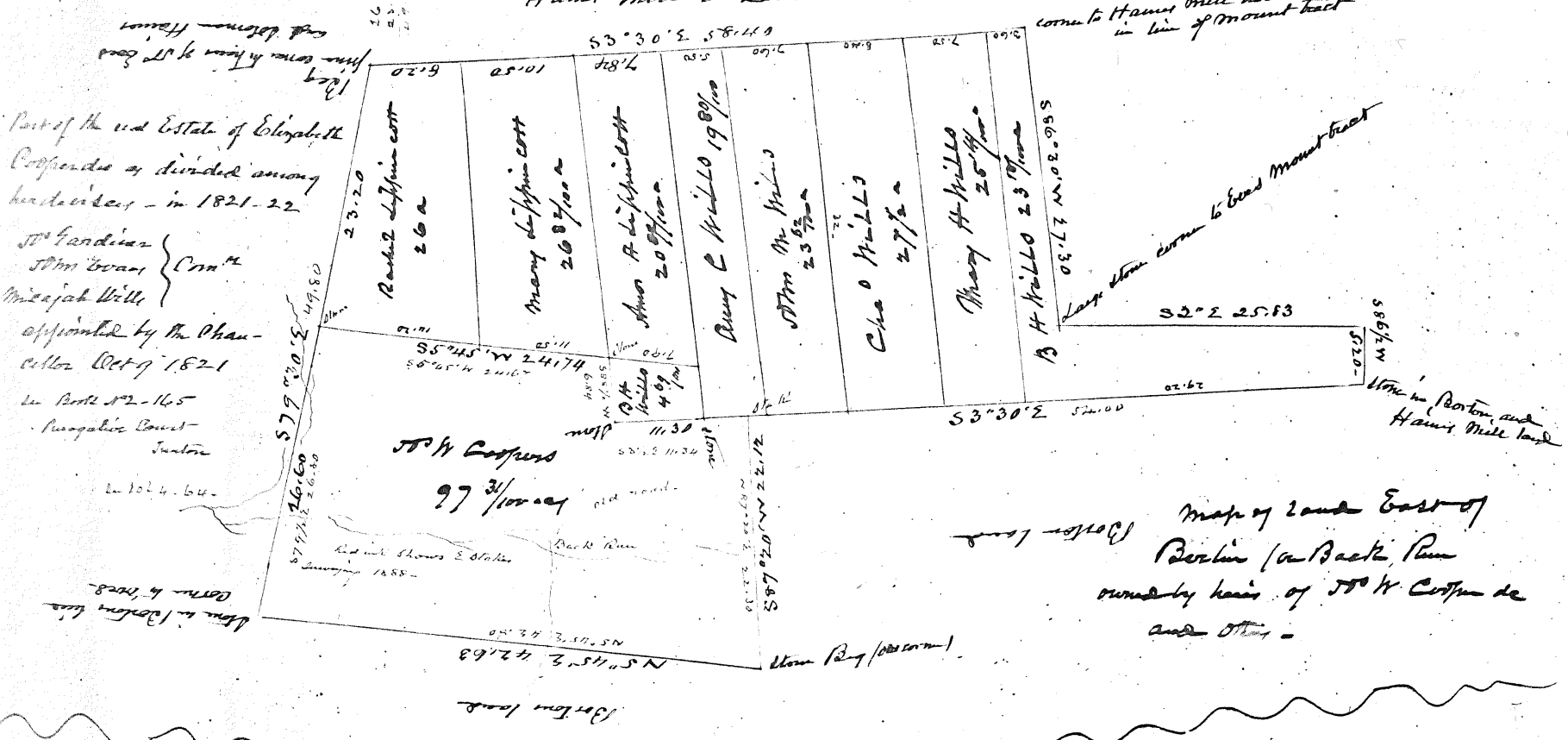


See further land on page 40 Vol 7.

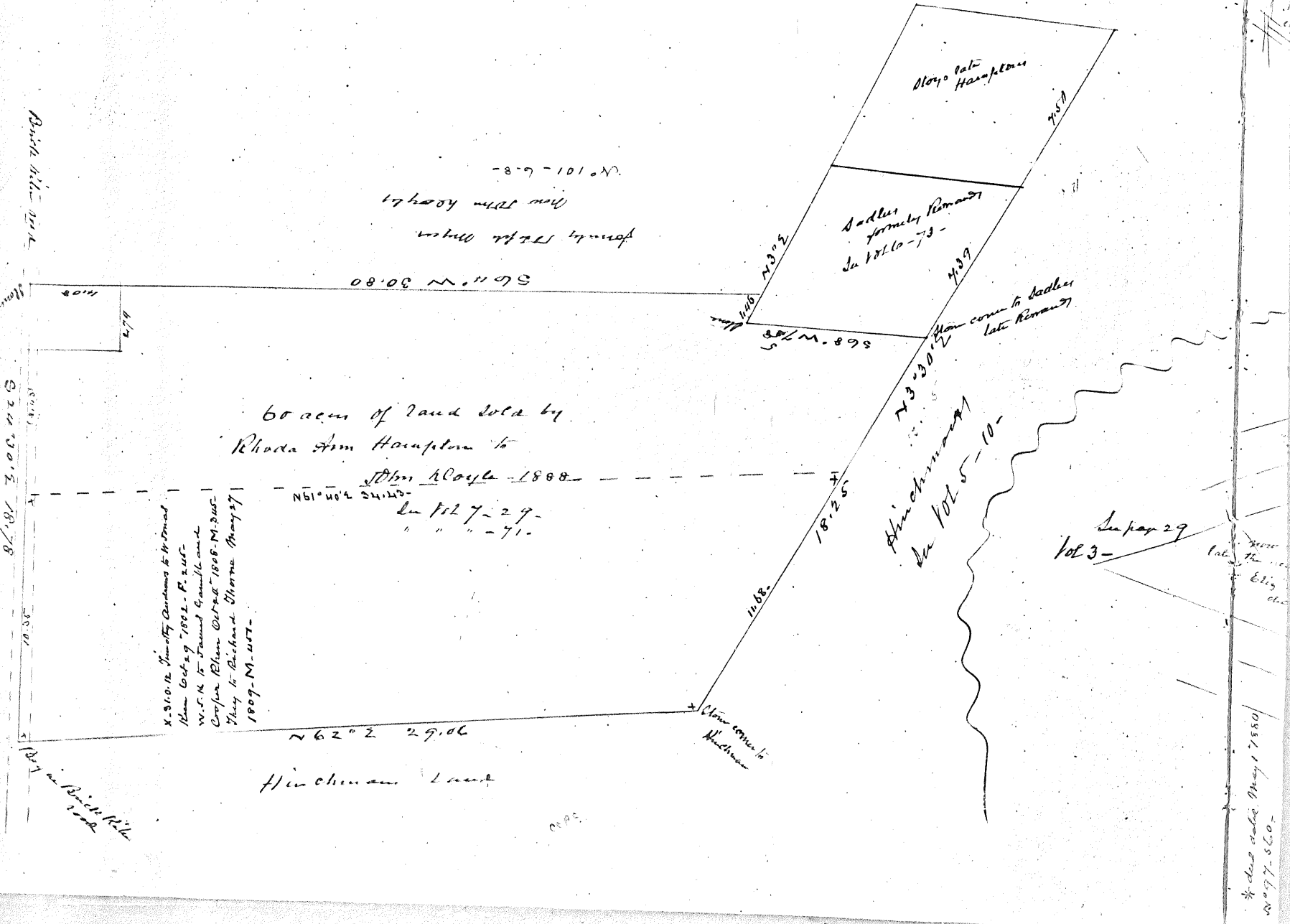
Map of Henry Hony's land as divided among his heirs H. G. Smith done April 24 1882



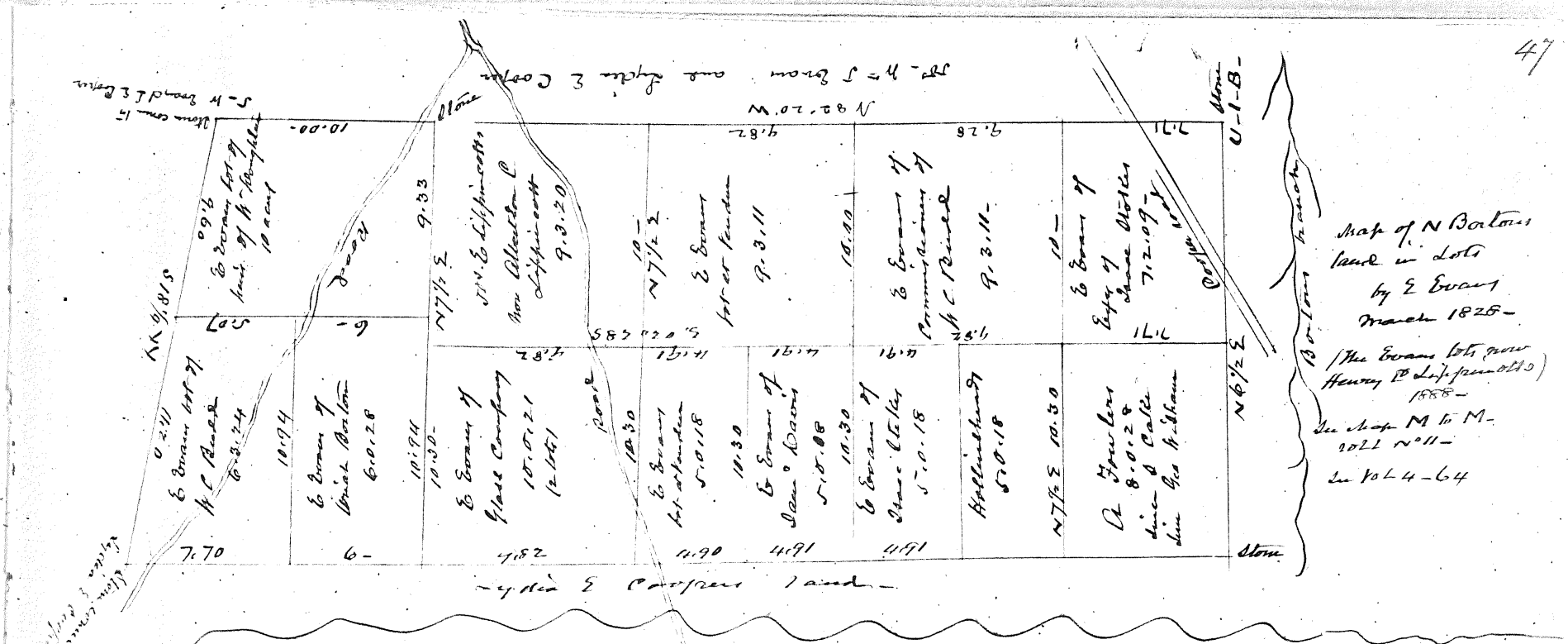
Hamm Mill Co Land



Map of Land East of Berlin (a Back Run owned by heirs of J. H. Cooper & others



* done under May 17 1880
1887-1880



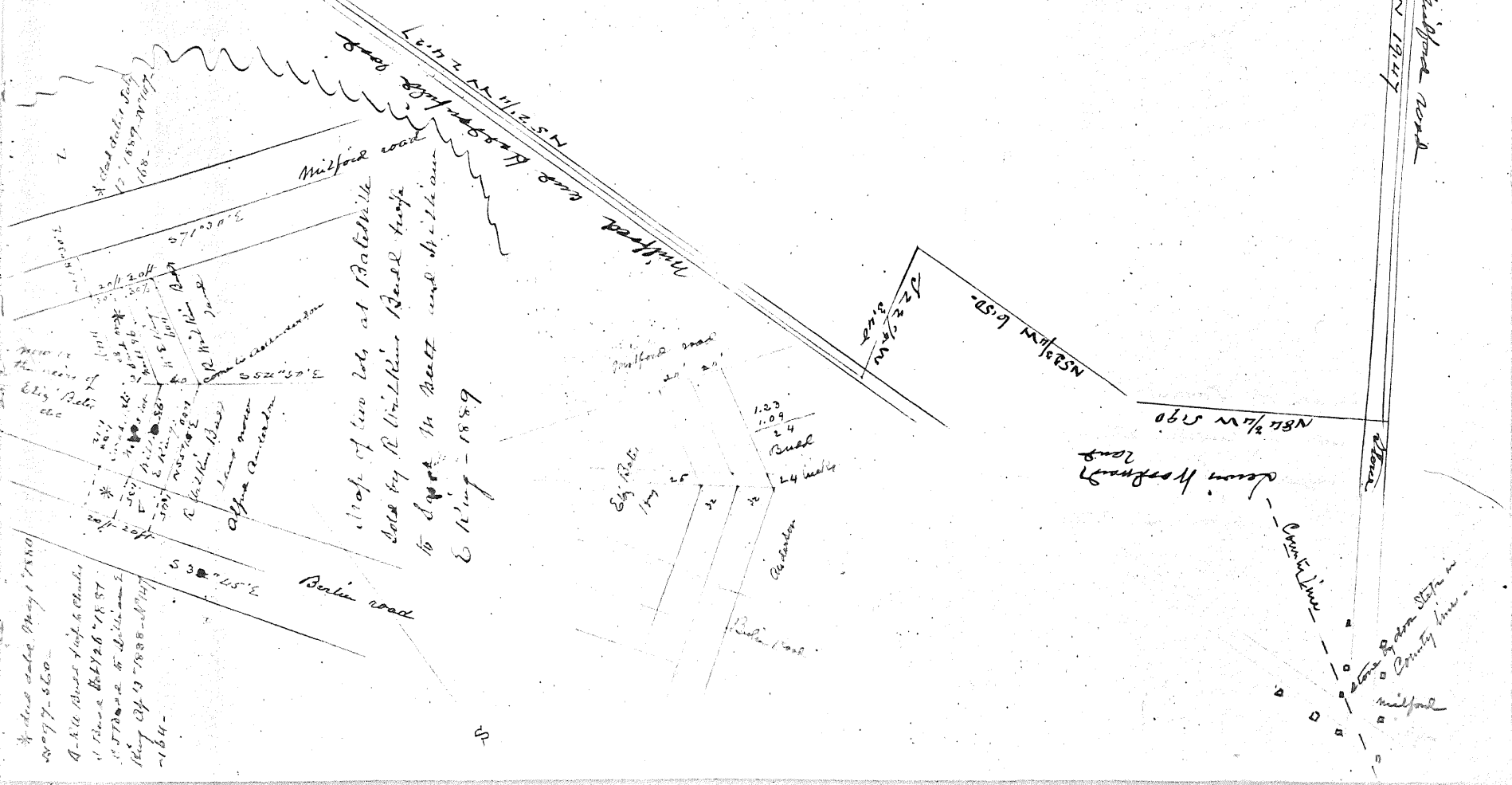
Map of N Boston
land in lots
by E Evans
March 1828 -
(The Evans lots were
Henry B Lippincott's)
1828 -
See Map M to M.
Vol 4-64

Sam'l Lippincott's land / now Henry C / Vol 7-15 -
184 1/2 - 31.97

Office
N 77 1/2 E 4.32
N 7 1/2 W 0.74
N 43 1/2 W 20.53 1/2
N 53 1/2 E 12.5
corner in mid of bridge

Samuel Lippincott
land
at Milford.

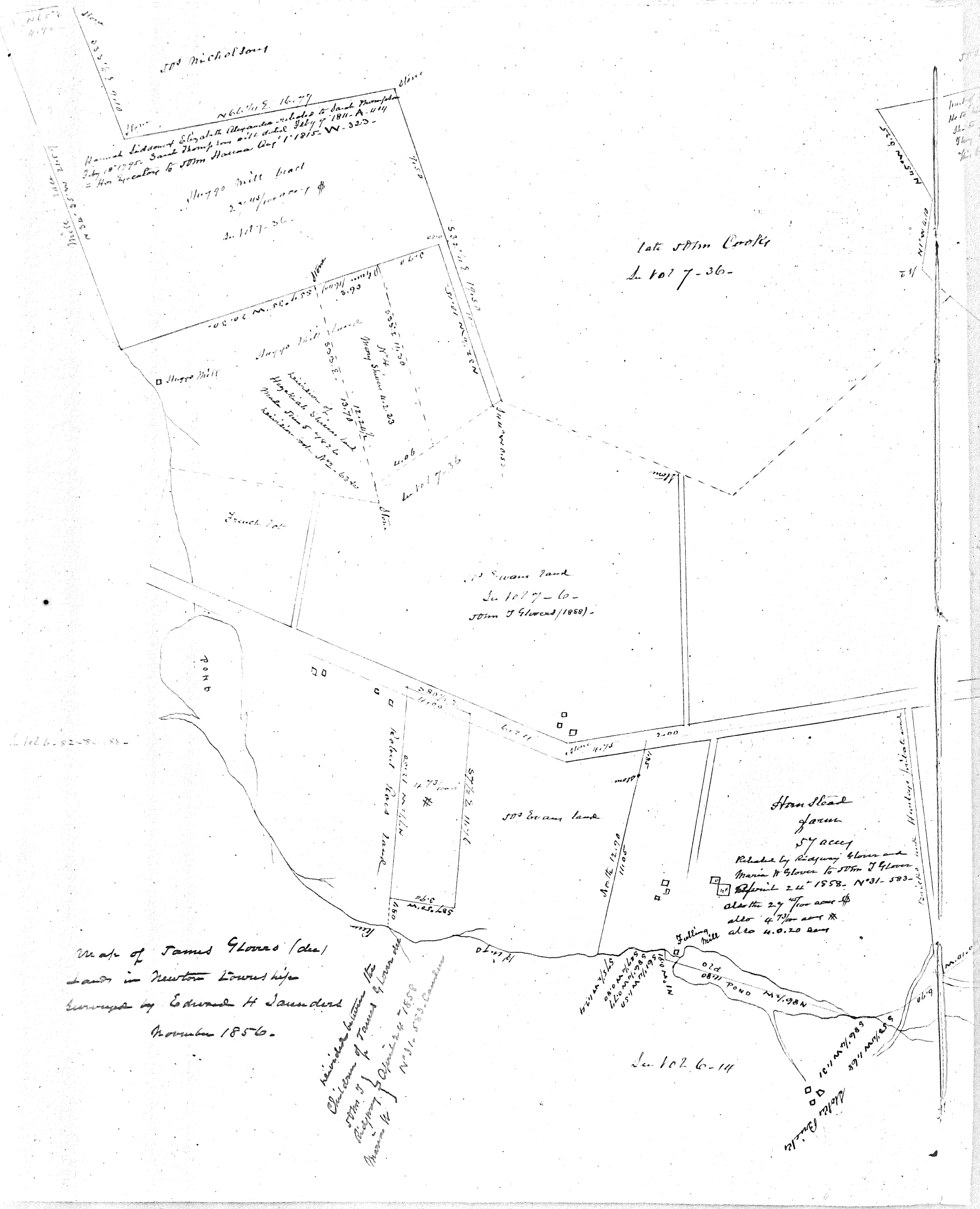
Milford and Milford road
S 10 W 19 1/2



* also see Map 1880
1897 - 550
A - 1/2 Acre lot at Bealville
1 - 1/2 Acre lot at Bealville
1 - 1/2 Acre lot at Bealville
1 - 1/2 Acre lot at Bealville
1 - 1/2 Acre lot at Bealville

Map of two lots at Bealville
sold by R. Williams Beal to
to deposit the Beal and Williams
E King - 1889

Deming's property
Crown Line
Boston
Milford
Boston County line



Map of James Glovers (decd)
 land in Newton Lower fields
 surveyed by Edward H Saunders
 November 1856.

Memorandum between the
 Children of James Glovers
 and the Children of
 James H. Glovers
 N 31.5-53. Cambridge

Horn Head
 farm
 57 acy
 Relate by Ridgway Glover and
 Maria H. Glover to J.P. Crocker
 April 24th 1858. N 31.5-53
 also the 27th of Nov 1858
 also 4th of Nov 1858
 also 4.0.20 1858

See 102.6-14

John Omitt's land
 In 182 - 6.9 - 29.60
 N 65° E
 Part of 5 acres Collier who own same date Oct 25 1682 - Revised book - 37
 He to his son John - same date November 29 1714 A. 11
 He to his son Thomas - same date April 1 1725 - not recorded -
 They divided March 31 1726 - not recorded -
 This 2 1/2 acres part of Collier's acreage -
 Shina - owned by Mary Omitt
 She to Thomas Widdowson 1741 -
 He by will to his son John - 1762
 John to Thomas Widdowson - 1785
 Thomas to John Widdowson July 27 1796 Y. 117
 John to John Widdowson August 6 1796 Y. 117

Widdowson tract
 62 9/100 acres
 In 1827 - 36 -
 Corner Shee 15' -

Jeremiah Hillitt's
 Land -

James G. Howard
 In Vol 1 - 11

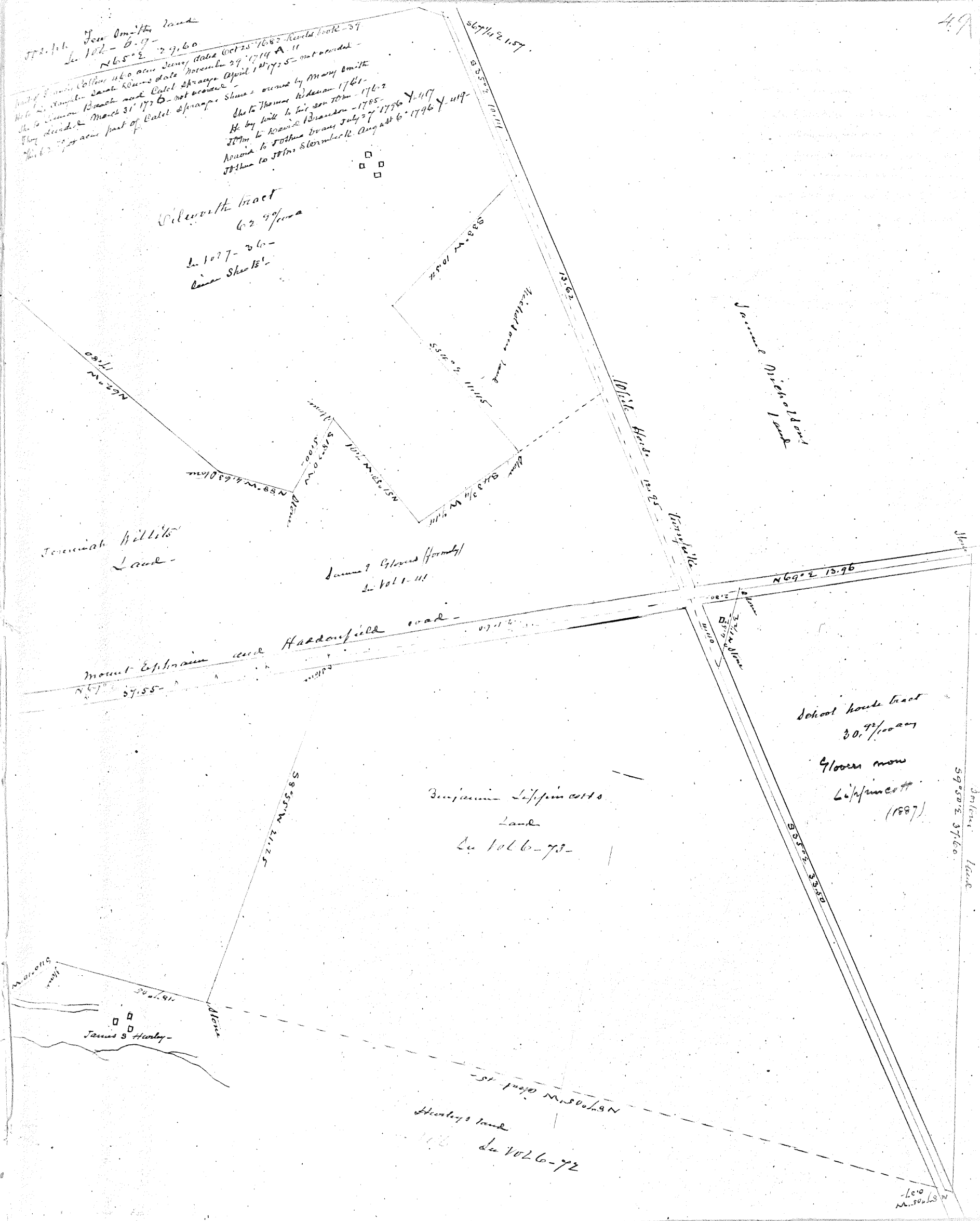
Mount Ephraim and Haddonfield road -
 N 67° E 27.55 -

Benjamin Lippincott's
 Land
 In Vol 6 - 73 -

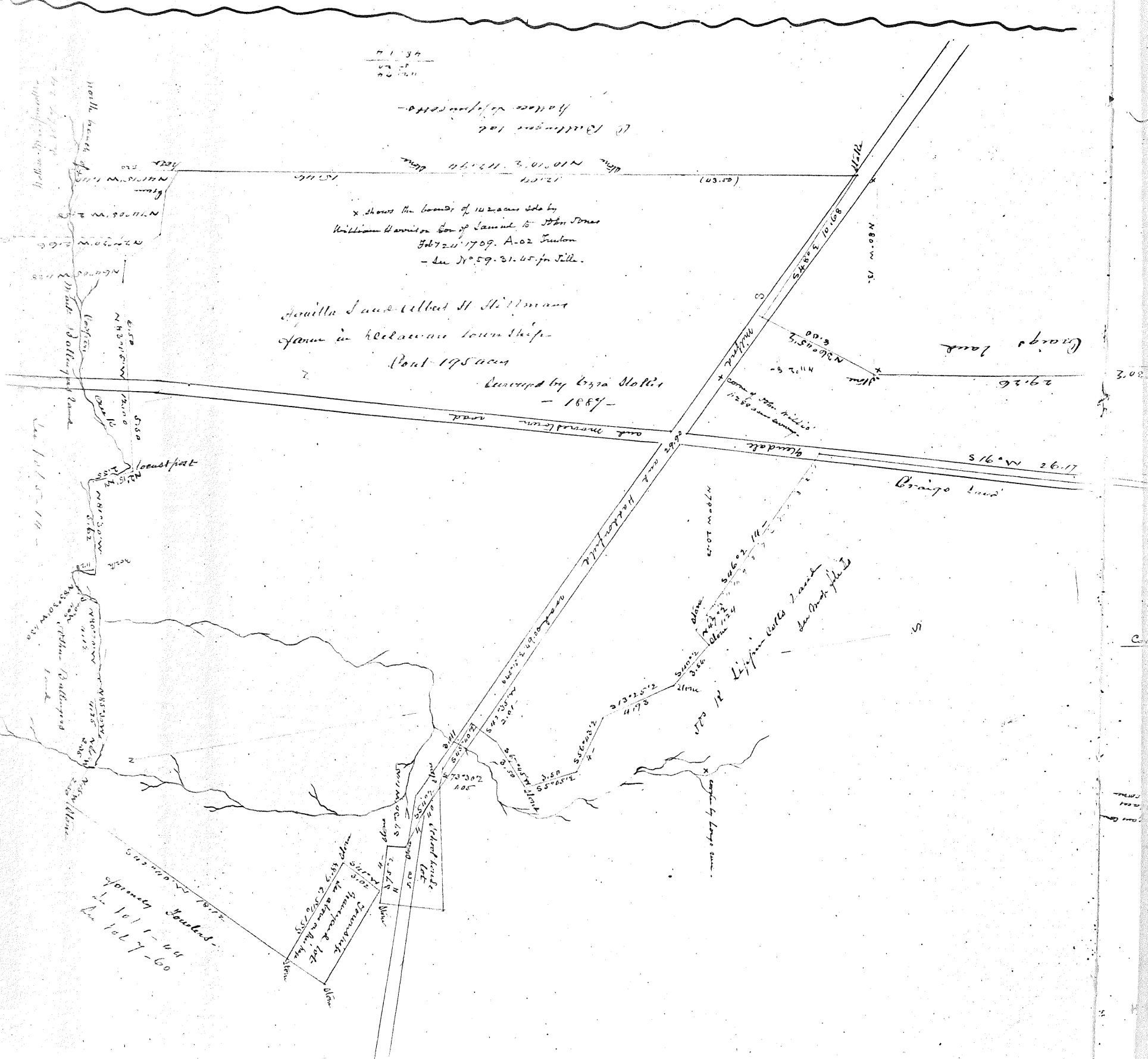
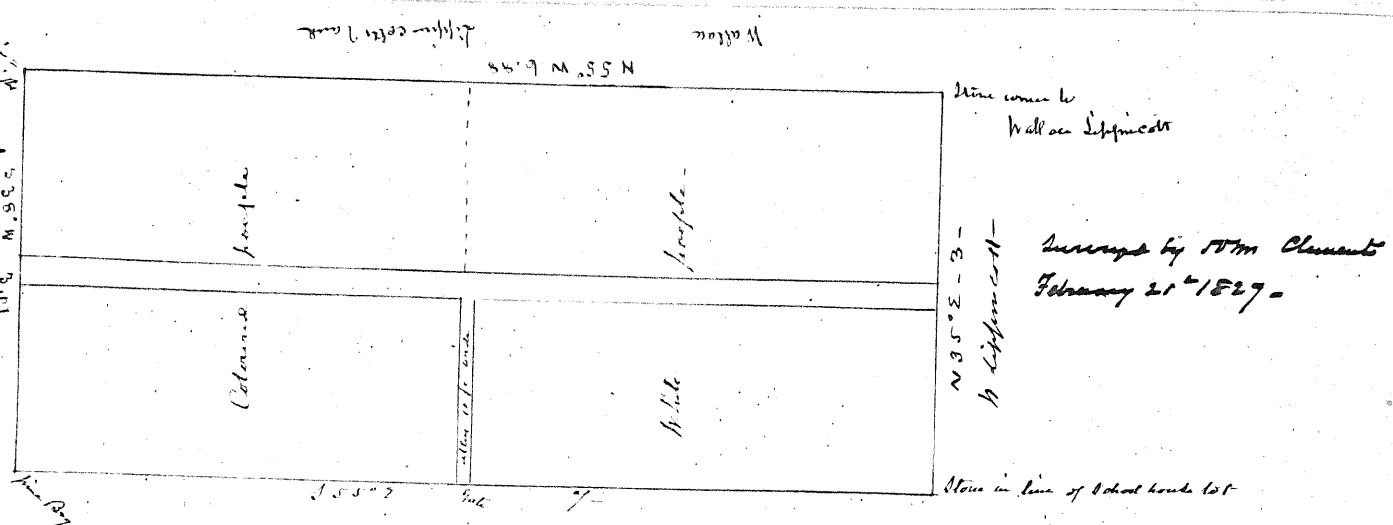
School house tract
 30.7 9/100 acres
 Glover's manor
 Lippincott
 (1887)

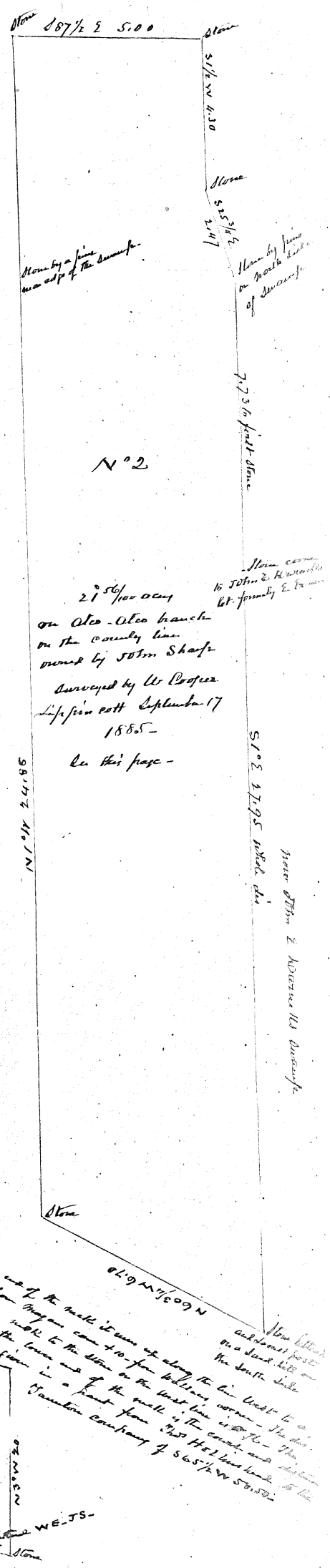
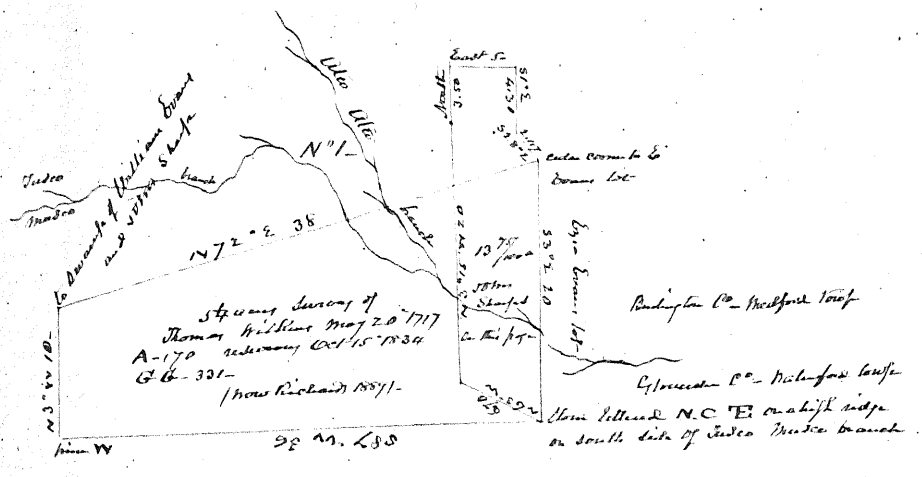
James S. Hurley

Hurley's land
 In Vol 6 - 72



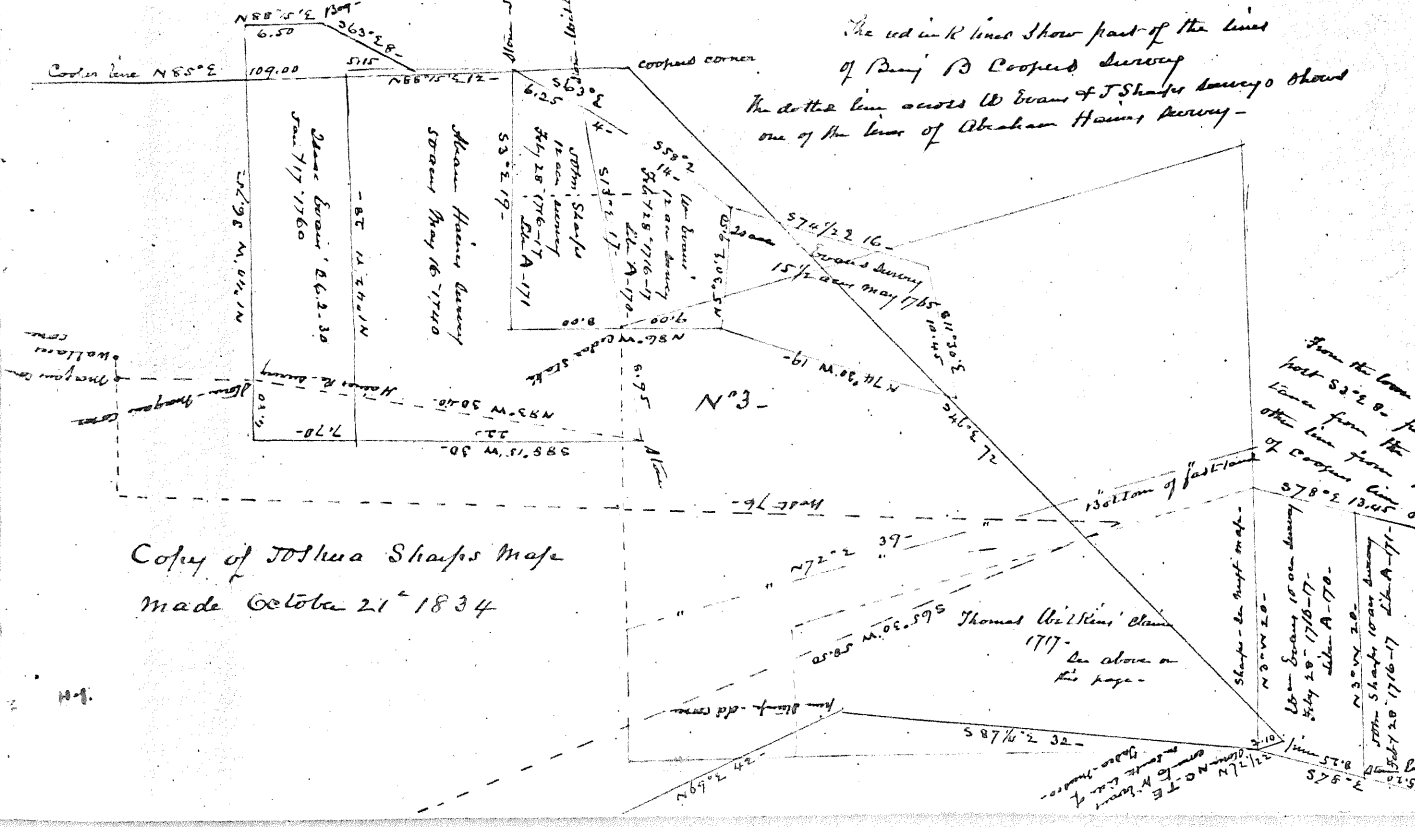
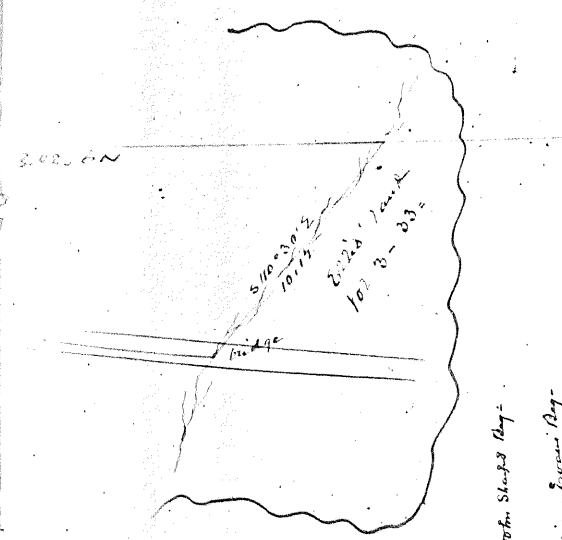
Map of a lot of land
 conveyed by Wallace Lippincott
 to the township of Waterford
 1827. for burial purposes -
 near Hillman's School
 house - Records in the
 Registry office of Canadian
 County N.S.
 See below on this page -





Map N°1-2-3 on this page shows swamps at and near the junction of Tusco-Musco and Alco-Alco branches on the County line between Burlington and Camden (late Gloucester) Counties.


The red ink lines show part of the lines of Benj. B. Cooper's survey. The dotted line across W. Evans of J. Shaffer's survey shows one of the lines of Abraham Hanson's survey.



Copy of Joshua Shaffer's map made Oct 21 1834

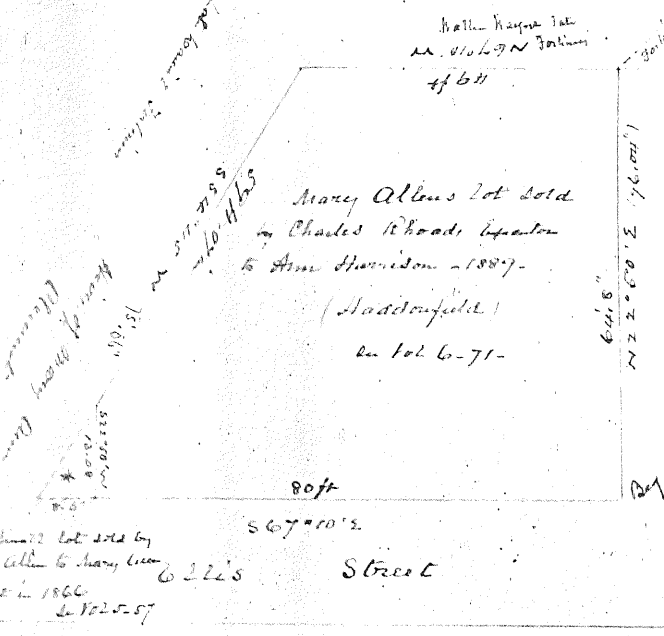
Thomas Williams' claim 1777. See above on this page.

From the lower end of the creek it runs up along the line west to a post S 32° E. from the post it runs down to the lower end of the creek. The distance from the post to the lower end of the creek is 100 rods. The distance from the lower end of the creek to the post is 100 rods. The distance from the post to the lower end of the creek is 100 rods.



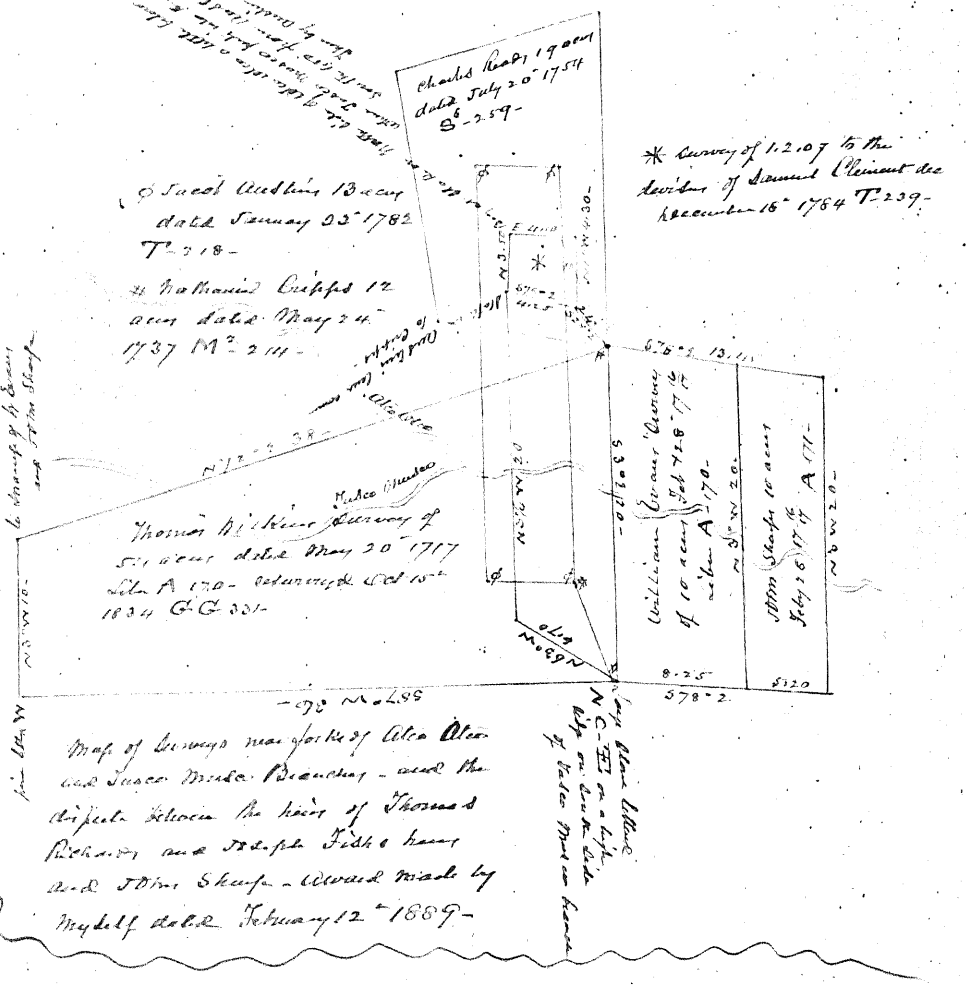
Map of Richard's Survey as in list on Great Egg Harbor near below Longa company - as made by Ezra Ketchum - from papers - 1889 -

Grant of title - John Clement sold to Groom Edward
 Groom Edward to Isaac de la Hien December 19th 1838
 U.S. 436 roadway - He died intestate and same descended
 to his children - Susan - Isaac - Hannah Ellis - wife of Thomas
 Susan & Isaac sold their right to Thomas Ellis April 4th 1853
 S. 135 Camden - Thomas Ellis & Hannah his wife to
 Mary Allen March 29th 1854 V. 236 Camden
 Mary Allen by her will dated November 29th 1884
 probate March 25th 1889. records
 Charles Rhodes as executor sold and conveyed to
 Ann Harrisson wife of W.H. in 1889.



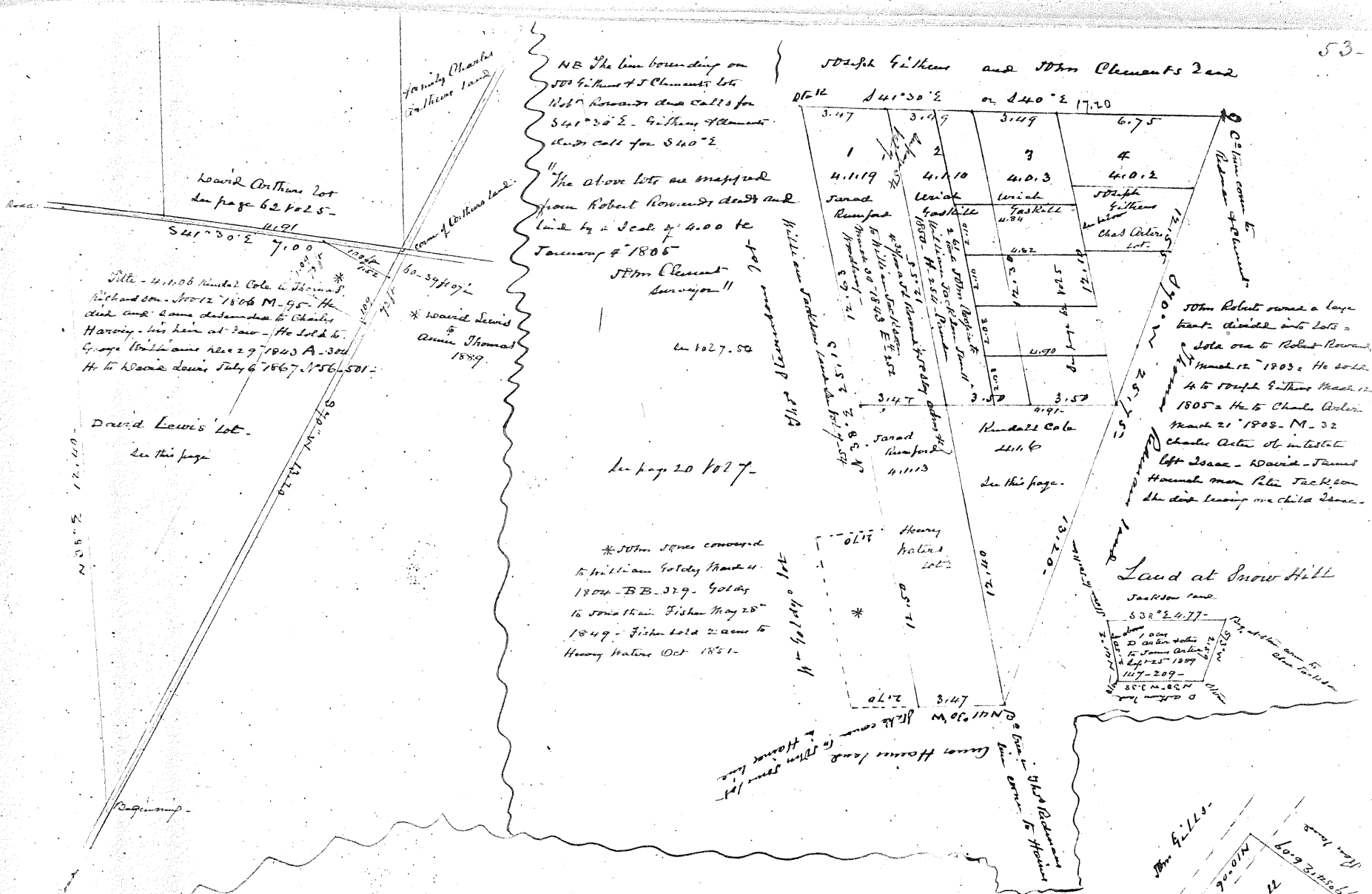
* Survey lot sold by Mary Allen to Mary Ann Clement in 1866 - 1867

Richard's heirs own the Thomas & John's Survey = Fish & Sharp own what is claimed as the N. Co. of Isaac & Clement surveys - (see records and distances around each claim) (see records) -



Map of surveys near forks of Little Allen and Isaac de la Hien's branches - and the dispute between the heirs of Thomas de la Hien and Joseph Fish's heirs and John Sharp - Edward made by myself dated February 12th 1889 -

* Survey of 1.2.107 to the heirs of Isaac & Clement dec. December 16th 1784 T. 239 -



NE The line bounding on
 50th 4th 4th and 50th Clements 2nd
 1847 1849 1849 17.20

The above lots are mapped
 from Robert Rowland's deed and
 laid by a scale of 4.00 to
 January 9 1865
 J. H. Clement
 Surveyor

50th 4th 4th and 50th Clements 2nd

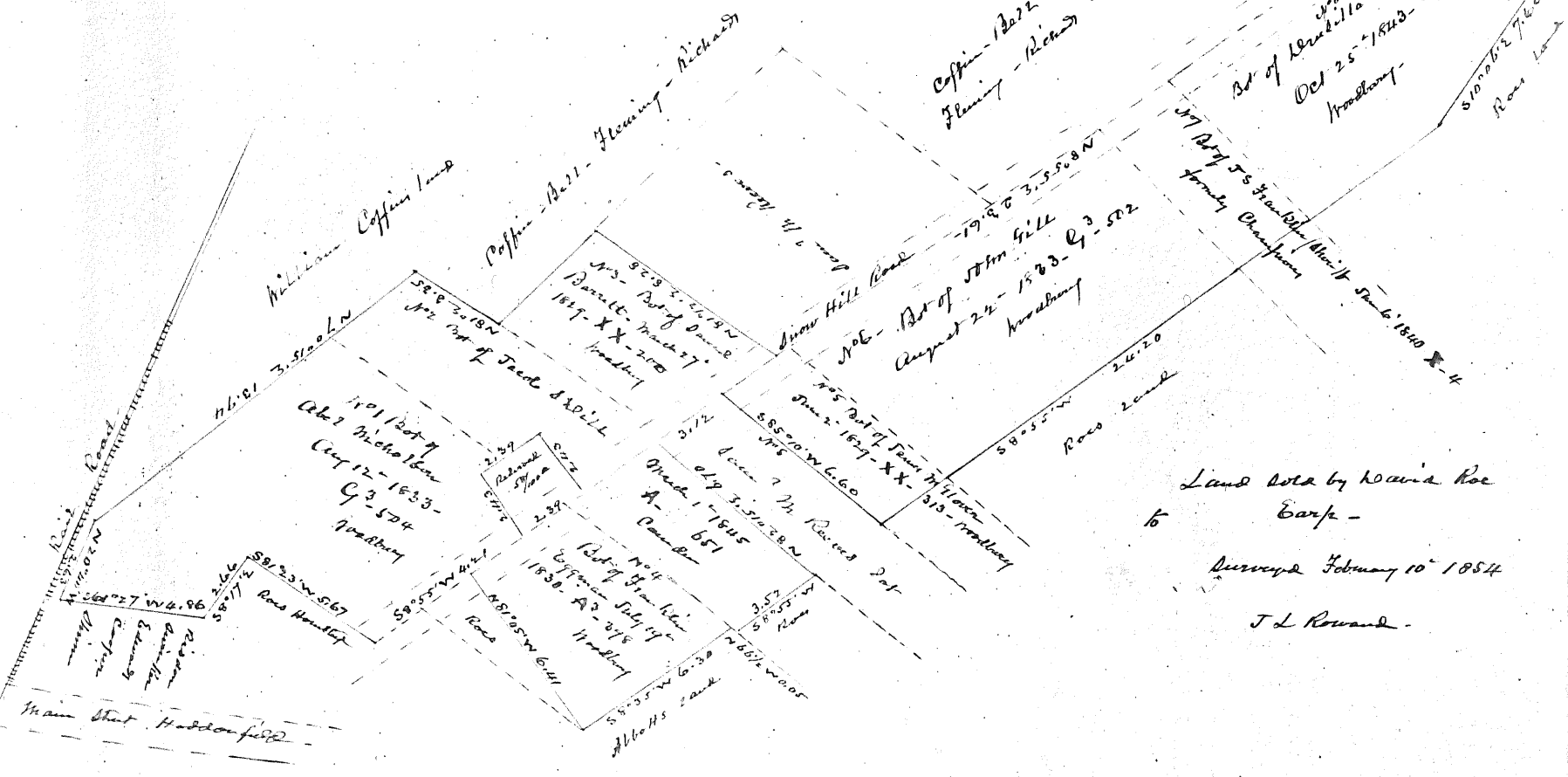
1847 1849 1849 17.20

1	2	3	4
4.1119	4.1110	4.10.3	4.10.2
Janet Rumford	Leah Gaskill	Leah Gaskill	Leah Gaskill
March 20 1843 E 7 3/4 S 1/2	March 20 1843 E 7 3/4 S 1/2	March 20 1843 E 7 3/4 S 1/2	March 20 1843 E 7 3/4 S 1/2
3.147	3.149	3.149	6.75
3.147	3.149	3.149	6.75
3.147	3.149	3.149	6.75
3.147	3.149	3.149	6.75

50th Robert owned a large
 tract divided into lots &
 sold one to Robert Rowland
 March 12 1843. He sold
 4 to Joseph Gaskill March 12
 1843. He to Leah Gaskill
 March 21 1843. M. 32
 Charles Acton of interest
 left Isaac - David - James
 Hannah - son R. L. Jackson
 the deed leaving me child Isaac.

Land at Snow Hill

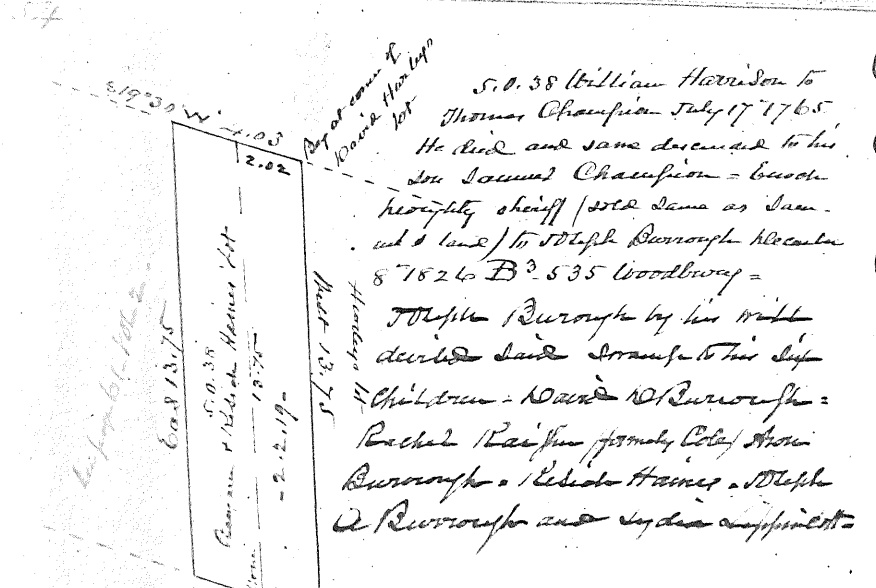
Jackson case
 53° 24' 77''
 10.00
 10.00
 10.00
 10.00
 10.00
 10.00



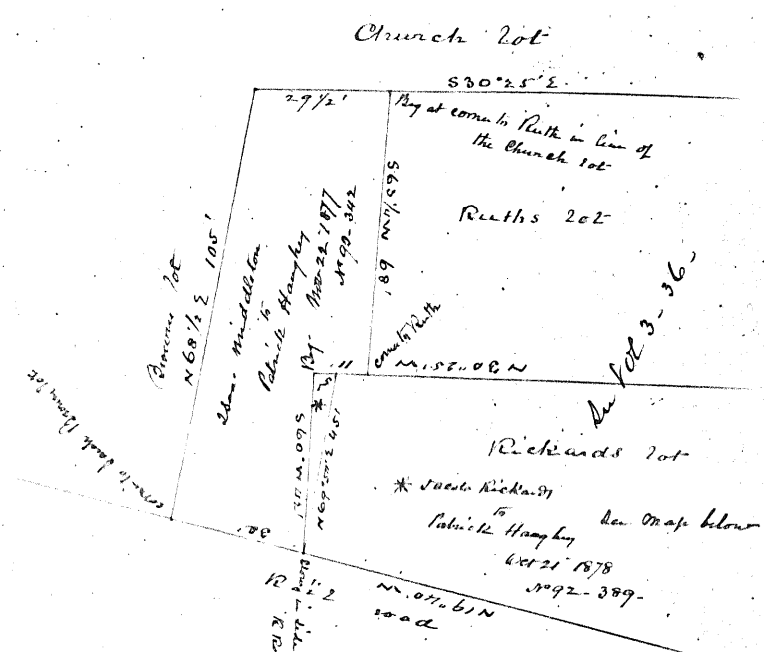
Land sold by Maria Roe
 Esq -

Surveyed February 10 1854

J. L. Rowland


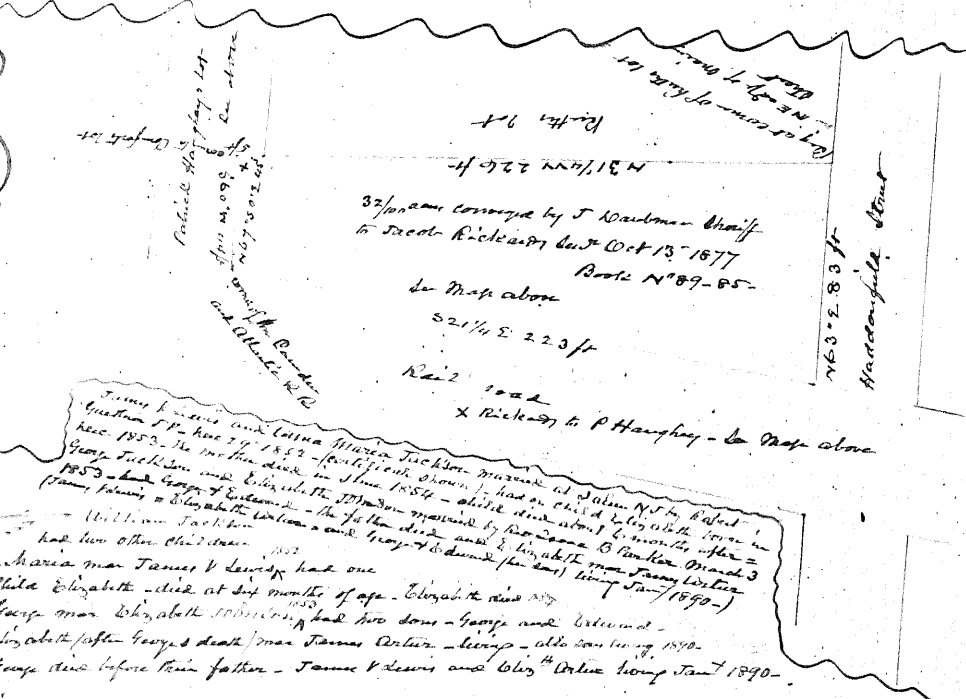


S.O. 38 William Harrison to Thomas Chapman July 17 1765
 He and same descended to his son Samuel Chapman - brother
 his right sheriff (said same as same -
 and land) to Stephen Burroughs Decatur
 8782 to B. 535 Woodbury =
 Joseph Burroughs by his will
 devised said land to his son
 Children - David W. Burroughs =
 Rachel Keighon formerly Cole's
 Burroughs = Rebecca Thomas = Joseph
 Burroughs and Lydia Simpson's



Map of Patrick Haughys Lots on R Road
 Avenue (Haddockville) Map of Oct 1889.

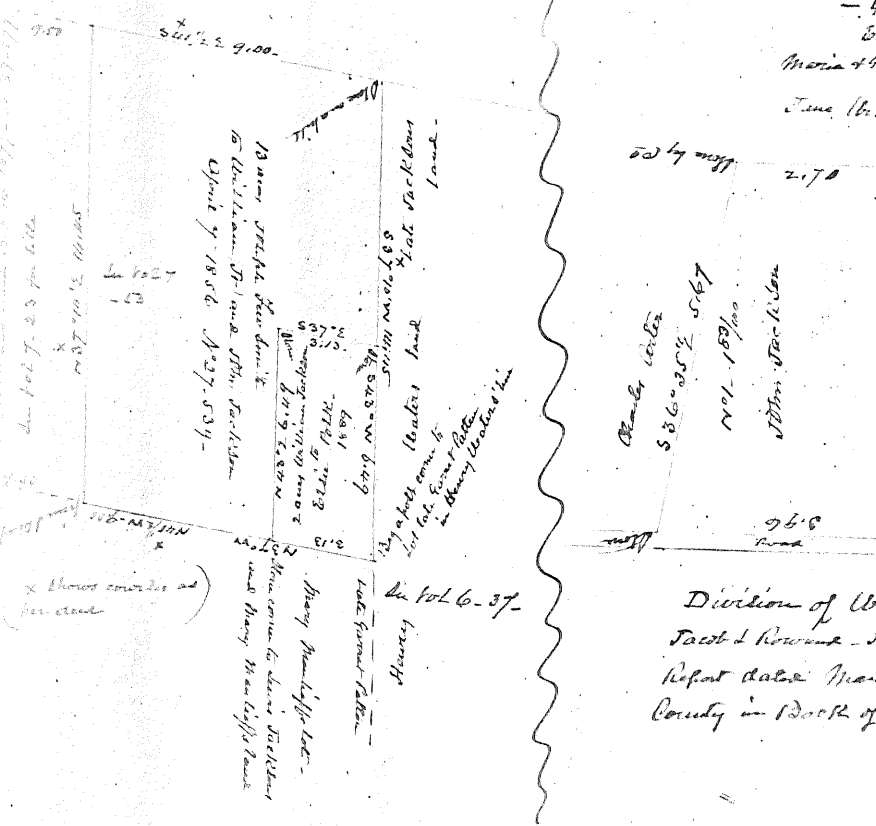
to Lydia Simpson's September 5
 1844 B. 336 Cause - for
 5/6 and 1/6 by her father's will
 makes Lydia Simpson's the
 owner of 5/6 of the above
 lot = being 2.219/100 map



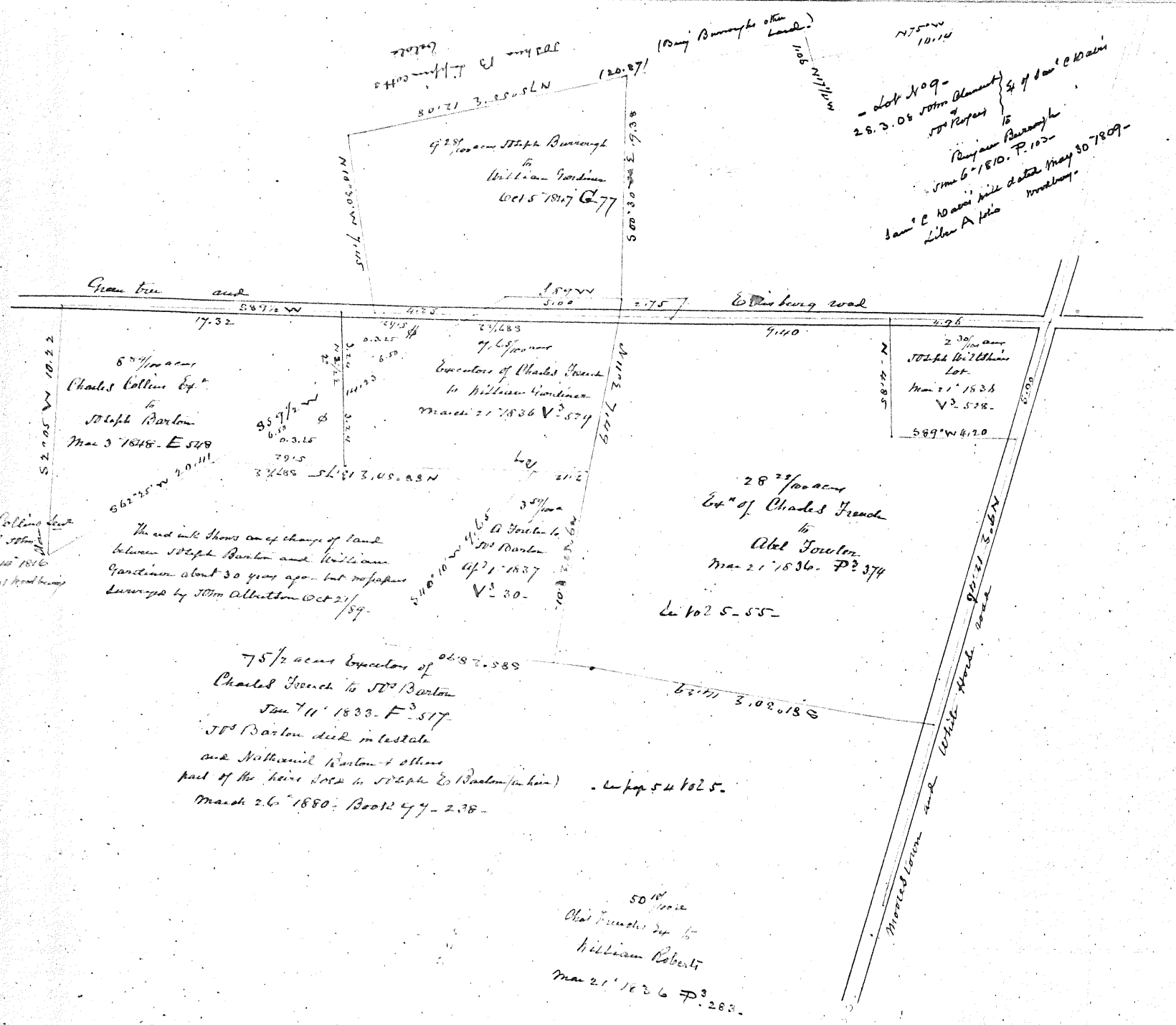
Division of William Jackson land (Snow Hill) made by
 Jacob & Rowland - Great D. Vans and Samuel Nicholson Commission
 Report date March 20 1869 recorded in Register office of Rowden
 County in Book of deeds page 154 page 334 - in page 53 1027

John - Isaac Jackson (son of the late) of N. C. State - had 7 children
 he died Oct 11 1828 Thomas Jackson - John Albritton and
 John W. Jackson were appointed executors - ordered to sell to the Commission
 sold the 13 acre to Joseph Smith and 5000 - made due Oct 20 1828
 W. W. 235 - He sold to William and John Jackson of 17 1856 - N. C.
 page 539 - He sold to William and without issue and William Jr
 died in estate leaving one child - William Jackson - (the heir
 of John an - William son of William Jr - Joseph Jackson = Mary Ann Stokely
 L. of Joseph and Elizabeth L. widow of Joseph H. Smith.)
 white in also of leaving two
 William Howard wife of
 Margaret Smith

James Jackson and Maria Jackson - James Jackson was born at Snow Hill N. C. in 1781
 he died Oct 11 1828 - he had 7 children - William, John, Thomas, Mary Ann, Elizabeth, George and
 John. He had a daughter - Elizabeth - who died in 1854 - she was the wife of Joseph Smith
 George Jackson and Elizabeth Jackson - the father died and he had 3 children - Maria, George and
 Elizabeth. Maria was born in 1800 and died in 1880. George was born in 1805 and died in 1880.
 Elizabeth was born in 1810 and died in 1880. Maria was the wife of James Jackson and George was the
 wife of James Jackson. Elizabeth was the wife of James Jackson. Maria was the wife of James Jackson.
 Maria & George died before their father - James Jackson and Elizabeth Jackson died in 1890.



James Jackson
 2.78
 2.26
 3.96
 3.72
 2.78
 2.26
 3.96
 3.72
 2.78
 2.26
 3.96
 3.72



279⁴⁸/₁₀₀ acm
Abel French Esq. to
Street in Stratford Nov 1835
P-286.

50¹¹/₁₀₀ acm
Abel French Esq. to
William Roberts
Mar 21 1836 P-283.

75¹/₂ acm Executors of
Charles French to J^r Barton
Jan 7 1833. F-317.
J^r Barton died intestate
and Nathaniel Barton & others
part of the heirs sold to Joseph Esq. (Barton's heir)
Mar 26 1850. Book 47-238.

28²³/₁₀₀ acm
Esq. of Charles French
to
Abel Fowler
Mar 21 1836. P-374
L-1025-55.

6²⁷/₁₀₀ acm
Charles Collins Esq.
to
Joseph Barton
Mar 3 1848. E-549.

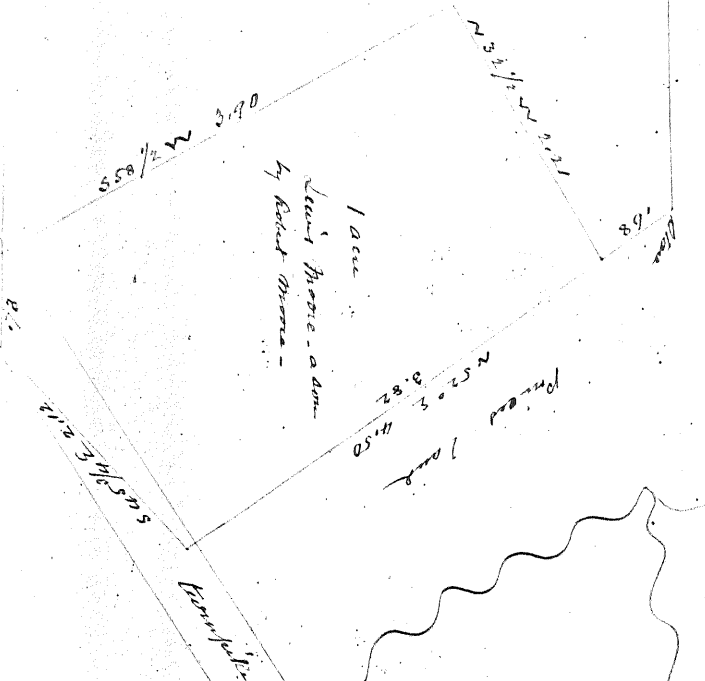
4²⁸/₁₀₀ acm Joseph Burroughs
to
William Gardiner
Dec 15 1817 C-77.

Jos Marshall's land

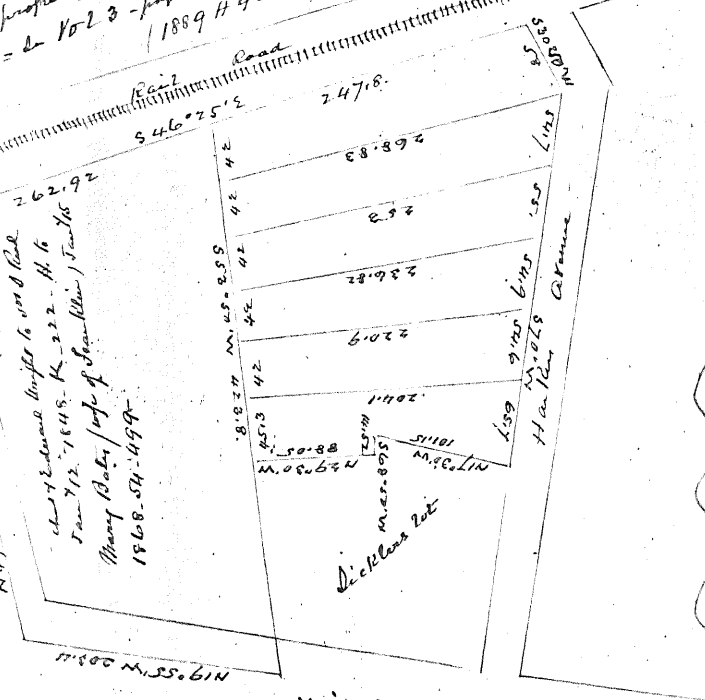
586° W 5100

3 acre Robert Moore lot of Richard Libby - February 11 1825 - UU-520 - bearing -
 This property was sold by Randal Morgan Sheriff to Rebecca Jackson April 10 1869 - N° 59-367 de
 (Rebecca Jackson was the widow of Robert Moore) -
 Rebecca Jackson died in testate and the same descended to her children
 1 - Elizabeth wife of John Goodin
 2 - Louisa wife of Lewis Lewis
 3 - Sarah widow of William Pierce
 4 - Sarah wife of James Cooper
 5 - John H Jackson -
 The 4 conveyed to John 1889 -


Jos Marshall's land

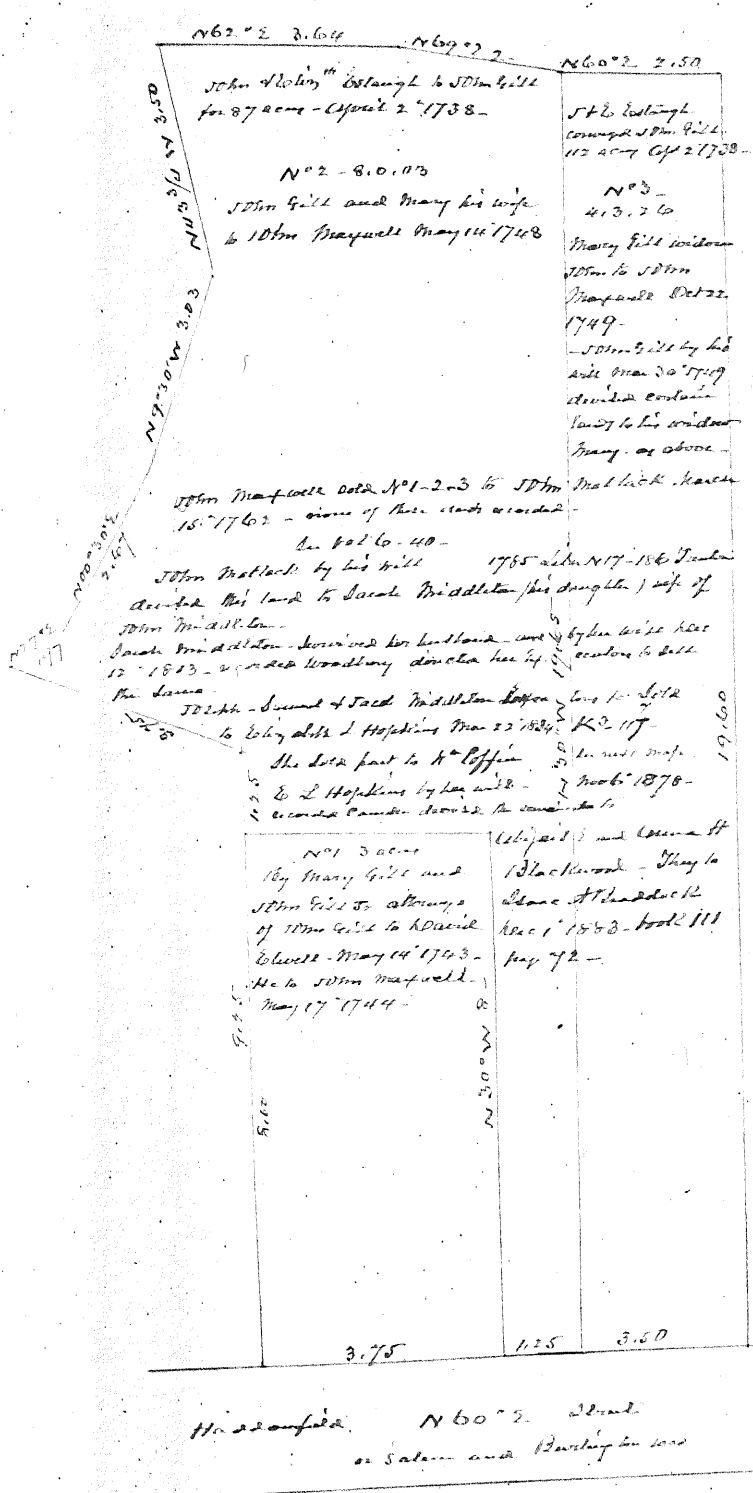


Map of James property - Berlin - late Joseph B Shivers dec'd
 formerly Road - in Vol 3 - page 64 - (said in lots) -
 1889 H by Smith dec'd



Will - Richard Matthews located 2000 ac - by return date
 He sold to James Thomas Sept 1 1687 side page 37 = He sold to Walla Swain
 Dec 5 1754 1698 = dec'd buried - Walla Swain by will date Richard
 in Phila gave 1/2 to his son John Swain - the other 1/2 to his (testator)
 John Swain & James Thomas made a new deed to the heirs of Walla Swain Jan
 11 1700 -
 Cooper & Sparks could not get this deed - but got the date from a deed made by John Swain - recorded in a book held by John Laid
 Register of the Court for the year of 1711 & 2
 John Swain sold all his 2/3 in land 200 ac to Thomas Wickliffe June 4 1734 - He sold 1/2 to Abraham Shattuck & Thomas Wilson - they having bought out the other children =
 John Swain was the oldest son of Walla Swain and his at 100 - and became the owner of the 1/2 divided to the other children for life
 late Cooper land Nov 26 85 when the town of Woodbury started 1899 -

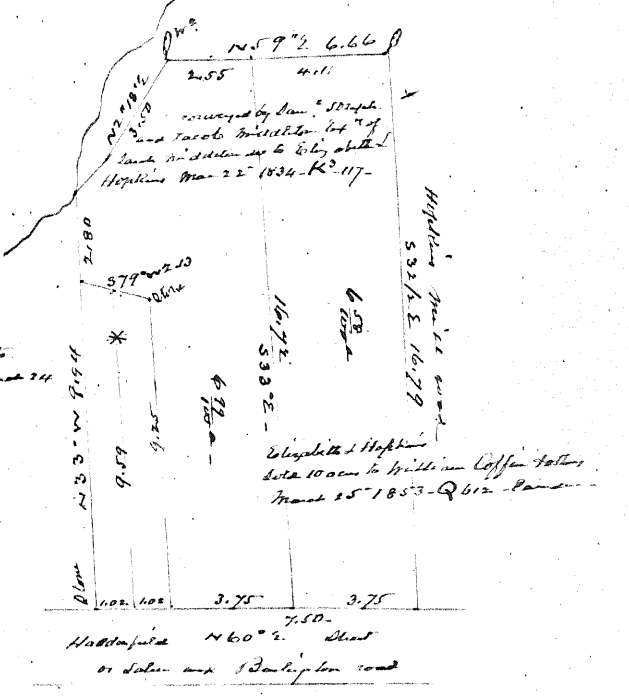




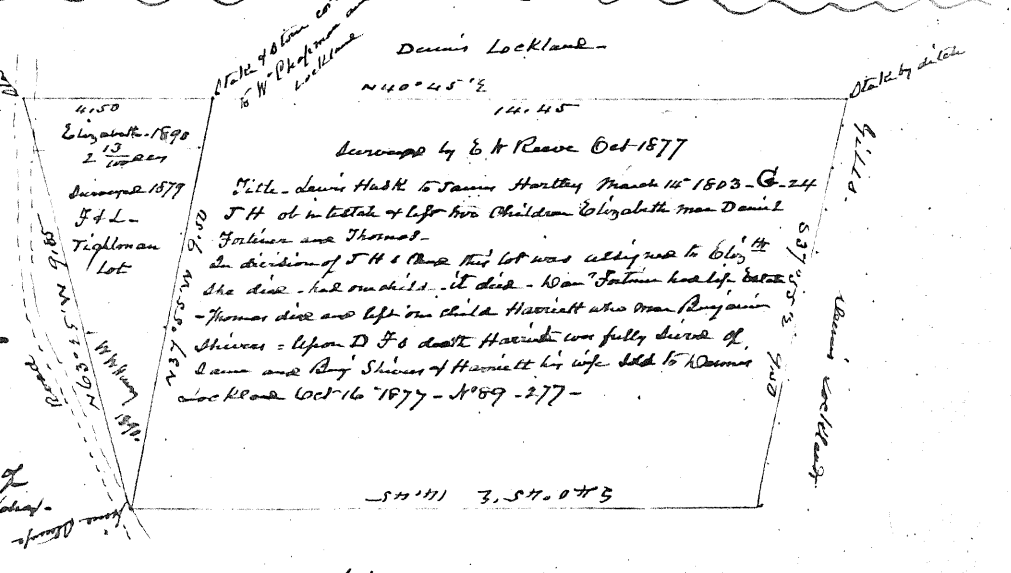
Richard Mathews located 304 acres in Gloucester County N.S. by whom dated recorded in 39's office date

Richard Mathews sold land survey to John Haddon 12th mo 17th 1707 see shape book page 44 3 4's office book of - he conveyed said survey (with other lands) to John & Elizabeth Estange 1722 see shape book 204 They conveyed 11th and 8th acres to John Gill April 2 1728 - E 373 Tinton John Gill made letters of attorney to his wife & son - Mary & John dated with power to sell land - May 17 1743 died not recorded Mary and John Gill had attorneys to sell 3 acres to Edward Ewell - he sold to John Maxwell May 17 1744 (not recorded) - this was lot N. 1. in Map - he finished of Maxwell of N° 2 & 3 - in Map - and other title


Two maps showing the title to the lands late Elizabeth & Hopkins desc in Haddon's purchase - see also page 20 156 5



Title of the Tiplman lot - John Roberts owned a tract of land - he sold this lot to John Malin Aug 11 1808 Lib. M. 152. He sold to Isaac Brown Sept 23 1833 Lib. T. 221. Isaac Brown sold the owners - by his will dated Aug 25 1852 probate Jan 15 1854 Lib. B. 627. he divided same to his wife for life (Elizabeth) with remainder to his two children Susan and Thomas Brown. Susan died - intestate - her children and Thomas Brown sold to John Tiplman (Receipt for £150 per part of consideration) - and John Tiplman died single & a young widow Hammet & children - Matilda wife of Col. Hugg - Frances - Hannah wife of James Gibbs - Richard - Christina wife of Joseph White - Anne Maria wife of David Thomas - Elizabeth Tiplman/whit - Isaac - and Nathaniel H. H. Two lots conveyed



Jacobson land the map 54 the 1st



Henry Duke located 86 acres July 27 1785 under V-13 - Building town. He conveyed the same to Catharine Ziegler April 10 1795. T. 205 Woodbury. She by her will dated February 9 1829 - probate June 9 1829. under C-370 Woodbury (for off) - directed her executor Sulama Ziegler to sell her land as follows -

Sulama Ziegler divided the same into lots and sold and conveyed the same as follows -
 lots N° 1-4-13 to J. C. Collins and dated Nov 21 1829. 2 2 205 - J. C. Collins sold
 Nov 13 to J. M. Clement Jan 6 1830. 2 2 278 1/2 -

J. C. Collins by his will - dated _____ directed his executor J. C. Collins, James H. and Charles C. Collins to sell the same to They sold N° 1-4 to J. M. Phipps & Braden Feb 9 1858 N° 35-31 - Road lots to J. M. Phipps Nov 9 1861. N° 38-32 -

N° 2 to Adam Phipps Nov 21 1829 B-76. He to J. M. Phipps Dec 18 1838 V-475. J. C. J. did the same and his real estate was divided by Commissioners - Report dated September 4 1854 Book A. page _____ and lot off N° 2 to Rachel Harker wife of J. M. Phipps. They sold to J. M. Phipps April 9 1855 - 4-191. He to J. M. Phipps Oct 5 1852 - N° 32-18.

N° 5 to J. M. Phipps Nov 21 1829 L-06 - Phipps land divided into N° 1-5 lot off to J. M. Phipps & Braden - He to J. M. Phipps Feb 13 1860 N° 34-389 -

N° 7 to William Phipps Nov 21 1829 Y-399. He to Adam Phipps Mar 13 1830 B-77. He to J. M. Phipps & Braden lot off to J. M. Phipps & Braden N° 7 lot off to J. M. Phipps & Braden - He to J. M. Phipps & Braden May 25 1854 (not recorded) the J. M. Phipps would N° 1-2-4-5 and sold same to Benjamin F. Archer and J. M. Phipps Apr 13 1866 N° 49-102. He to J. M. Phipps & Braden July 3 1859 N° 128-262 -

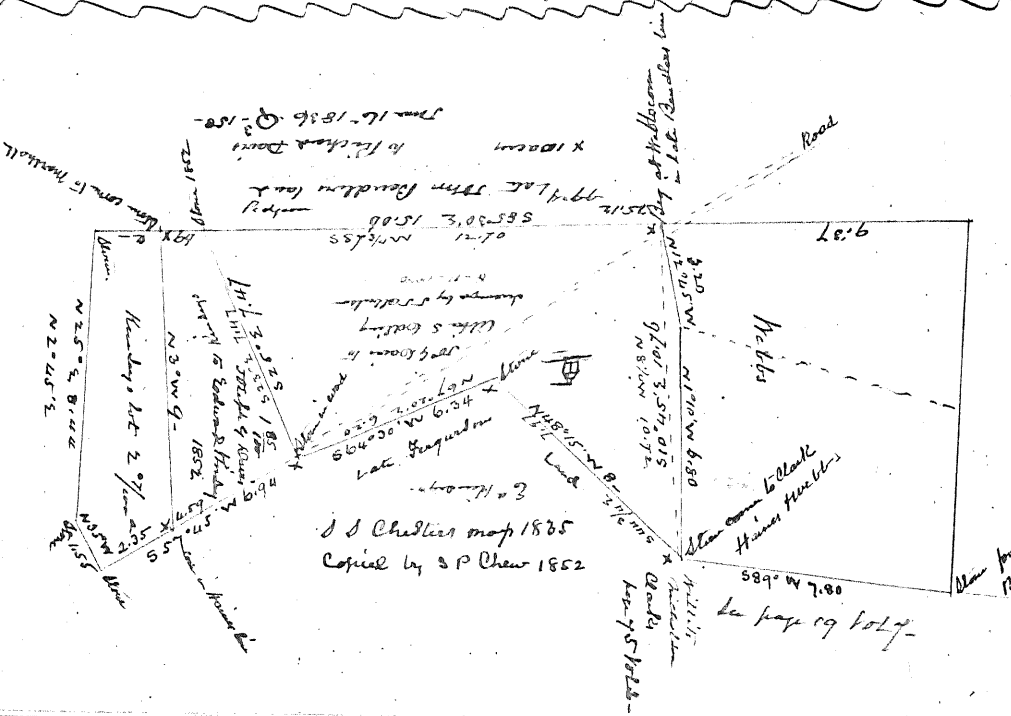
N° 3-6-9-10 - to William Hartman March 18 1830. and Jan 14 1831 - (not recorded) He to J. M. Phipps Oct 29 1849 - L-53. William Middleston to J. M. Phipps Jan 29 1849 - L-389, conveyed Scott Adams & Albrecht and by an attorney sold to J. M. Phipps & Braden He to J. M. Phipps & Braden

N° 8 - to William Hartman Nov 21 1829 He to J. M. Phipps & Braden March 26 1832 L-429. He by will to daughter Sarah

N° 11-12 to J. M. Phipps & Braden (see N° 5) Phipps division N° 11 to Elizabeth Phipps (widow) N° 12 to J. M. Phipps & Braden J. M. Phipps two lots - 3 67/100 acres and 5 acres - the 3 67/100 acres J. M. Phipps conveyed to J. M. Phipps & Braden - see above -

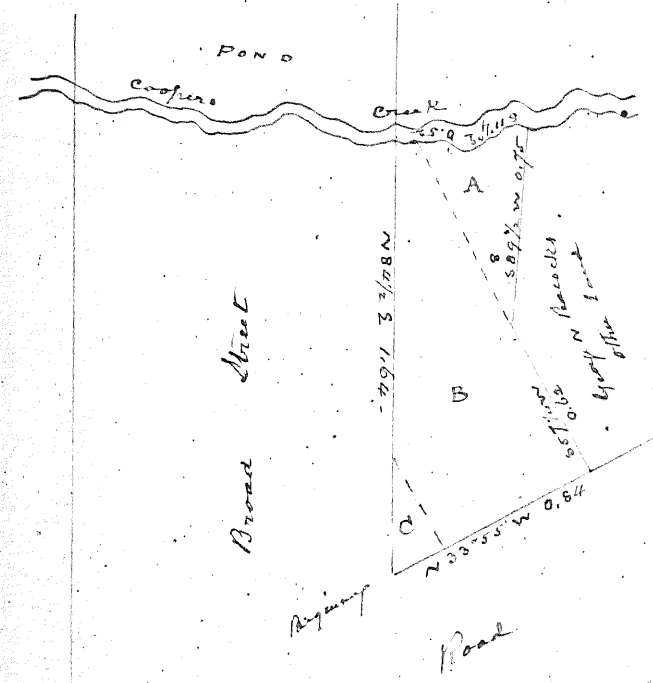
The 5 acres - located by Daniel Fortner July 1 1797 X-236 - Daniel Fortner died the same thing and also Jonathan Clement - his date May 10 1804, not recorded - Nathaniel Clement conveyed the same (with other land) to Nathaniel Clement May 11 1809 (not recorded) -

J. M. Phipps being the owner of the said 3 67/100 acres and the 5 acres - (adjoining tract) conveyed the same to his son J. M. Phipps by deed dated July 25 1844 under A-231. He (Canaan) -



Map of 10 acres by Richard Davis to J. M. Phipps & Braden August 13 1851 - not recorded - also shows Phipps and Webb's lots -
 Jacob Rowden has Return 202 acres April 6 1787 W-84 -

31.10. Rowden due to 132



Lot A - Samuel Hicks
to
George N Peacock } Dec 27 1857 - H-277-

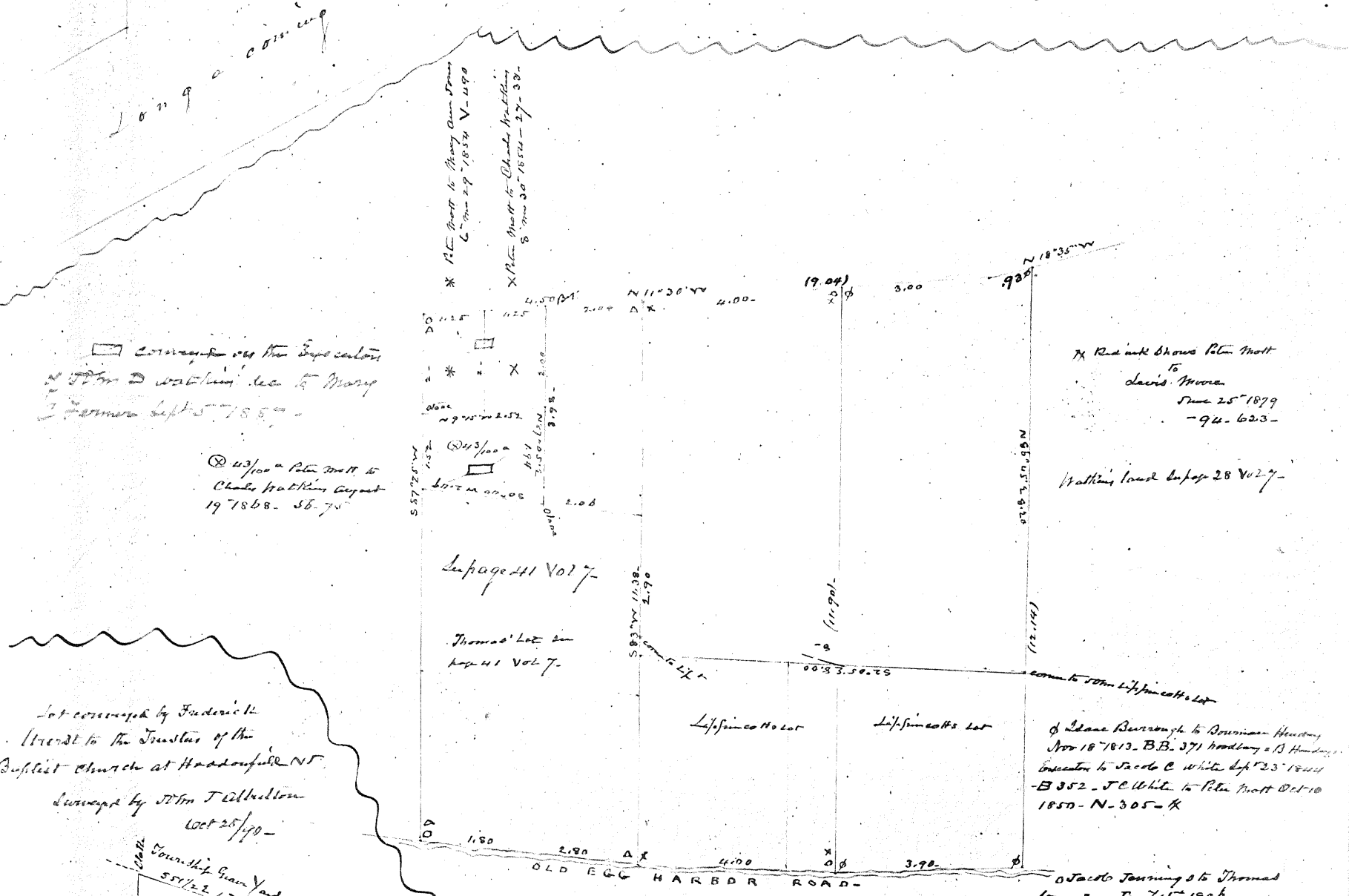
Lot B - James Ramoel
to
George N Peacock } Jan 24 1852 - H-302-

Lot C - Charles Lippincott
to
George N Peacock } March 25 1852 - H-349-

A-B-C George N Peacock
to
Dennis M. Rame } March 2 1870 - 71-474-

Dennis Rame to Col. Fenwick and Stephen Fenwick July 23 1870.

Dennis M. Rame's Lot - Batesville -
Surveyed by J Lewis Rowland
1870.



Conveyance of the Deposition
of J. M. D. Watkins dec. to Mary
J. Fenwick Sept 5 1857.

43/100 a P. Mott to
Charles Watkins August
19 1858. 56-70

See page 41 Vol 7

Thomas' Lot in
page 41 Vol 7.

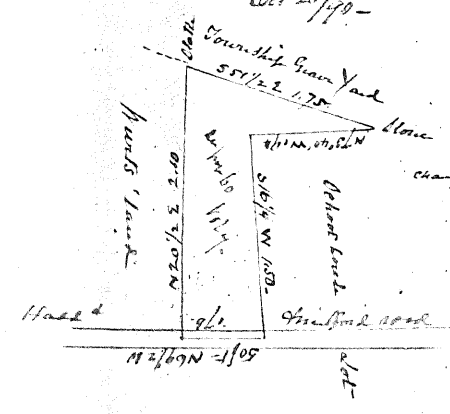
X Rame's Shows P. Mott
to
David Moore
Dec 25 1879
-94-623-

Watkins' land before 28 Vol 7

Lot conveyed by Frederick
Hend to the Trustees of the
Baptist Church at Haddonfield NT.
conveyed by J. M. T. Colwell
Oct 25/70-

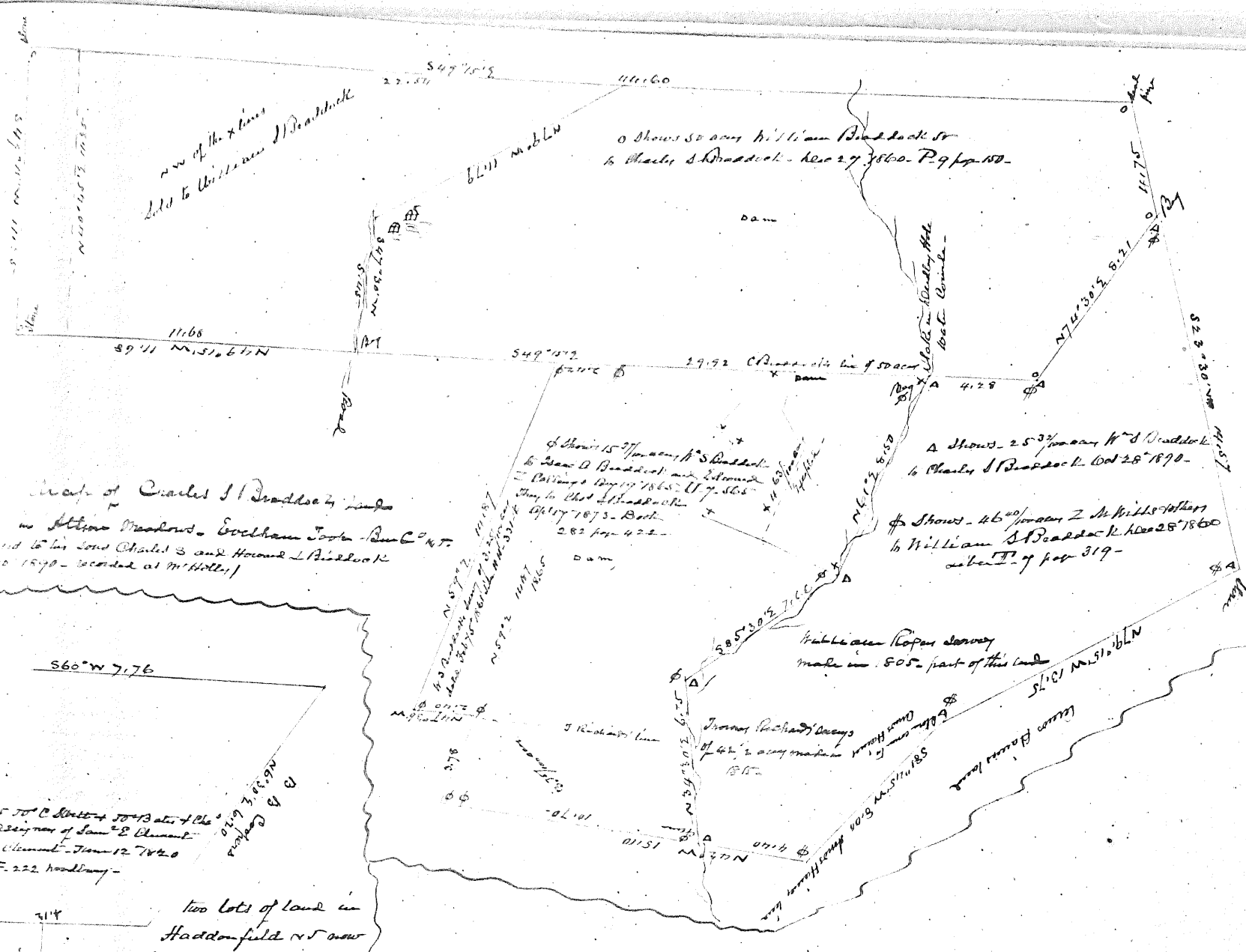
of Lease Return to Benjamin Hunting
Nov 18 1813. B.B. 371 boundary as B Hunting
conveyed to Jacob C. White Sept 23 1844
-B 352 - J.C. White to Peter Mott Oct 10
1850 - N-305 - K

of J. Mott's Towning to Thomas
Stevenson Jan 15 1806.
* Thomas Stevenson to Peter Mott
May 30 1844 I-70 - X

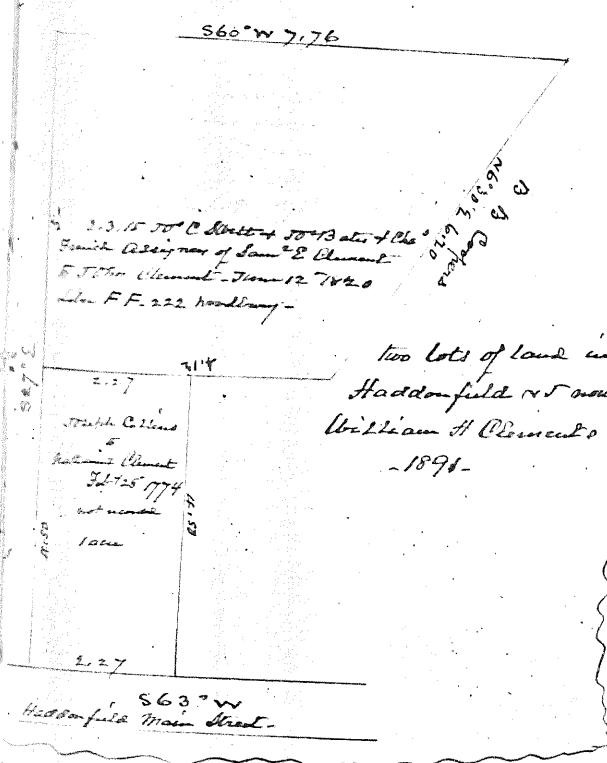


Thomas' Division to Stephen Thomas
Oct 3 1808 - M-295 - Haddon -
see letter page 41 Vol 7

changed from 40 to 100 ft
front before survey date




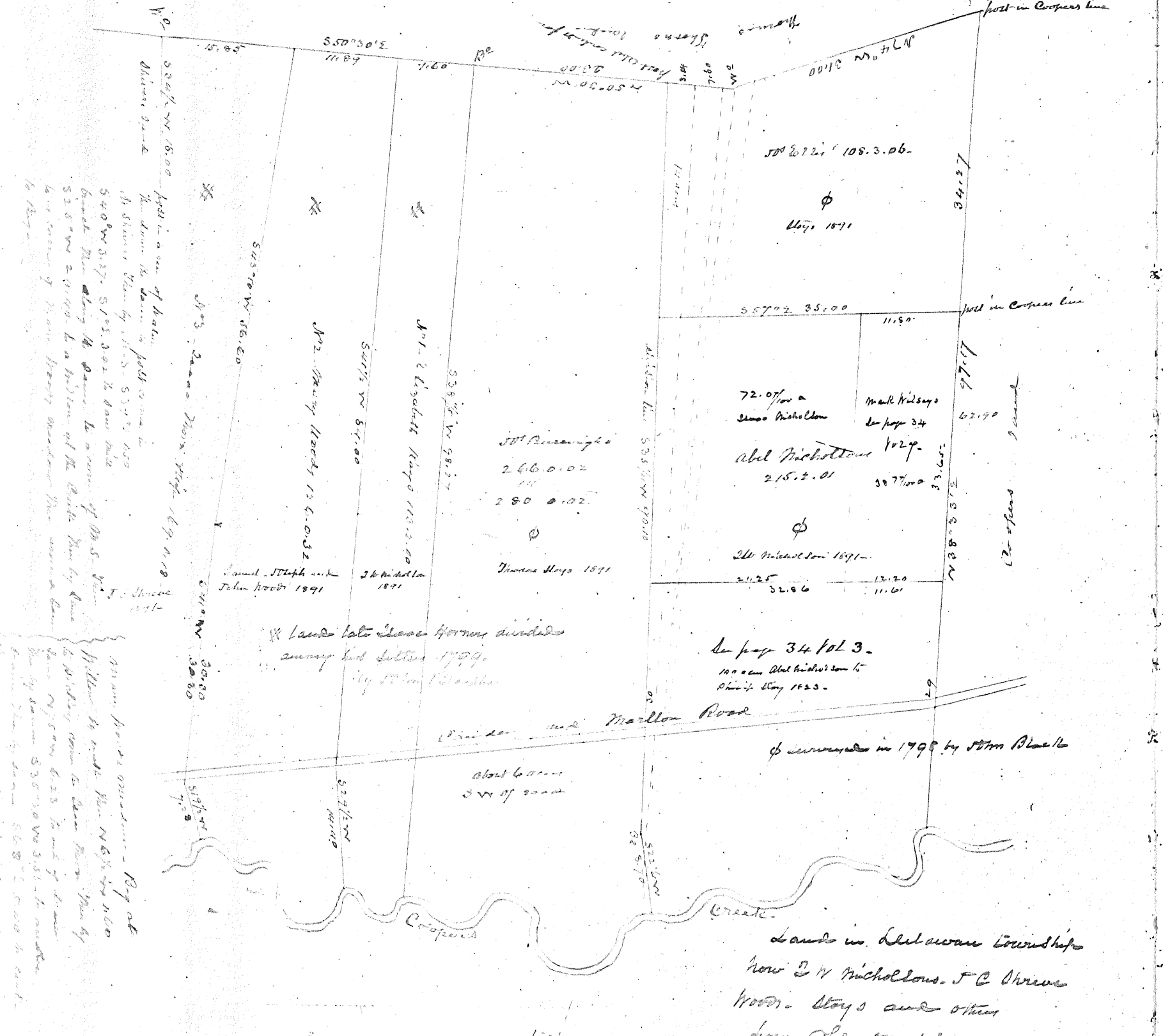
Map of Charles S. Boardman's lands
in Stone Meadows, Southham Town - Dec 27 1865
conveyed to his sons Charles S. and Howard L. Boardman
Dec 27 1870 - recorded at M. Hill's



Shows 9 3/4 acres to Joseph C. Water as the owner of - and deying intestate - without children
the same descended to his heirs at law - who conveyed the same to Mark E. Bradley by one
and dated August 3rd 1859 recorded in Register office in Book N° 132 of deed page
614c.

Mark E. Bradley conveyed the same to Joseph Hutchinson March 25 1891. recorded
in same office in Book N° of deed page 6c.

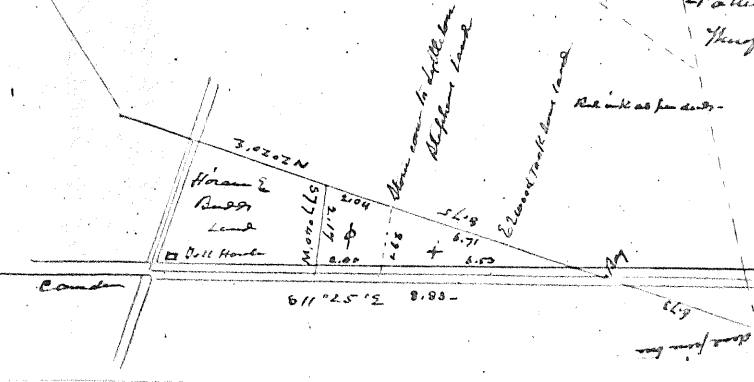




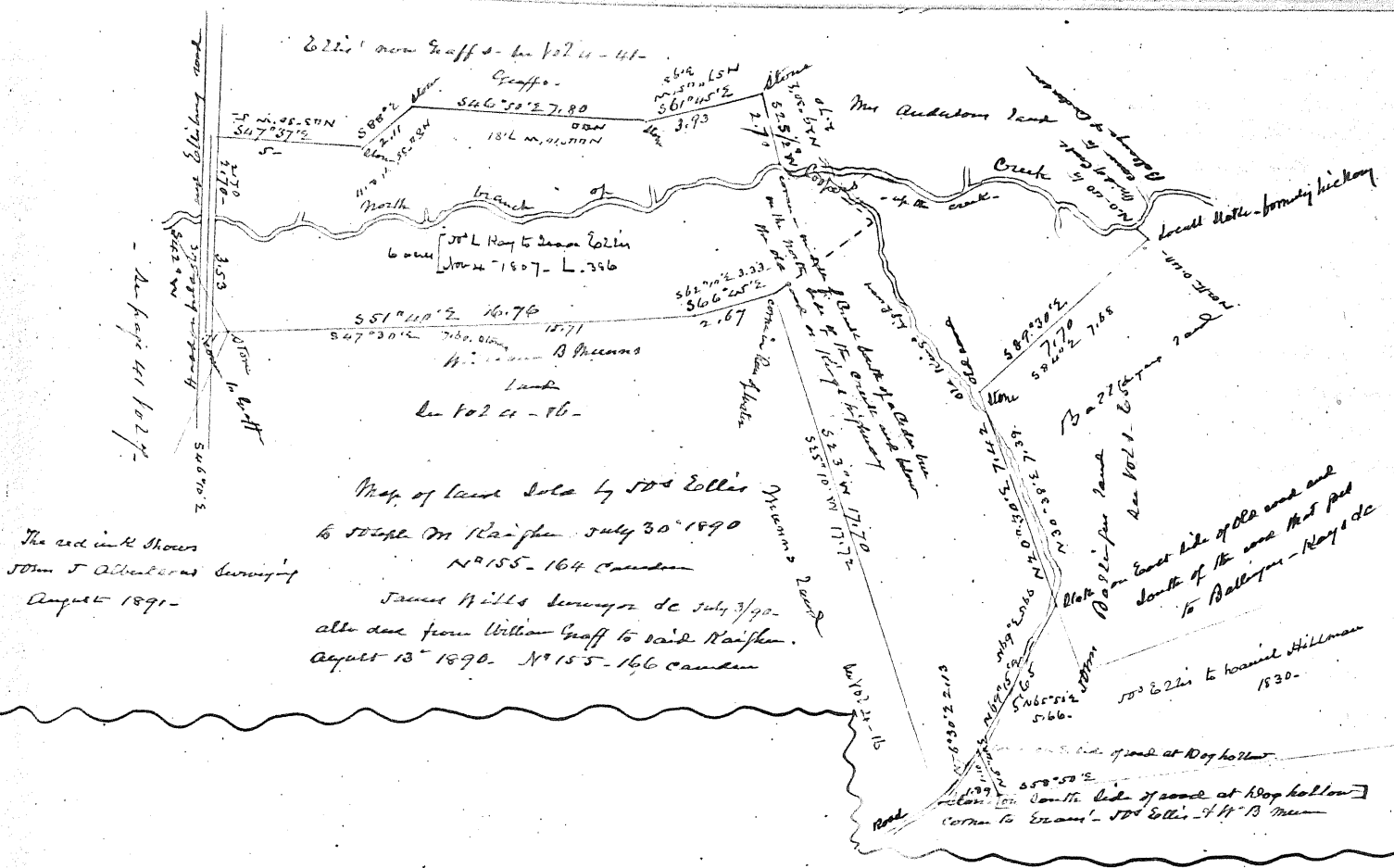
500' x 1500' April 1st 1800
 500' x 1500' May 1st 1800
 500' x 1500' June 1st 1800
 500' x 1500' July 1st 1800
 500' x 1500' August 1st 1800
 500' x 1500' September 1st 1800
 500' x 1500' October 1st 1800
 500' x 1500' November 1st 1800
 500' x 1500' December 1st 1800

Lands late Isaac Horner divided among his children 1799 by John Horner

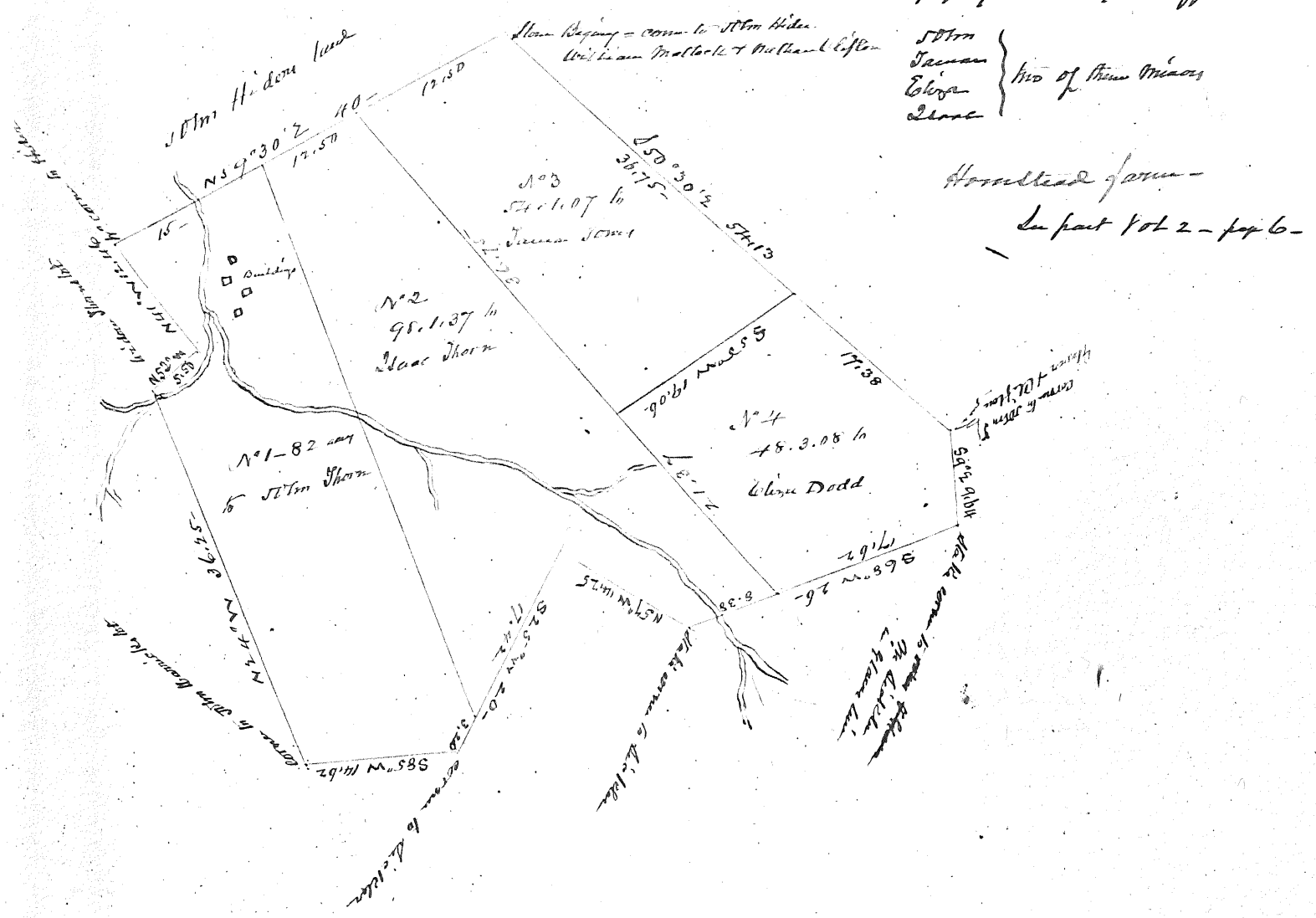
Two lots at Pinesville town conveyed Nov 9/91 by John S. Robertson - for Mrs. Anne B. Hibbs - cont 0.92/100 ac -



Memo of title = x Rudolph Effright to Richard Stow Nov 10 1819 - DD 70
 x Rudolph Effright to Richard Stow May 14 1819 - not recorded
 Richard Stow - died the owner's left a wife Patience - no child seen = no will - Patience
 Patience died soon after 2 and by her will spoken for both lots to Catharine
 Hawk wife of Benjamin = Benjamin 06 1867 =
 Catharine Hawk was daughter of Isaac Rowland = he a son of James R.
 Catharine by her first husband Edward Patterson had one child Anne B =
 Patterson died and she married Benjamin Hawk = her child =
 Therefore these two lots became the estate of Catharine Patterson and
 the same descended to Anne B her daughter and only
 (child) who married John H. Babb = (They conveyed
 to one of her sons Clayton B Babb
 1892)

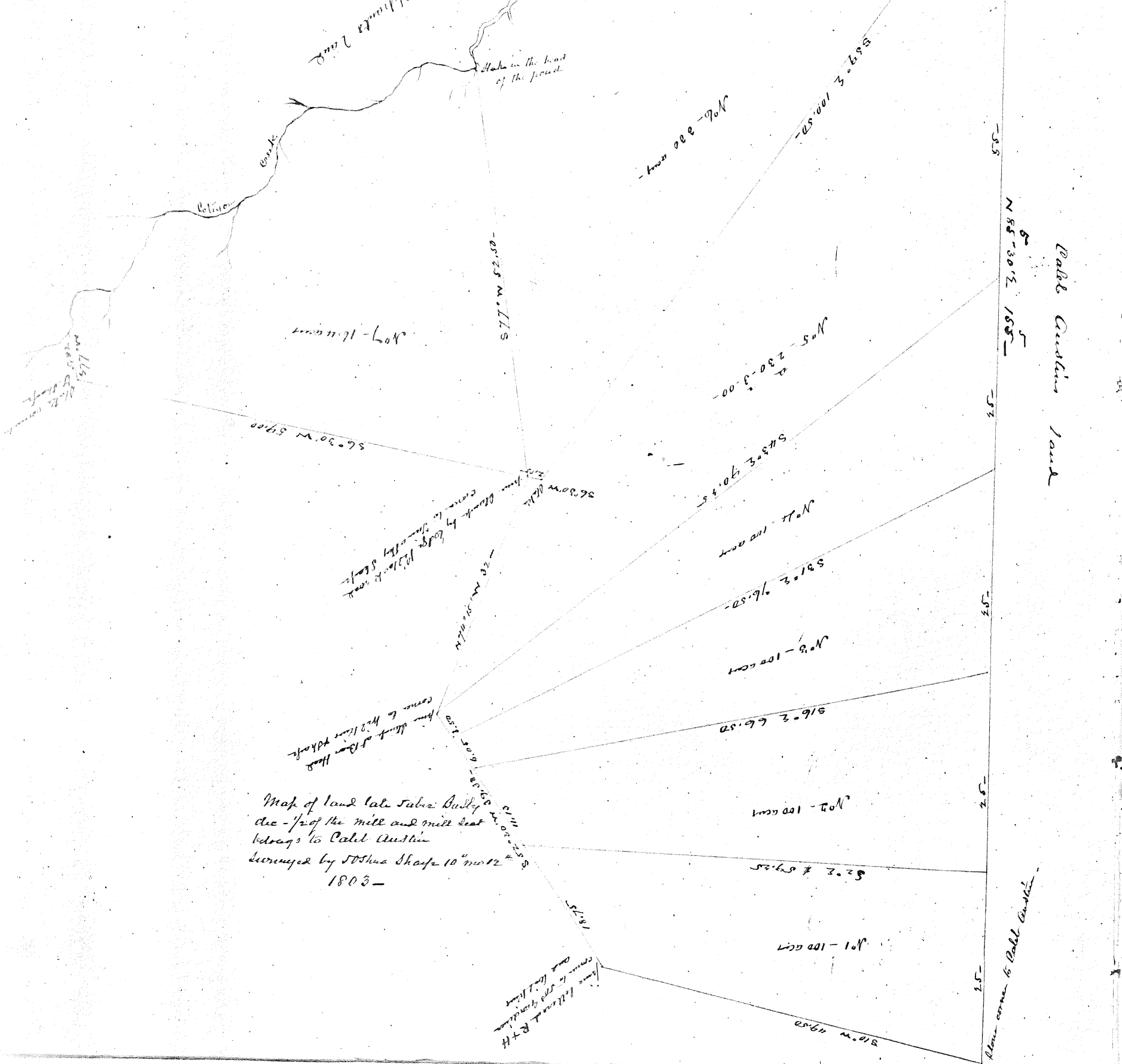


part of the division of John Thorne attate
 date January 15th 1811 - Record in Book
 N^o 1 - page 98 - Surveyors office Broadway -



64) Title - Ann Reed & Samuel Allinson Executors of Charles
Read decr sold 3.25 acy in Excham town Run E N 55 W 50thm Bingham
Calit Austin - Tabby Austin and Ann Bullock 5 mo 1784 - 50thm Bingham
sold by J. P. Austin Bullock 6 mo - 1785 - Ann Bullock released part of said
land to Calit Austin and Tabby Buxby here 7 1785 - Book L - 678 on 17th
- Calit Austin released part of said land to Tabby Buxby here 7 1785 - also
a share in the saw mill
John Hollingshead Sheriff's convey to Tabby Buxby a tract of land
Sept 15 1789 book N 518 m 127 - Tabby Buxby died intestate
- Joseph Gardiner and Benjamin C Buxby made Order re: They
had 330 acy (N 16) to Joshua Sharp April 20 1804 - not recorded
and one other lot -
Joshua Sharp conveyed said two lots to Joseph
Gardiner April 21 1804 book Q - 508 m 144

Admⁿ of Tabby Buxby decr
to
Joshua Sharp April 4 1804 - not recorded
Joshua Sharp to Joseph Gardiner
made by Buxby came to
50thm Bingham and
Oliphant
19.37
23.8 - 15.2 - 26.25
101.86
came to 50thm and
Bingham and
by the road
line came to Calit
Austin and in Excham
Haines' land



Map of land late Tabby Buxby
dec - 1/2 of the mill and mill seat
belong to Calit Austin
decreed by Joshua Sharp 10 mo 12
1803 -

Calit Austin land

line came to Calit Austin

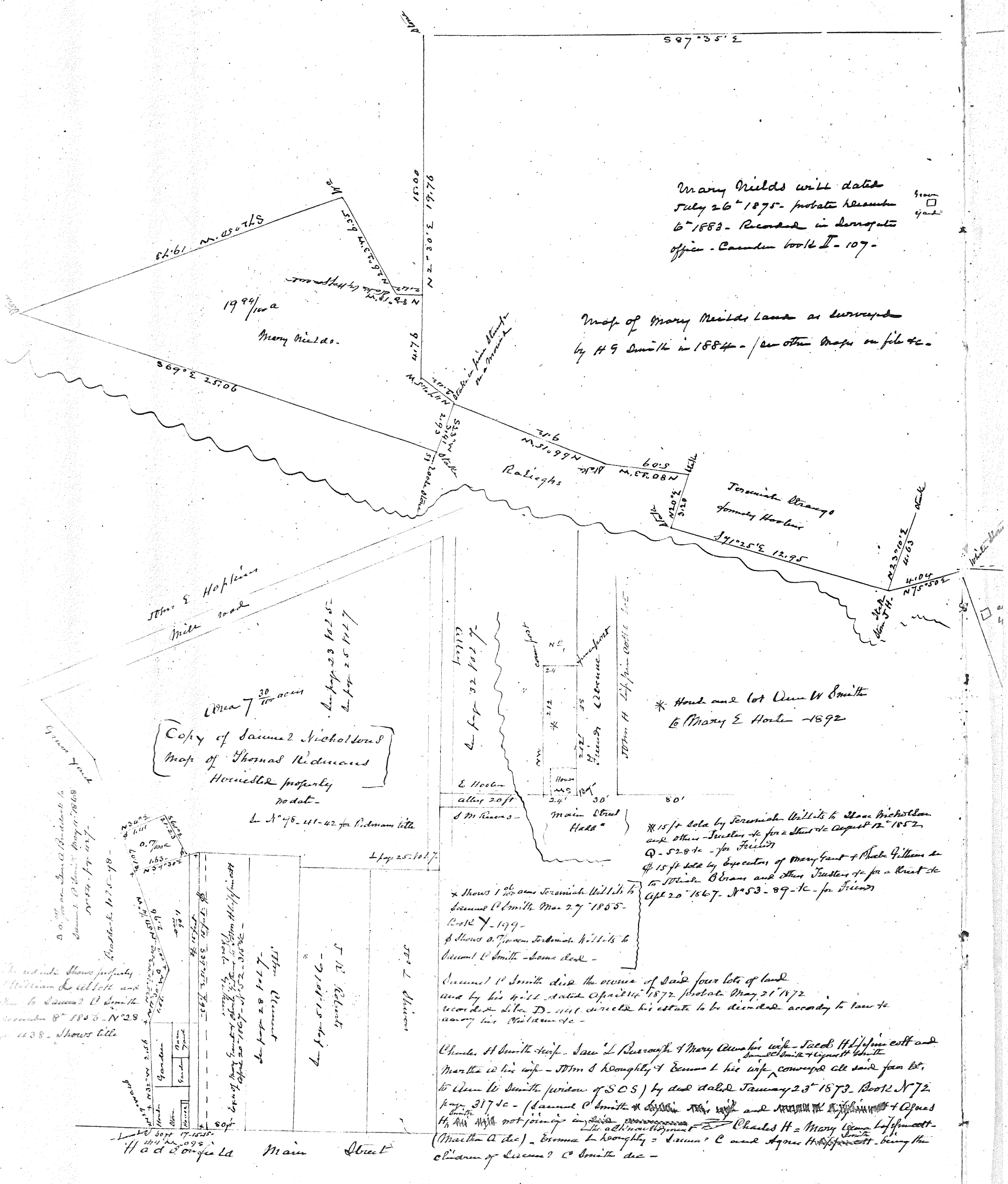
Thread with shows
 William Cooper 429
 approximately 5 mi - 1885
 Reels back - 53 -
 William Cooper by deed
 of 1816 - 2 mo 16 1845
 to John A. 1855. Section
 conveyed said 429 acres
 to his son William and
 James
 The dotted red line shows
 division - the end of 1802
 when - 3 mo 2 1707
 James took 49. Benjamin
 (227 acres to each share)
 for title to 500-429
 see file C.

James Collins corner
 William Cooper died intestate
 and said 227 acres descended
 to his eldest son William
 He conveyed said 227 acres to
 his brother James & August 6
 1720. Lib. A. 155 Section
 James & August said 227
 acres to James Burroughs
 3 mo 5 1728. Lib. X-12
 Section

James Burroughs died intestate and the
 same descended to his eldest son James
 1735. Lib. A. 155 Section
 James Burroughs died intestate and the
 same descended to his eldest son James
 1735. Lib. A. 155 Section
 James Burroughs died intestate and the
 same descended to his eldest son James
 1735. Lib. A. 155 Section



Map showing William
 Cooper survey of 429 acres and
 at divided - the Joseph Cooper
 227 acres known as the "Benjamin
 B Cooper homestead" 1892.



Mary Fields with date
 July 26th 1875 - probate Records
 6th 1883 - Recorded in probate
 office - Camden book II - 107.

Map of Mary Fields Land as surveyed
 by H G Smith in 1884 - / see other maps on file etc.

Copy of Samuel Nicholson's
 Map of Thomas Redman's
 Homestead property
 no date -

* Head and lot Deem W. Smith
 to Mary E. Holden 1892

15 ft sold by Jeremiah Wallits to Isaac Nicholson
 and others Trustees etc for a trust of August 12th 1852.
 Q. 528 etc - for Friends
 15 ft sold by Executors of Mary Grant + Rachel Pitters to
 Isaac Browns and others Trustees etc for a trust of
 Apr 20th 1867 - N^o 53 - 89 - K - for Friends

* Shows 1st of Isaac Jeremiah Wallits to
 Samuel C. Smith Mar 27th 1855 -
 Book 7 - 199 -
 * Shows a portion of Isaac Wallits to
 Samuel C. Smith - same date -

Samuel C. Smith died the owner of said four lots of land
 and by his will dated April 14th 1872 probate May 21st 1872
 record date later D. 1111 directed his estate to be divided accord to law to
 among his children etc -

Charles H. Smith wife - Jane L. Rowan and Mary Ann his wife - Jacob H. Lifford wife and
 Martha is his wife - John S. Lifford and Deem L. his wife conveyed all said four lots
 to Deem W. Smith (widow of S.C.S.) by deed dated January 28th 1873 - Book N^o 72
 page 317 etc - (Samuel C. Smith + Deem W. Smith and others Trustees + Deem W.
 Smith + others Trustees in said conveyance). Charles H. = Mary Anne Lifford + Deem W.
 (Martha A. dec) - Emma L. Lifford = Deem W. C. and Agnes H. Lifford being the
 children of Deem W. C. Smith dec -

5.0. for an Isaac Brown etc to
 Samuel C. Smith May 11th 1868
 N^o 54 - 89 - 47

0.7 acre
 1.63
 N^o 54 - 89 - 47

the estate shows property
 of William C. Smith
 then to Samuel C. Smith
 December 8th 1853 - N^o 29
 page 1138 - Shows title

had a square lot
 Main Street

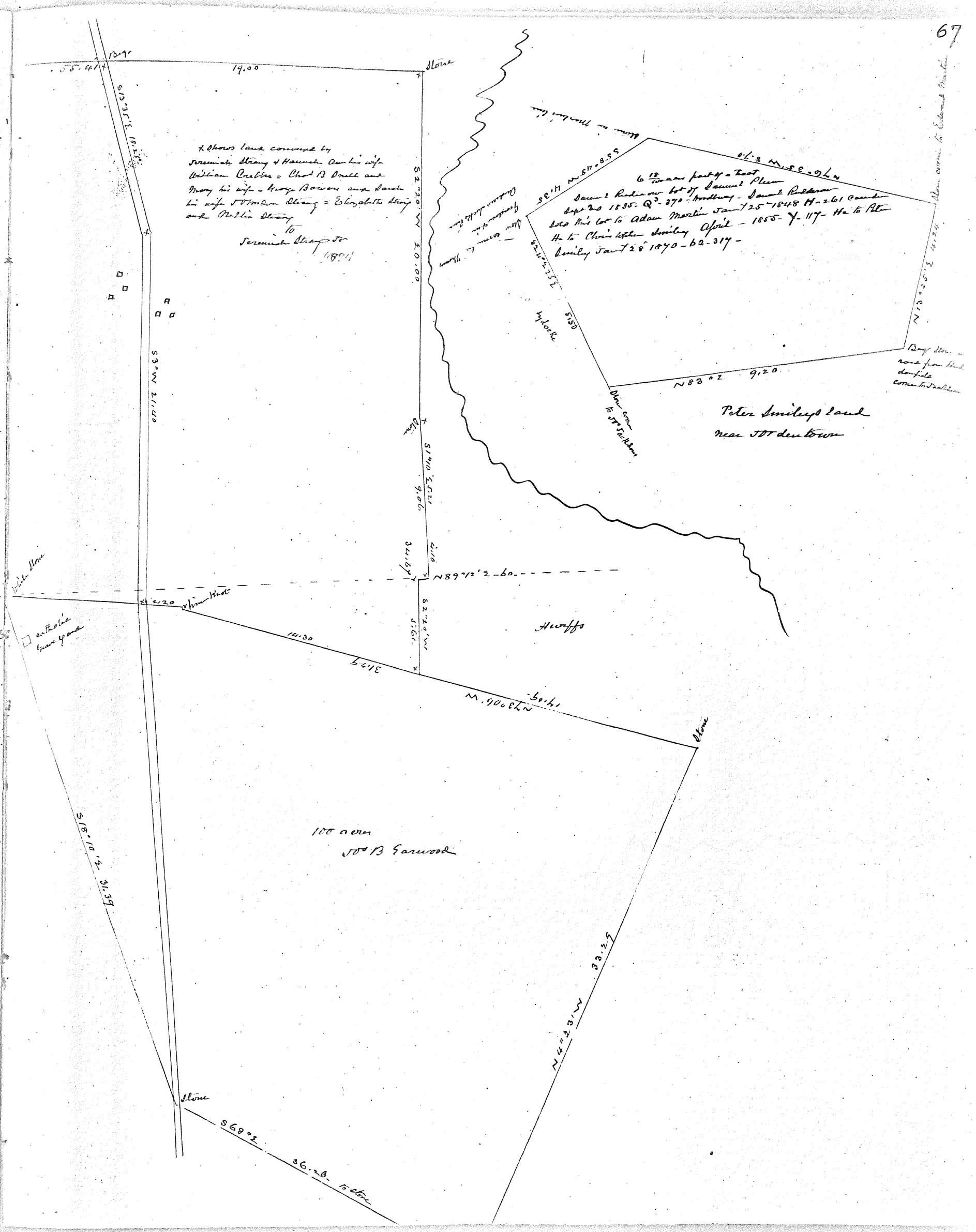
* Shows land conveyed by
 Jeremiah Strong & Hannah Ann his wife
 William Crable = Chas B Small and
 Mary his wife = Mary Bowser and Sarah
 his wife J. P. Miller Strong = Elizabeth Strong
 and Peolia Strong
 to
 Jeremiah Strong Jr
 (1881)

to ¹⁵/₁₆ share party a tract
 James 2 Rader on lot of James Pleam
 Sept 20 1835 Q^r 270 - hoodlum - James Rader
 sets his lot to Adam Martin Jan 25 1848 H-261 Caunter
 H to Chas Lyster similar April - 1855 - Y-117 - H to Peter
 Smiley Jan 28 1840 - 62-317 -

Line comm to Eastern Quarter

Bay line =
 rose from head
 of file
 comm to Section

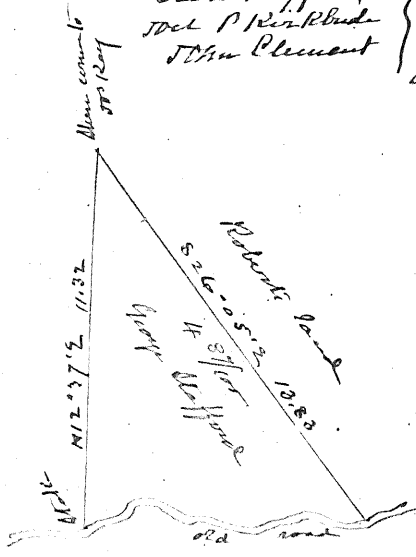

Peter Smileys land
 near J. P. de w town



Division of John Stafford
land among his children

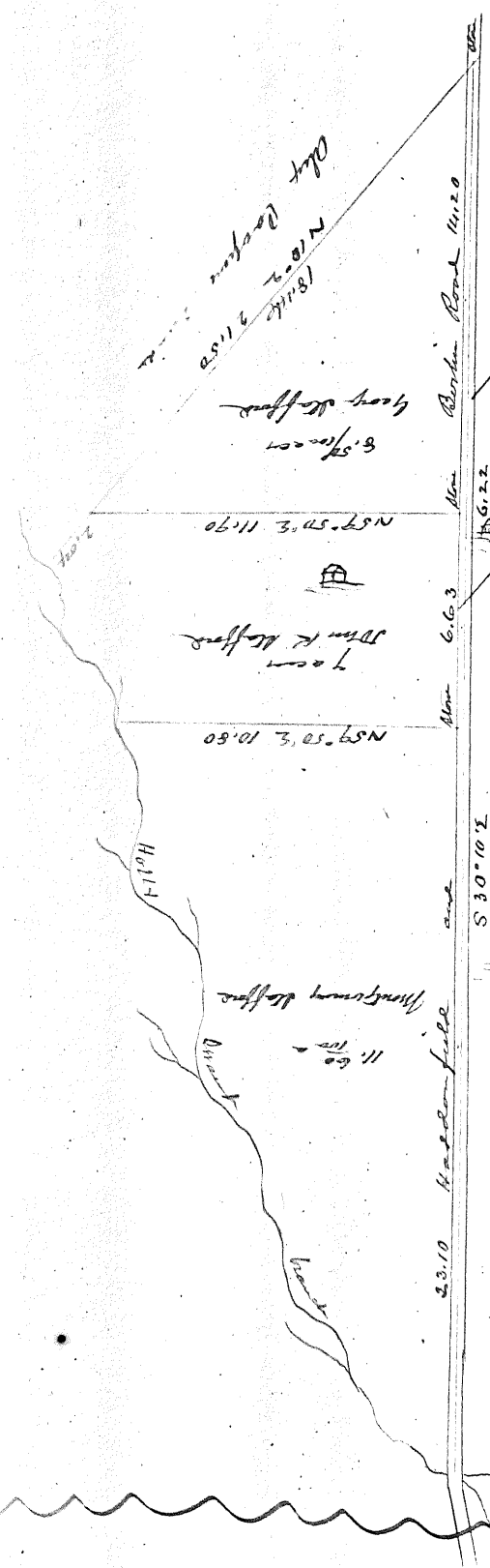
- 1 Montgomery
 - 2 George
 - 3 John K.
 - 4 Rebecca (wife of Mr. Henry Townsend)
- Report dated January 9 1878
Recorder (Camden) Book No 93.
of deed page 58-

Share Plaintiff }
Del P. R. R. R. } Com
John Clement } Appoints by
 } Chancellor



Tells - The land East of the Berlin road John Stafford lot 1/2 of Matthew Keen
and other March 11 1820 - R.R. 236 - Broadway. The other 1/2 of Richard Stafford
April 10 1827 V.V. 189 Broadway. The lot on West side of Berlin road is lot
of Richard Stafford March 13 1819. E.E. 337 Broadway.

3/4 acre } John Stafford lot of Execution of Amos Aldred dec pass 2 1850 X. 111.
3/4 acre }
Camden



County of Camden

N 10° 2' 13.06" E

The lead pencil shows 68 acres Thomas Clement
 to Middleton } Sept 25 1779

Map of Lands at Greenland.

Near where the White Horse Turnpike
 crosses the Eastham Road.

Mini Rogers Sr to
 Genl M Rogers
 Dec 17 1865 No 21-364
 No 99-24 - Dec 17 1867

13 acres Samuel Clement
 to John Maped
 1811-23
 1027-70
 old track
 515 30 51 51 51 51 51 N

made from old papers
 Charles Mathew by his will dated
 July 20 1880 probate Sept 13 -
 1881 Record Book H-112 -
 Charles Mathew's will - with the land
 divided into 4 parts - to the said
 Charles Mathew - to the said
 Charles Mathew - to the said
 Charles Mathew - to the said
 Charles Mathew - to the said

13 acres
 W. Lawrence
 to H. H. H. H. H.
 1811-23
 1027-70
 old track
 515 30 51 51 51 51 51 N


13 acres Samuel Clement
 to John Maped
 1811-23
 1027-70
 old track
 515 30 51 51 51 51 51 N

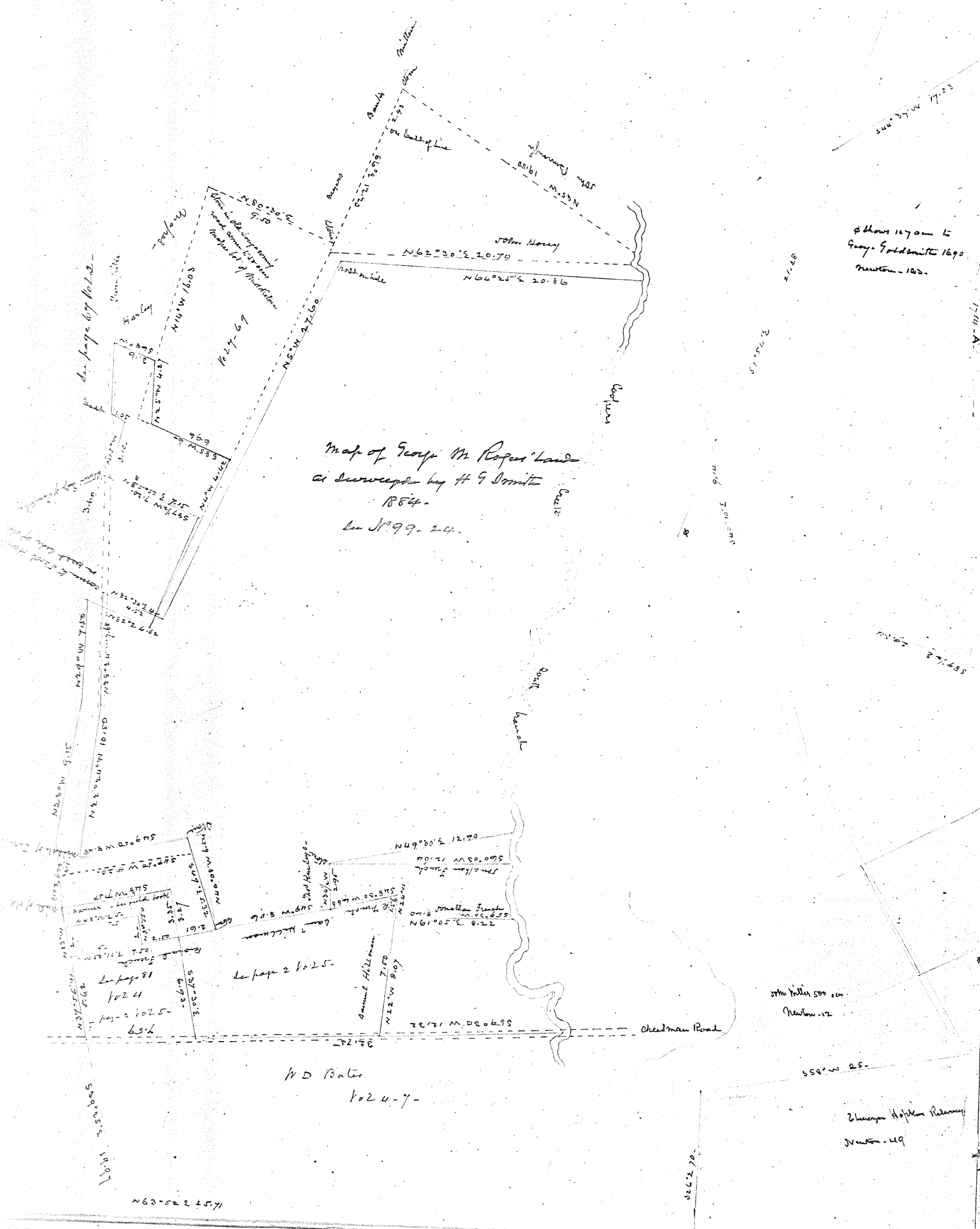
49.2.30 Third Clement
 to 1880 Lippincott - 5 Nov 18 1879
 - Packings -

48 acres
 Robert Harris
 to 115 Herring
 1811-23
 1027-70
 old track
 515 30 51 51 51 51 51 N

48 acres
 Robert Harris
 to 115 Herring
 1811-23
 1027-70
 old track
 515 30 51 51 51 51 51 N

48 acres
 Robert Harris
 to 115 Herring
 1811-23
 1027-70
 old track
 515 30 51 51 51 51 51 N





Map of George W. Rogers' Land
 as surveyed by H. J. Sommit
 1884.
 See No. 99-24.

shows 107 am E
 Guy Goldenite 1690
 Newton-120.

John Miller 500 am
 Newton-12

Elizabeth Hopkin Reliance
 Newton-49

W D Bates
 1024-7-

N 63° 52' E 24.57

67.230

45728
 4164

1744-A

5700
 7300

58712
 2922

550° W 28-

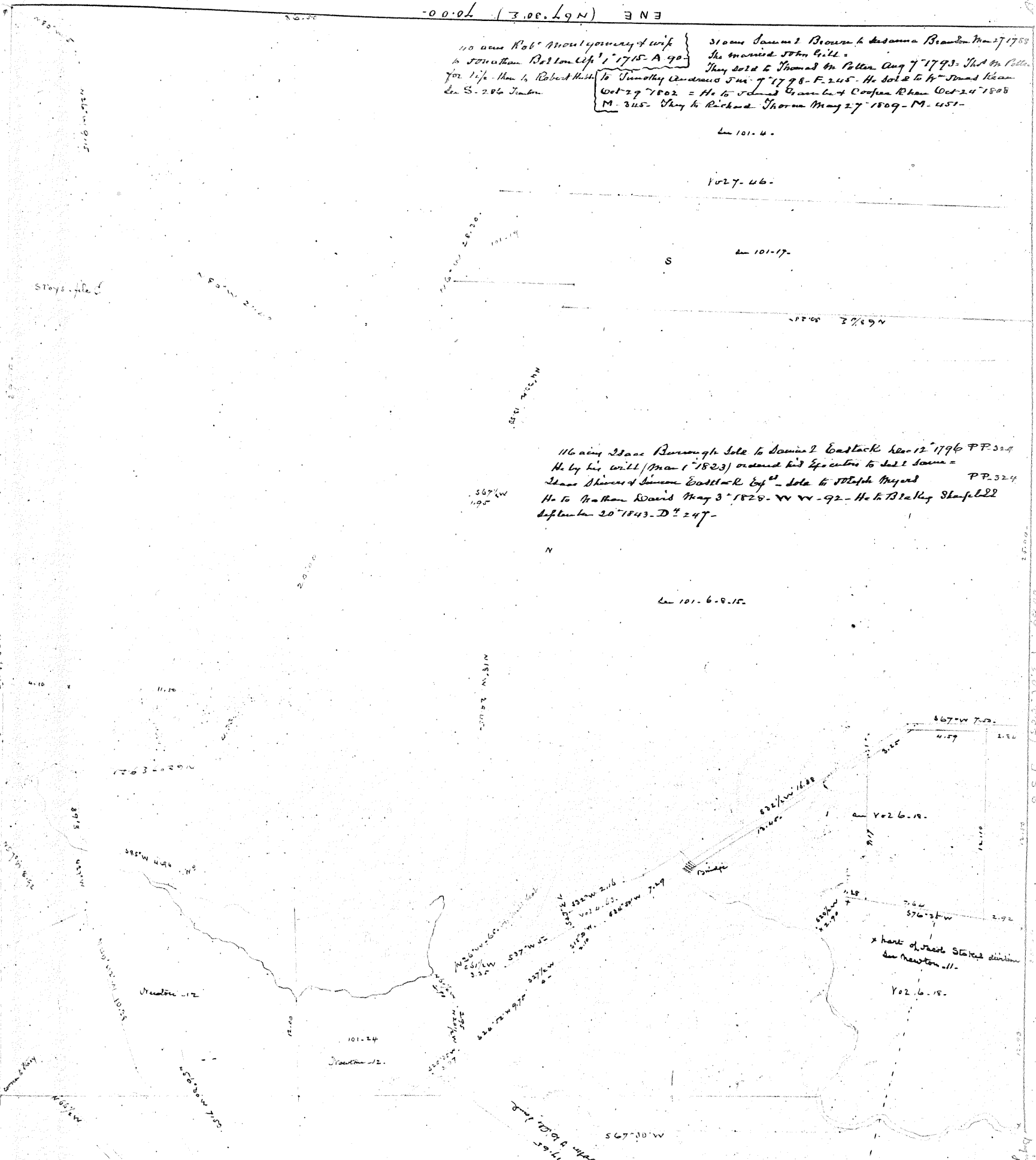
Joseph Sheehans Land

ENE (N 62.30. L 9 N) 0.0.0

110 acre Robt Montgomery of wife
 to Jonathan Bolton Esq. 1715. A 90
 for life then to Robert Hubbs
 by S. 286 Jinton

31 acre Samuel Brown to Susanna Braden Nov 27 1755
 He married 5th Nov 1744
 They sold to Thomas de Pollen Aug 7 1793. Sold to Allen
 to Timothy Cundens Jun 7 1798. F. 245. He sold to H. James
 Oct 27 1802 = He to James Grant Esq. Oct 24 1808
 M. 345. They to Richard Thorne May 27 1809. M. 451

Henry Stacey Montgomery wife to Susanna Braden
 John 5 1711. A 114 Jinton



116 acre Isaac Burroughs sold to Samuel Eastock Dec 12 1796 P.P. 324
 He by his will (Mar 1 1823) ordered his Executors to sell same =
 Isaac Thomas of Simons Eastock Esq. sold to Joseph Maynard P.P. 324
 He to Nathan Davis May 3 1828. W.V. 92. He to Blakey Sheffield
 September 20 1843. D. 247

Henry Stacey died the owner of said survey and by his will dated
 A.A. 128. Jinton (inserted same with other lands) to his
 children Adin Jinton was sold March 28 1711. (R. 329) and this survey
 was assigned his daughter Sarah who married Robert Montgomery. R. 329. They to Peter Bennett
 April 15 1722. R. 329. Henry to Susanna Braden July 9 1725. She to Robert Hubbs April 16 1728. He by will Nov 17 1747
 N.S. 442 to his son Charles Hubbs.

Henry Stacey's Survey of 490 acres
 March 1683. Record book 37. Jinton

By Henry Stacey to a Record book by the
 Sheriff of Jinton

Samuel Brown deed to 15 Andrew Brantley Mar 27 1788.
 S R married John Hill - They to Thomas M. Polk Aug 7 1793 -
 John on P. H. to Jonathan Beckley 5-7-1796 - F. 205.
 Jonathan Beckley to H. May, then Oct 25 1802 -
 H. May Beckley to Gairinck 1808 Oct 20 1808 - M. 305 -
 Gairinck to R. Horn May 27 1809 M. 451 -

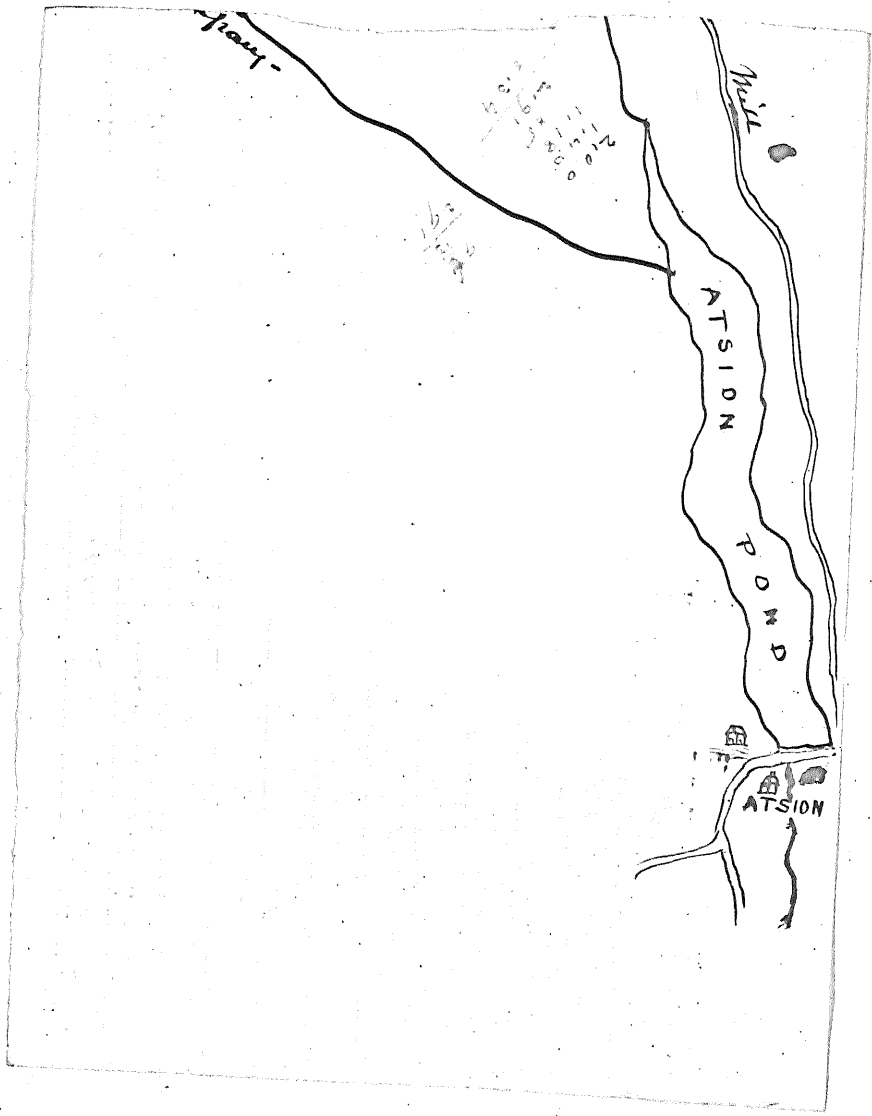
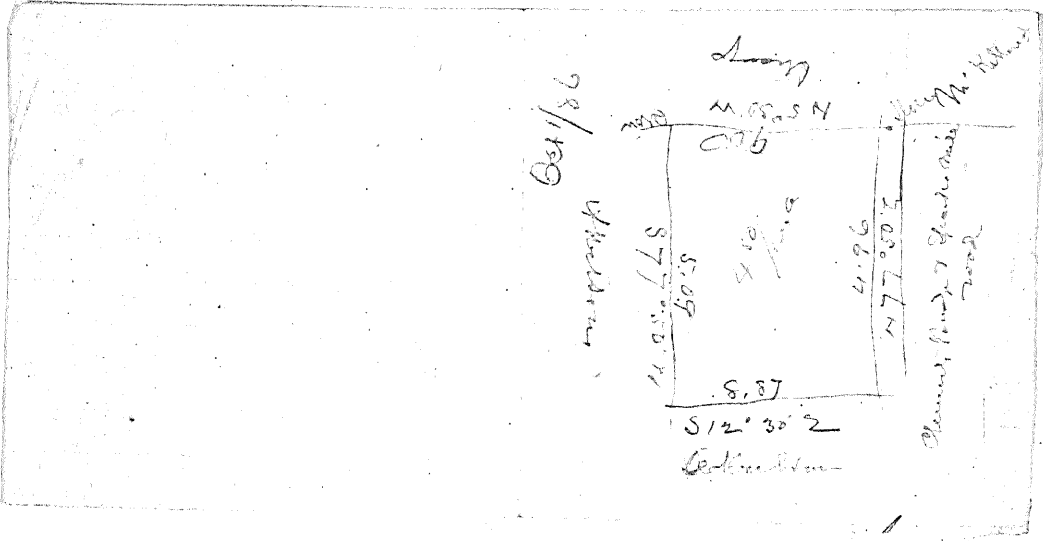
 Henry Story made deed
 U.S. deed in survey on and last in title AAA-125
 deed seen to the children -
 division of his land made Mar 25 1711 (R. 329) and
 the survey was adopted to land of his wife Sarah also Mar
 R. 12 - (This deed 200 ac to Jonathan Beckley 1711 -
 A-90 - next Hutchinson's land) -
 R. 12 deed 800 ac remainder to R. Bennett Oct 11 1722. Sheriff
 sold same to Samuel Gordon July 7 1725 -
 39 to Robert Hill Oct 10 1728 -
 R. 12 by his wife (Nov 27 1749) sold to Jonathan Beckley
 for the full price -

Jan 1 - 1826 327^{2/3} Acres

Q 1830 S

160	165	165	165	165	165	165
214 5/8	20	24	22	23	24	
May 58 1/2	John	Heck	Kack	Ben	Andrew	
100	---	---	---	---	---	
172	165	165	165	165	165	

Q 1830 S Isaac Mitchell
 lot of 1/4 acre being a small branch of the
 Eastern side of the Delaware river Old County
 Mill's Branch by James P. to Joseph
 Commissioner David Nettles



A	page
Ann Alexander land	36
William M & Church lot (Hudd)	45
Arbors lots - (old) Isaac Davis James Hines	53

B	page
John Beantons land (old map)	4
John Brannons land (ashland)	4
Isaac Busbys land -	7
Phoebe Bales land (Anna Haines)	10
Isaac Bryants lot	14
Henry Bryant - of Robert	11
Martha L. B. S. Hs farm (Hicklins)	24
James Bell's land	26
Andrew Browns lot	27
Amelia Brownings lot	28
Baptist Church lot	27
JH + ER Bulls lot (lot of middle)	27
Lepta Burroughs Swamp	27
JH Bartons land	25

C	page
Berj ^m + Sam ^e Coopers land	5
B B Cooper of R Burroughs Executors	12
Albert Callis' lots	14
William Cloggitts lot	16
Virginia W Cogans lot (Hines)	8

C	page
Berj ^m + D Coopers (lot) 2 (65) (112)	13
Robert Coopers lot	7
John Clements lots	24
John C Clement - street	27
John Clement of Houghtons	30
John C. C. of John Clements lots	27
Erin Clements lots (old St. Francis)	30
James S Corderys lot (of Clark)	29
Camden City (lands in - old map)	38
Thomas Caldwell's land	41
James and Charles Coopers lot	40
Joseph W Coopers land	46
John Clements land	58
William H Clements land	51
William Coopers survey (old)	65

D	page
Jacob F Doad of St Owen	6
Elmer E Days of H Liffitt	11
John E Darnes land	6
Doughtens Land 24-23-29	17
William Davis' lot	8
Abigail R Doughtens lot (28)	24
J Clement Doughtens lot (Hovers)	29
Elmer E Days lots	34
William A Davis' lot	40
Darbar lots	39
John Hoopes land (of Hampton)	46
Helawar township grave yard	50
Lafayette M Days Lot (Hans)	1

E	page
Joseph Evans' land	6
Elwood Evans' land	24
Ellis Street lots	30
John B Evans of Hlood	6
William H Elwellton (of Bryant)	11
Isaac + William Evans survey	51
Carps land (of Roe)	53

F	page
JA Fish of James White	1
Joseph H Fowlers land	8
Charles H Fawcetts lots	14
Jefferson Fishers lot	14
"Friends" land - Orthodox	25
Mary C Farmers lot (59)	41
W M - R - E M - R Fowlers lots	11
Fish + Shapts Swamp (also)	52
Joseph Fishs land 69	17

G	page
John H Glover of Hollis and Cook	8
John H Glover of Howells (of Hoad)	7
Grafts + Stevensons Settlement	16
Glendale M E Church lot	23
Glendale Moor lot (Hickitt #26)	32
James Glovers land (183)	34
Grave School house lot (Hudd)	32
William Gardeners land	55

H		I J		N	
page		page		page	
6	Rebecca Hillmans lots	9	William Jacksons Land (57)	20	Samuel Norcross' Land
24	Wm F Hillmans lots	9	Lewis & Stephen Jacksons Land	26	Sarah M. Mitts Lots <small>William H Nicholsons Land 17</small>
30	Mary E. Horlers lot	66	Robert Jenkins lot	39	Nehemiah Nicholsons Land <small>formally</small>
6	Robert Hankinsons lot	14	John H Jacksons lot	56	Isaac H Nicholsons Land <small>62</small>
11	Chas' Hankinson of TB Weyton	17	Mary Ann J Thais lot	59	Mary Mildes Land
51	Hel Haines' divided - division	18			
53	Wm Haines of Roberts heirs	18			
	David Hays heirs farm	19	K		O P Q
	Hillmantons (Phos Landing)	20	Joseph P Hays Land	6	Evans Peters lot
	Benjamin Harlleys lot	23	Oliver B Haines lot	41	Jesse Peytons Lot
	Jane P Hillmans lots 9	23	Mary & Gertrude A Kirbys lot	27	Perkins & Suttons Exchange
	Madonfield Baptist Church lot	27	William L Kirbys etc	47	Eddie Polks lot
	Lorah Hopkins lot (28)	24	Edmund Kirbys lot	58	Abbe J. Ollings lot
1	Maria Ann Hampsons farm	29	Rachel Kirbys Land 69	59	
8	Edward Hampsons Land	36	Learned M Kirbys lot	63	
14	William Hodges lot	39			
14	Leif Hillman of Isaac Cottrell	42	L		R
25	Linda Hinson (of Swamps)	1	Leif Hillman cotts 20s (28)	11-59	George Reeves of A H Tomlinson
41	Robert J Hurffs lots (Adhland)	44	Henry C Leifson cotts farm (Bickhill)	15	Martha L Rockwells farm (of Miff's)
11	Mary Jane Hurffs lot	44	Sarah A P Leys farm (B B Posters)	12	Samuel M Reeves Land
53	Hancys division	45	Zachary Leonard heirs farm	19	Jeremiah Ridways farm
	Dethuel Heulings & Swamp	1	M		William H Richards lots (Hadd')
	Hillman-brothers - farms	50	UB Marquin of J White	1	David Ross Land
	Henrietta Hays lot	40	M Lillie of Brannon	4	Emma O Reeves' Lot
8	Abraham Haines survey	51	50m Mapes Land (formally) 69	11	Richards' Swamp - (Adh) (52)
16	Benjamin Haines' Swamp	52	Henry KD Moore of J Hillman etc	21	Jaede Richard & Co Lot (Hadd')
	Nehemiah Haines Land - 69	54	John Mickles farm (formally) Adh map	22	John G Richards farm
23	Patrick Houghs lots	54	Joseph Mickles (Hic) Land (Newton etc)	28	family Charles Reeds Land
23	L Hopkins Land in Hilld' (Hadd')	57	Lewis Moore - 56-57	33	George M. Rogers' Land
24	Leif Hillmans Land (Hadd')	61	Lewis Moore of Walkins 59	41	
33	Wm Hays Land	69	Sarah Ann Mallocks lot (50)	69	
			Peter Mitts lot		
			Edward J Millers Land		

S

Shivers lots Mount Ephraim 8-
 John F. Shivers farm 12-
 Robert W. Saunders lot 9-
 Mary L. Saddlers lot 14-
 St. Johns Church in the wilderness (Gilbertson) 12-
 William Stevens lot (Greenland) 8-
 Joseph S. Stephenson's Mill prop.
 toward Stevens lot - 69-
 Anne Smith's lot (lot of Prospect) 1-
 Sutton & Perkins by exchange
 James C. Smith's land - 66-
 William Shaffer (of Ed. Willis's - side hill)
 Jeremiah Strang's land 67-
 Josiah Stevens lot (of Middleton)
 John Stafford's division - 68-
 Sylvester Sharps division
 Thomas Sharp's - 62-
 James Hays (kins) land
 John L. Stevens lot
 Peter Smiley's lot - 67-
 John Sharps Swamp & Fishs - (52)
 Joseph C. Shivers land (Bolin) 58-
 John S. Shivers land - 62-

T

Peter Teylors lots 7-
 James M. Thomas' land 59 24
 James Totts land 42
 Stephen Thomas' lot 41-
 Annie Thomas' lot 53-
 The Tighman lot (formerly Samuel Brown) 57-
 John Thorns division (part of) 13-

U V

A. R. Underdown (of Perkins) 32-

W

E. H. Wood of James White 1-
 Websters farm & title 2-
 A. F. Williams of C. Handerson 17-
 Charles L. Willis land (13) (42) 19-
 Samuel A. Willis' land 25-
 Henry Waters' land 26-
 John W. & Robert J. Walkers (lots) (41) 28-
 Samuel W. (Wil) King (off Bloughlin)
 Frederick Werts' land - 60-
 Rudolph Werts' lot 34
 Thomas W. Williams Jr. farm 39-
 Mark Wilsey - of Alfred Moore - 34
 Samuel Woods farm - (see) 40-
 Willis' pine land 44-
 Waterford town ship - grave yard
 Clayton B. Willets lot - 62-
 John W. Westcott lot (of Kirby) 27
 Woodberry - (see Survey at stand) 55

X Y

Z

Joseph C. Zane's farm 1-
 Catherine Zigler land 58-

L

(Revised over)
 Dennis M. Lockland's lot (Johnas) 57-
 Joseph Lipscomb's land (old) 69-