

THE NUMBER NINE.

The singular properties of the number nine are well known to arithmeticians. The following is one of the most interesting. If the cardinal numbers from 1 to 9 inclusive, omitting 8, be used as a multiplicand, and any one of them multiplied by 9 be used as a multiplier, the result will present a succession of figures the same as that multiplied by the 9. For example, if we wish a series of fives, we take 5 times 9, equal to 45, for a multiplier:—

1 2 3 4 5 6 7 8

4 5

0 1 7 2 8 8 9 6

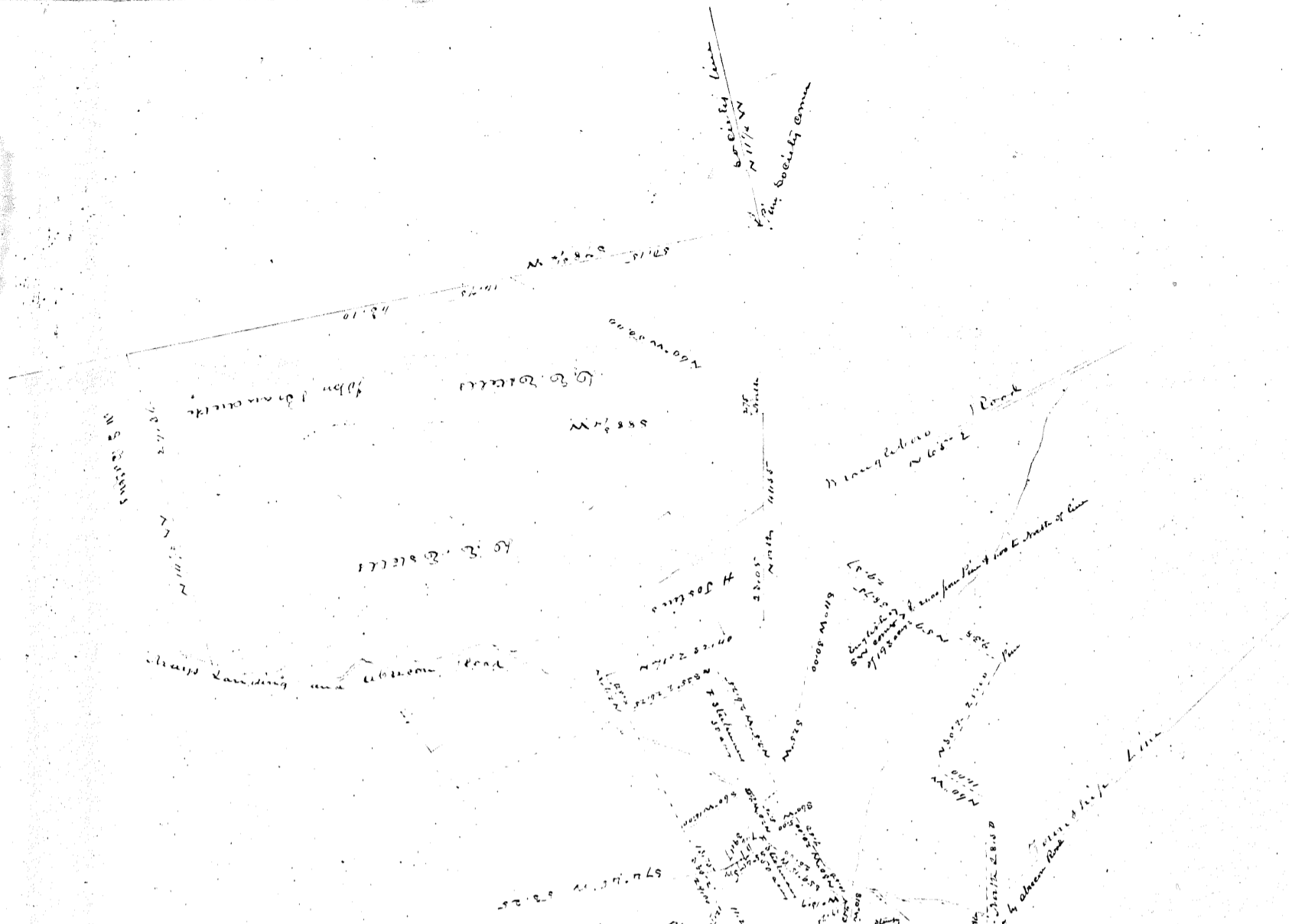
4 9 3 8 2 7 1 0

6 6 6 6 6 6 6 6

A similar result will be obtained by using all the other numbers, including 8 (72); but, the 8 must in all cases be omitted in the multiplicand.

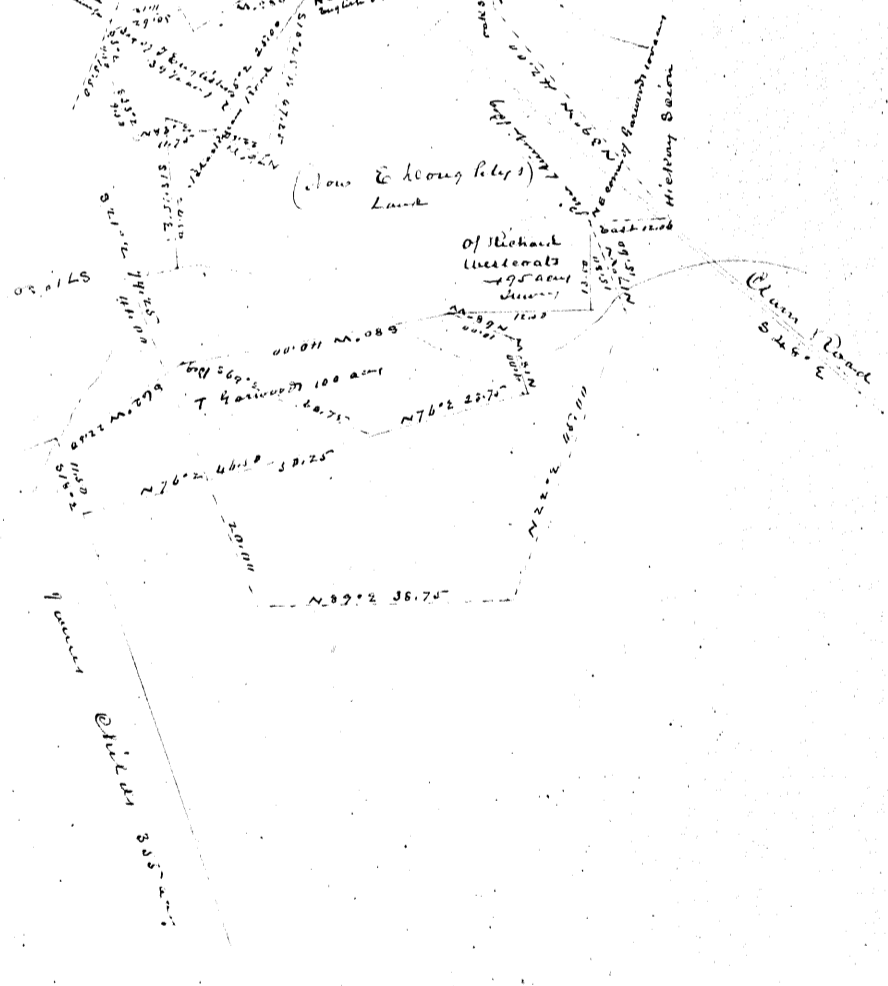

- Volume Sixth

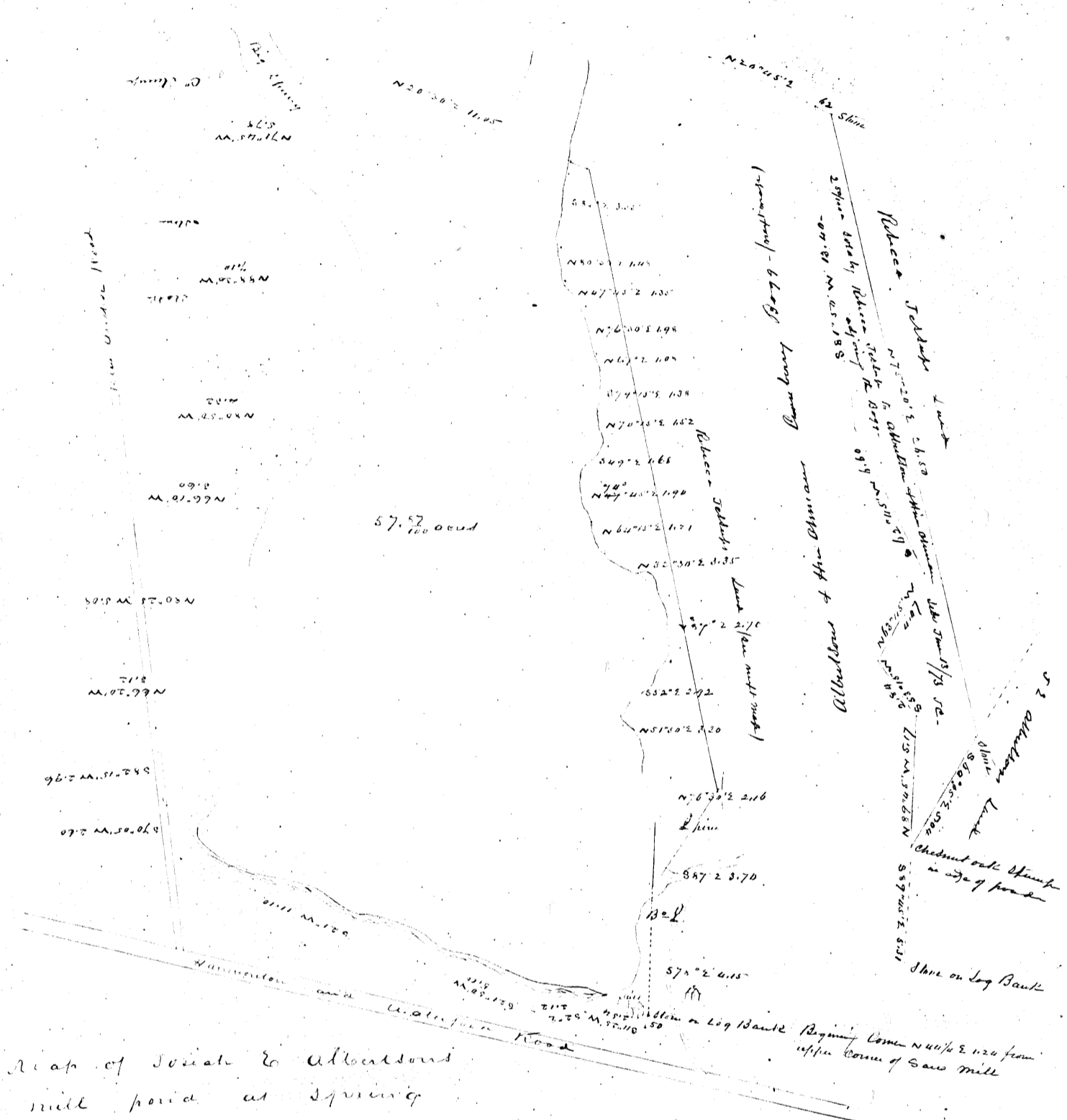
A Collection of Maps & Draughts  
copied from old Maps and Draughts & from actual  
Surveying By John Clement August 1867



Map of Land in Atlantic County  
 made by Barton Cole for John  
 Richardson 1829. The survey of Richard  
 M. Cole of 495<sup>acres</sup> was then surveyed  
 by Cole August 1847  
 The lead lines also on the north or  
 here indicated

The Blue ink shows notes of J. M. Stiles  
 Re-survey of the M. Cole 495<sup>acres</sup> survey  
 April 1827. The course & distances the  
 same as B. Cole's Map. (from his map).







Map of Joseph & Albion's  
mill pond at Spring  
Garden Survey Jan 1868  
per me

Beginning from N 41/4 E 1120 feet  
upper corner of Saw Mill



Land sold by Benoni Bates  
to James Curran  
near Bates Mill  
Survey Jan 7<sup>th</sup> 1868

Spring Branch



Lot sold Helen Curran  
to H. H. Middleton by  
deed dated August 10  
1867 Book 10 p 85-12

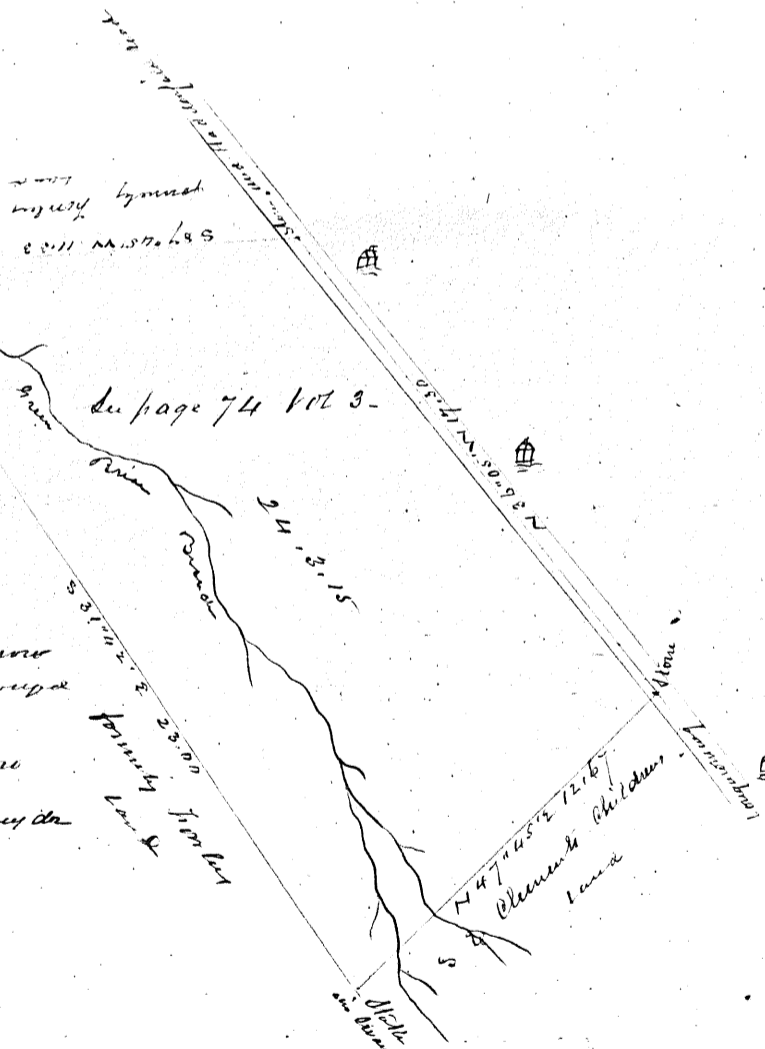
A triangular lot owned  
by the Rail Road to H. H. Mid-  
dleton by deed dated Aug  
11 1867 Book 10 p 85-14

Rochester St

Map of land to Middleton lot  
in Hadfield next the R. Road  
1868

Map of Lot in Hadfield & N of  
Rail Road

Main Street



Map of Strick  
B. Brand Land (now  
his children) - Survey  
Dec 30 1869  
near Gibbston  
sold to Frederica Snyder  
1874

Membricans Land

Wm Witham Land

S 89° 40' W 15.34

Ridley

S 80° 18' E 10.71

N 1° 35' W 15.65

S 89° 40' W 7.75

S 85° 10' W 10.29

N 1° 30' W 12.62

Ridley 0 Land  
S 12° W 14.87

Wm Witham  
S 89° 40' W 15.34  
S 80° 18' E 10.71

Map of Tract late Surveyed by Wm Witham de  
84<sup>th</sup> Congress  
Surveyed by Ezra Stone  
January 1868  
Sold by the Executors of  
Witham

Walden Land

S 86° 53' E 3.22

1800 ft from Longcamp E. Blackstone

S 86° 53' E 10.12

J. Fisher Land

S 2° 40' E 13.22

N 1° 30' W 13.12

Jonathan Dary Land

Longcamp

S 86° 45' E 13.17

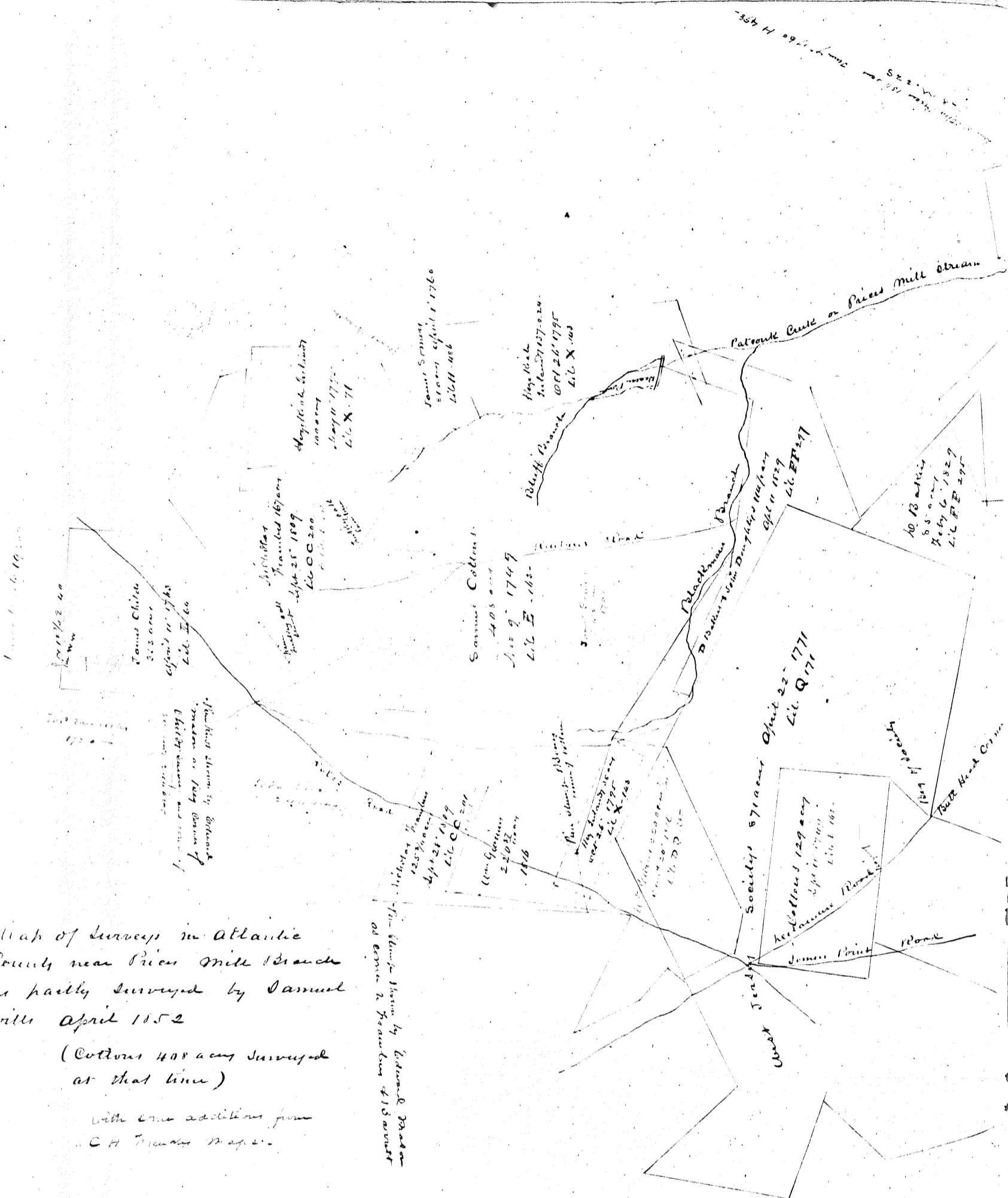
Loan Land

Map of surveys in Atlantic  
County near Pices Mill Branch  
as partly surveyed by Samuel  
Wills April 1852

(Cottons 408 acres surveyed  
at that time)

with some additions from  
C. H. Tucker's maps.

From George Horn by Eastern Branch  
of Spring & Farmington at 1500 feet

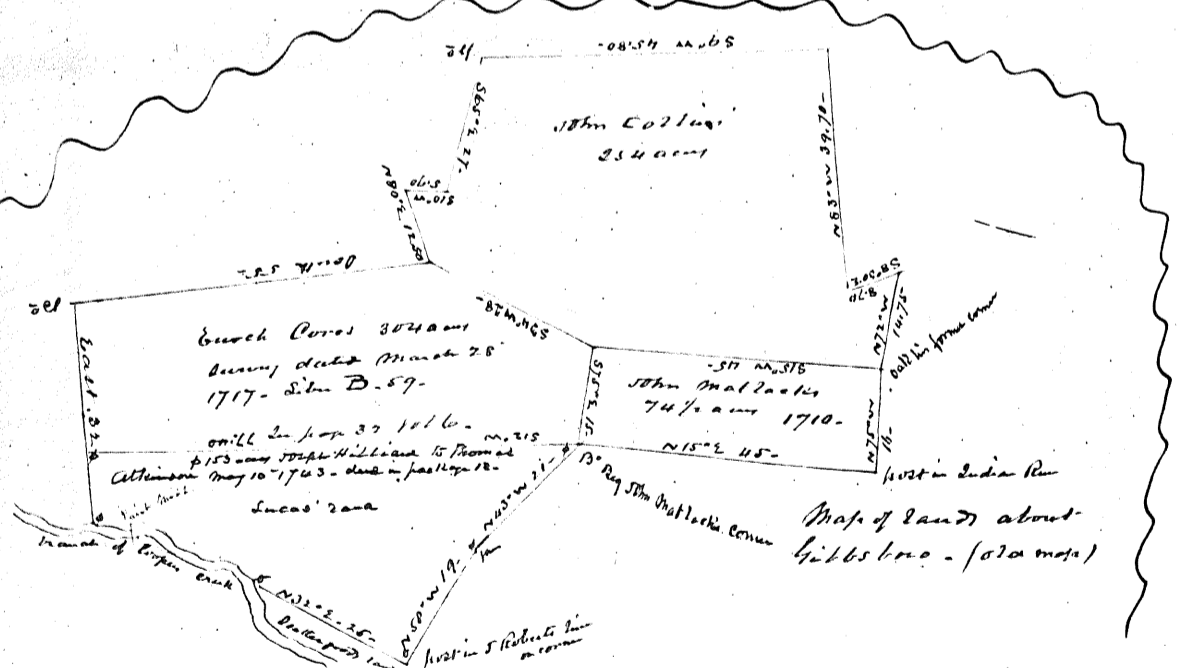


C. H. Tucker

Samuel Collins  
590 ac  
Apr 5 1749

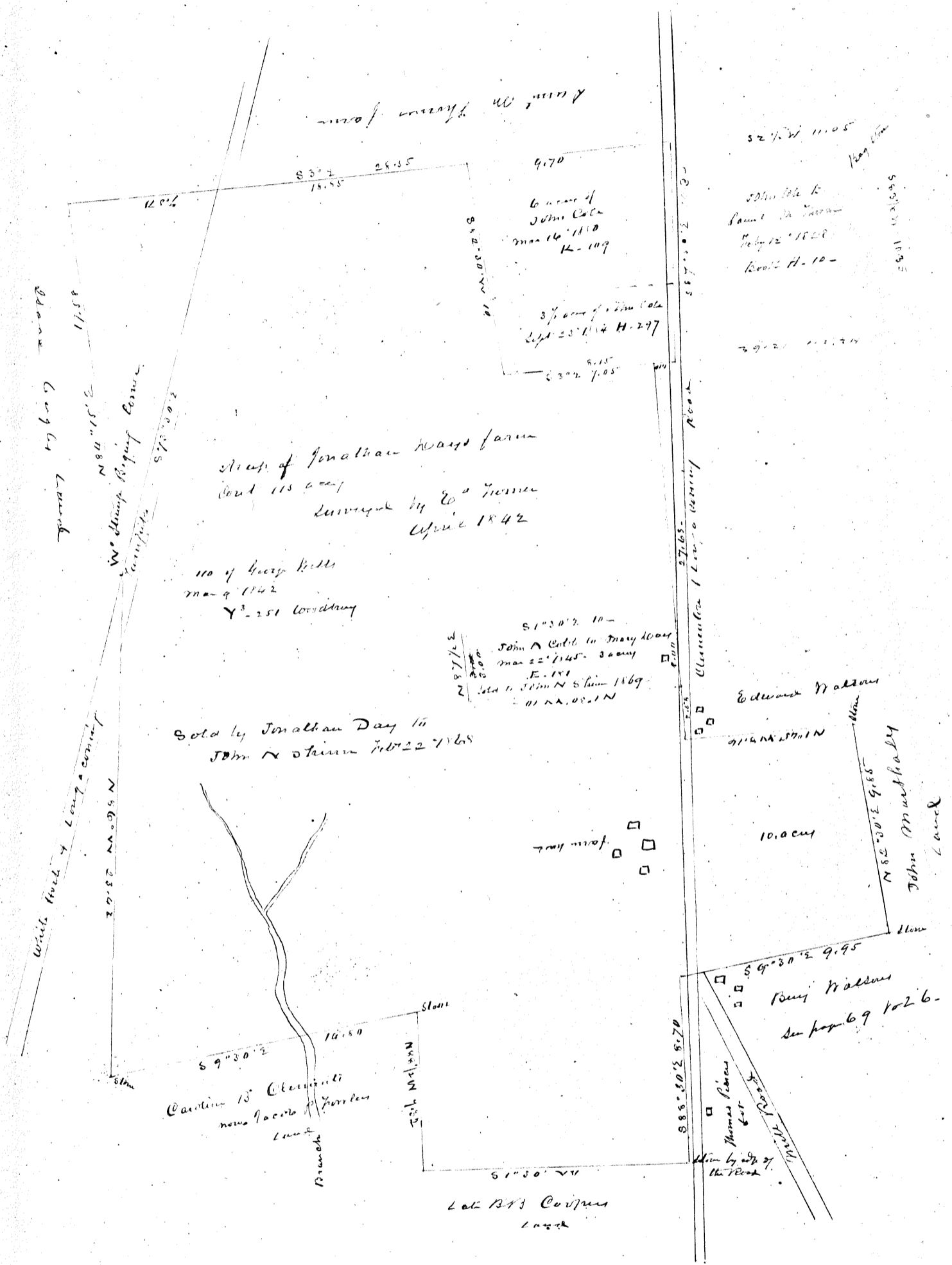
Samuel Collins  
1909 ac  
969 ac  
Sept 1 1749

John & Thomas Collins 1742 Reside at Stone Mill Collins  
 The Collins land comes in with a release in 1742 about 21 lots  
 114 from John & Thomas Collins and James Mill from  
 James & Samuel Collins used to come to John Collins  
 & James Collins Society 27 acres then along the railroad  
 road N 62° 10' W 8.57 then N 72° 39' W 20.6 to a corner  
 to follow the road in the N 72° 39' W 7.57 then N 50°  
 W 5.7 then N 62° 35' W 21.05 to a line east of M. Collins  
 then N 47° 30' W 51.5 to C. Collins then N 47° 30' W 51.5  
 51.5 then N 47° 30' W 51.5 to Little Road then N 47°  
 Little Road N 17° 15' E 4.27 then N 23° 15' E 2.02 then N 11° 10' E  
 4.77 then N 23° 31' E 0.37 then N 40° 35' E 0.33 then N 42° 35' E  
 3.22 then N 00° 15' E W 2.35 then N 5° 35' E 2.69 then N 00° 45' E W  
 2.99 then N 4° 15' E 7.29 then N 16° 40' E 4.01 then N 2° 45' E 3.34  
 then N 15° 50' E 1.47 then N 6° W 1.80 to Road leading from Barnett & Road  
 to Mullins Cove then along Little Road N 84° 05' E 7.77 then N 12° E  
 3.64 to Road corner to Collins 18 acres

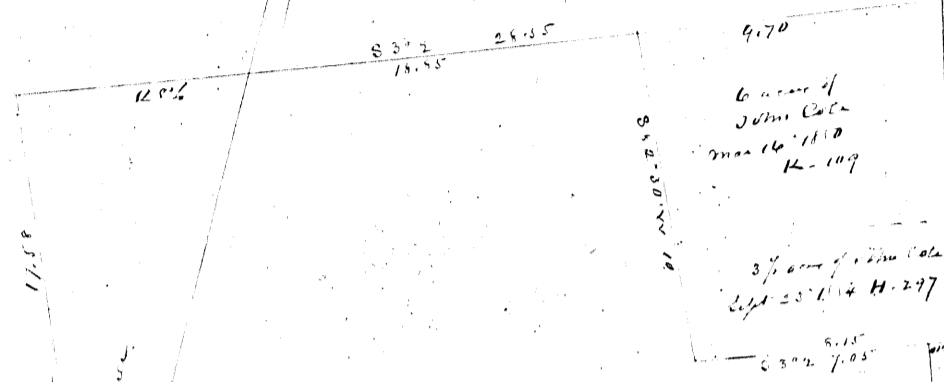


Map of lands about  
Little Rock - (old map)





part of survey of 100 acres



52° 1/2 W 11.05  
 John Cole  
 Part of Survey  
 July 12 1810  
 Book H-10-  
 5.05 11.05


John Cole Land  
 15.11  
 18° 31' 18" N  
 20.00  
 87° 30' 2"

part of Jonathan Wase farm  
 cont 115 acres  
 Surveyed by Ed. Thomas  
 April 1842

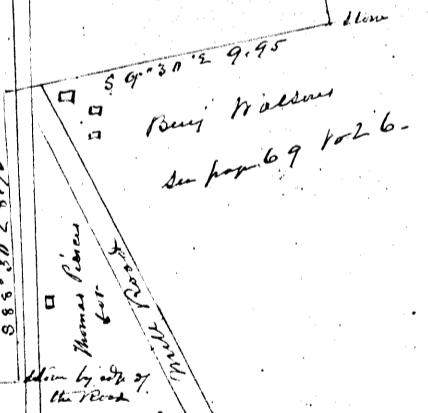
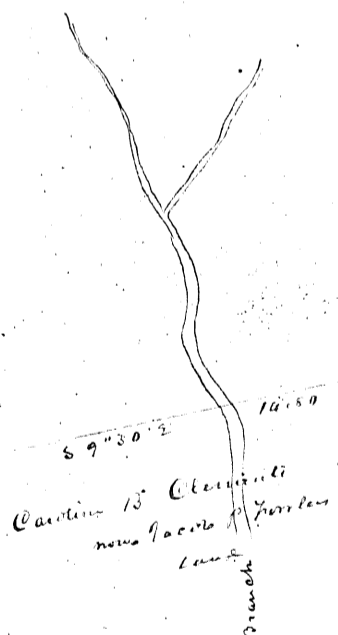
100 of Henry Kells  
 Mar 9 1842  
 Y-251 containing

51° 30' 2" 10-  
 John A Cole to Mary Cole  
 Mar 22 1845 3 acres  
 E-181  
 Lot 1 John A Cole 1869  
 11 22.00 2 N

Sold by Jonathan Day to  
 John A Cole 1822 1868



White Rock & Long Point  
 15.00  
 23.00  
 23.00  
 23.00



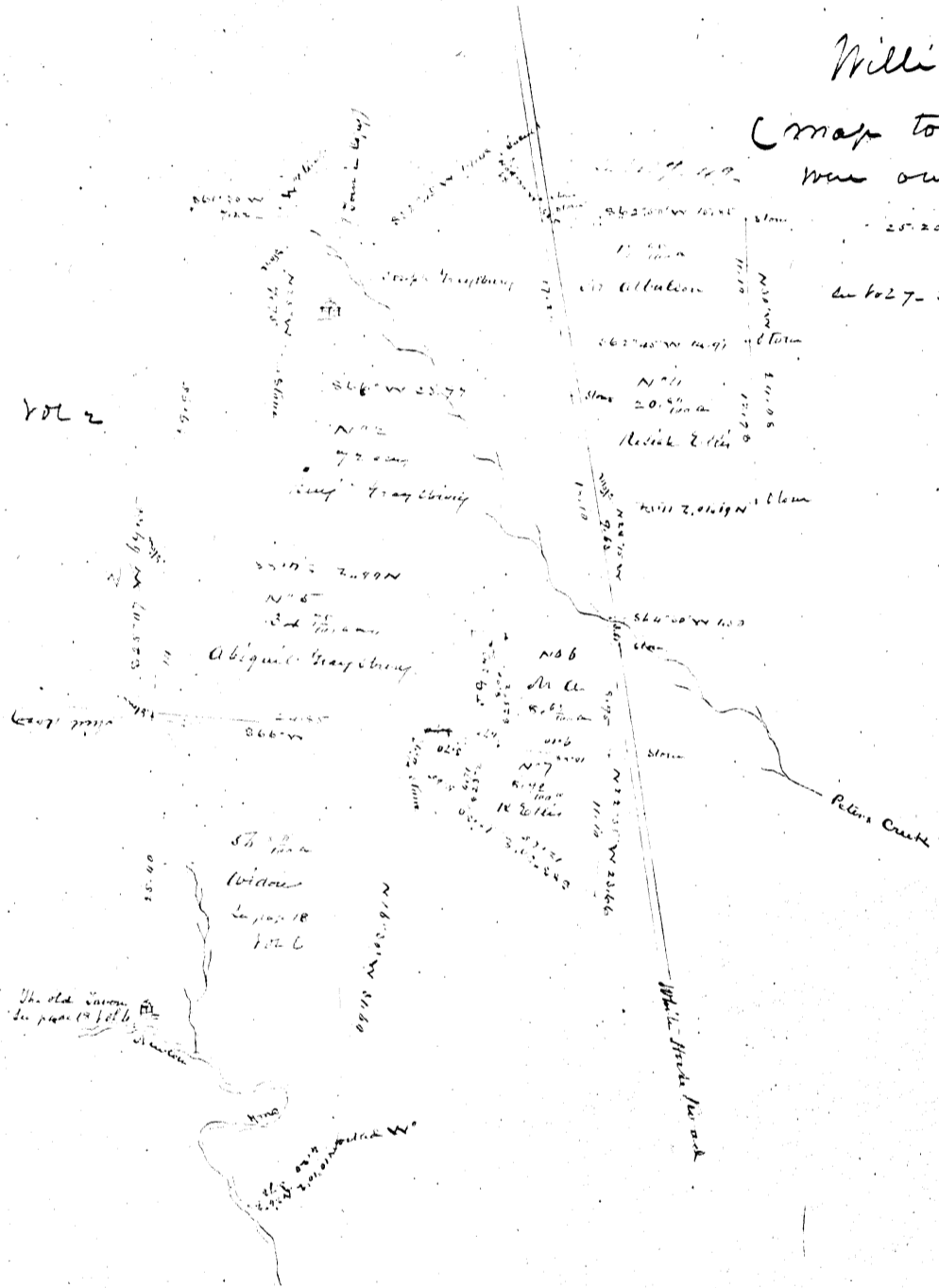
Copy of the map of the division  
of James Grayson's Estate in Newton  
Township at made in 1820 by  
Commissioners

William Sharp Surveyor

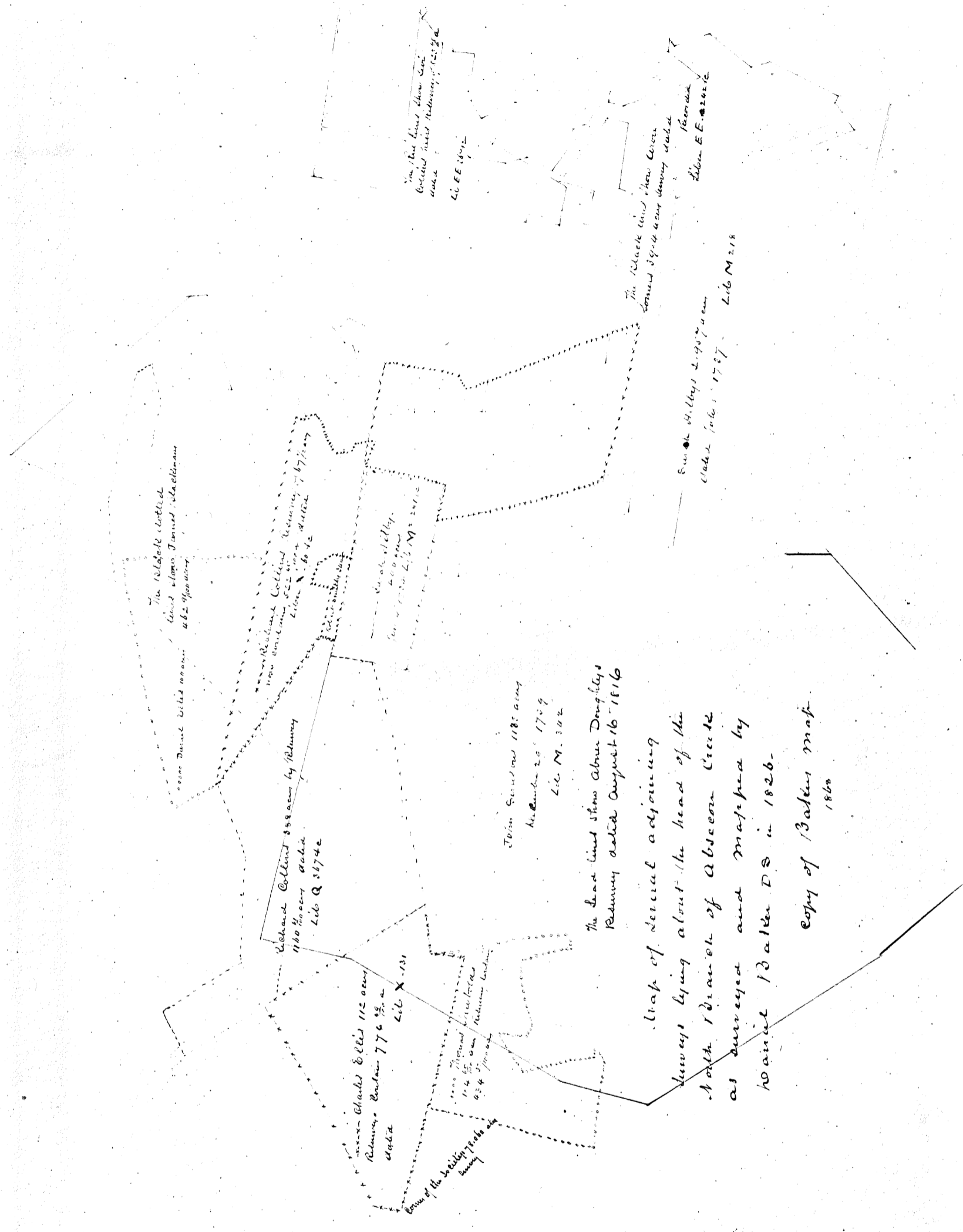
(map torn so that parts  
were out)

See page 10 Vol 2  
to 27-36.

See page 10 Vol 2







The school lot  
land show James Jackson  
near some other owners  
at 22 1/2 acres

Richard Collins 888 acres by survey  
1880 survey date  
Lib Q 3174c

Charles Ellis 112 acres  
Richard Collins 776 1/2 acres  
Lib X 151

114 1/2 acres  
Richard Collins  
834 1/2 acres

John Sinton 1185 acres  
Richard Collins 1709  
Lib M. 302

The lead line show John Dougherty  
Richard Collins August 16 1816

Map of several adjoining  
surveys lying about the head of the  
North Branch of Abscon Creek  
as surveyed and mapped by  
Walter Baker D.S. in 1826.

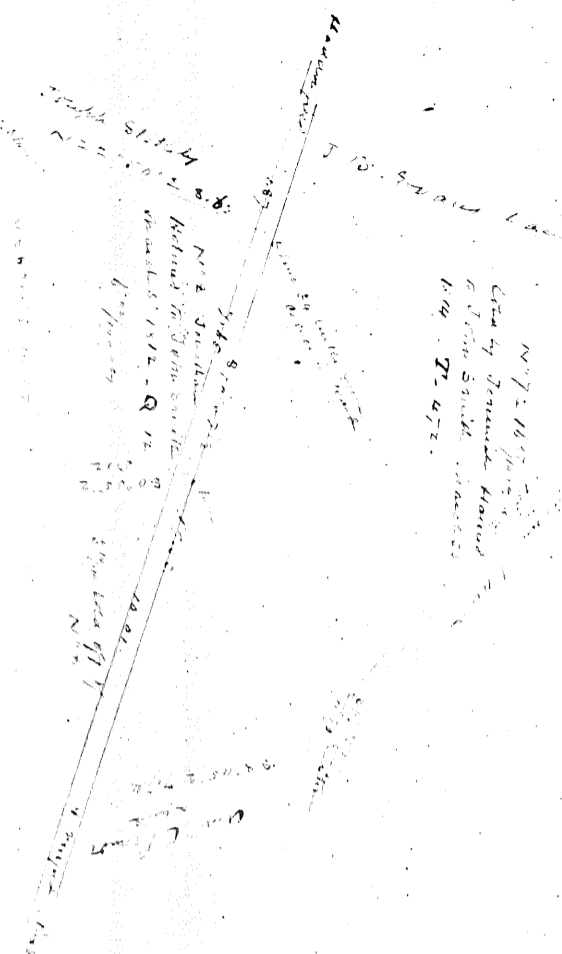
copy of Baker map  
1860

The lead line show some  
Richard Collins survey  
Lib E.E. 202c

The black land show corner  
Richard Collins survey  
Lib E.E. 202c

Richard Collins 2,907 acres  
Richard Collins 1709  
Lib M. 218

Samuel Abraham and  
Caroline Proud sold to  
George M Peacock  
March 19, 1867



N 50 1/2 E 100 1/2 ft  
Lined by J. A. Roberts  
and Elizabeth Peacock  
June 1867

See page 36  
Vol 2

Now 70 rods of the land from  
John Peacock sold to John Smith  
March 5, 1862 - Q. 12 1/2

Now 70 rods of the land from  
John Peacock sold to John Smith  
March 5, 1862 - Q. 12 1/2

100 1/2 ft  
N 72 1/2 W 100 1/2 ft  
Lined

North W 27 1/2  
Hillsdale Land

N 72 1/2 W 100 1/2 ft  
Lined

100 1/2 ft  
N 72 1/2 W 100 1/2 ft  
Lined

Acute ...  
not ...  
last ...  
Delaware ...

The ...

...  
...  
...

...

...


...

...

...

Not ...  
...  
...  
...  
...

...

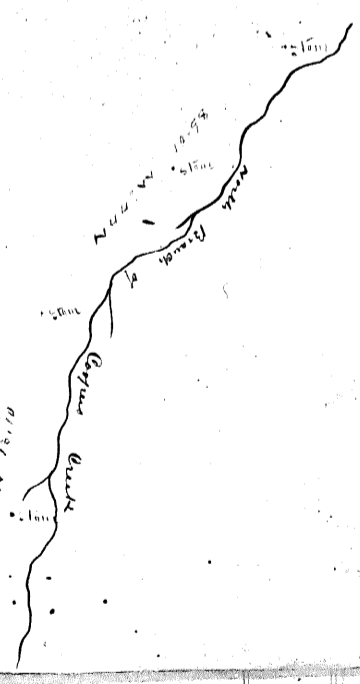


Map ...  
January 5<sup>th</sup> 1877 - ...  
May 14 1885 - ...  
...

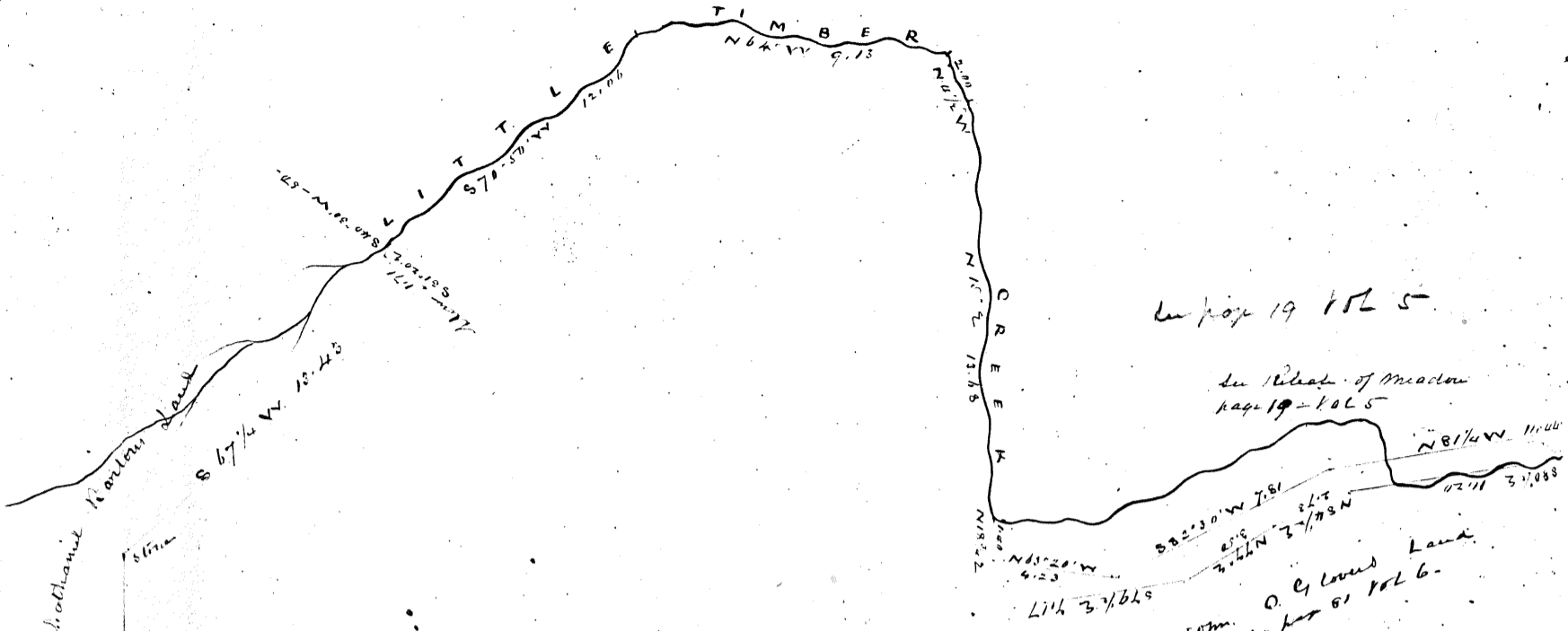
...

...

...



...



Map of a farm lot Jacob & Brick done  
as sold by Commissioners to

- Edward W. Brick
  - James H. Brick
  - William W. Brick
  - Mary J. Brick
- 1868

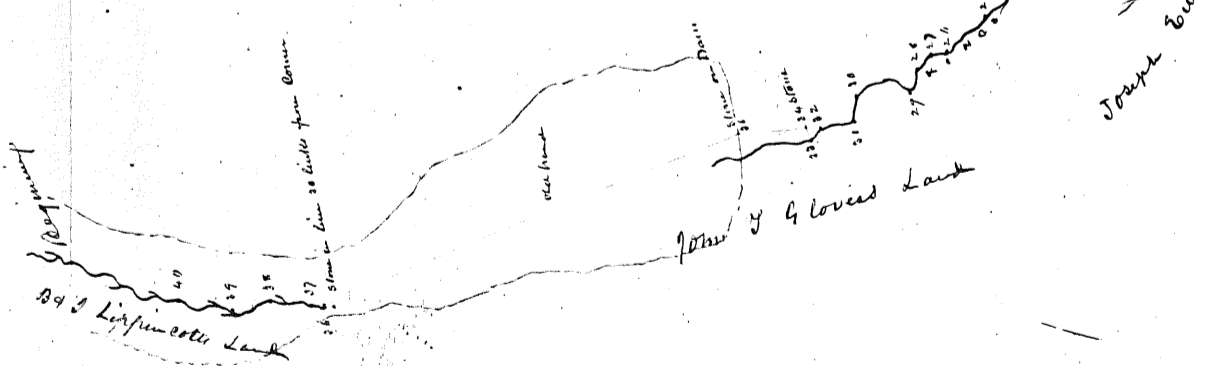
Surveyed by J. Lewis Rowland  
January 1868 = 166 <sup>32</sup>/<sub>100</sub> acres

Center Township Camden Co.

Jacob & Brick did the survey & plat of the same by order of Court Richard  
Innocent Edward Z. Collins & J. Lewis Rowland commissioners sold and conveyed  
the same to Edward W. Brick, James H. Brick, William W. Brick and  
Mary J. Brick - March 16<sup>th</sup> 1868 Book No. 62 p. 487c - Edward W. Brick  
sold his 1/4 to James H. William W. and Mary J. Brick - March 25<sup>th</sup> 1869  
= James H. Brick - William W. Brick  
and Mary J. Brick to Samuel & Shivers October 15<sup>th</sup> 1873 Book No. 76 p. 479c -


Course & distances up Kings River

21. S 31 1/2 E - 1.10	31. S 69 E - 1.00
22. S 88 3/4 W - 2.30	32. N 58 1/2 E - 1.39
23. N 74 1/2 E - .58	33. S 1/2 E - .43
24. N 61 1/2 E - 1.60	34. S 78 3/4 E - 2.12
25. N 66 1/2 E - 1.53	35. N 86 2/3 E - 13.37
26. S 79 1/2 E - .52	36. S 75 1/2 E - .42
27. N 59 E - .66	37. S 87 E - 1.30
28. N 45 1/2 E - .69	38. S 87 1/2 E - 1.19
29. S 79 1/2 E - 1.57	39. S 58 1/2 E - 1.62
30. N 51 1/2 E - .72	40. S 52 3/4 E - 3.30



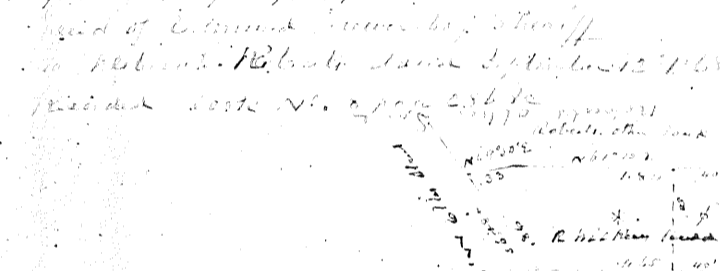
Benjamin and Joseph Lippincott's Land  
see page 19 Vol 5  
S 19 1/2 W 14.459

See page 19 Vol 5  
Collins & Rowland  
see page 19 Vol 5  
see page 19 Vol 5




Map of a part of land near Toronto = 200 acres sold by the Trustees of George Mansfield to  
 John Rouse Smith 1850 Lib. 215 - Ann Rouse sold to Joseph Hurling - Esq and  
 Nathan Cooper June 11 1874 Lib. W 567. and Nathan Cooper sold his part No. 2 - (the  
 whole having been divided) to Chase Cooper July 1 1877 Lib. D.D. 417 - Chase Cooper  
 divided the same into 200 and sold to various persons = 10000 - Rich 28 p. 100 to  
 Francis Collins.


2. Lot in W. of Robert Roberts to William H. Fowler  
 and William H. Fowler  
 May 7 1875 No. 2325  
 Fowler and Hamilton to Alfred Hamilton  
 April 7 1877 - 379 - 2646 - the same to  
 Margaret R. Fowler July 15 1878 - 379 - 3549



Map of a lot on Potters  
 Street sold by Robert Roberts  
 to Jacob P. Fowler - and dated Dec 7 1868 Record  
 in Rec 1868 Book LN 58 page 379  
 see map



Lot in W. of Robert Roberts to William H. Fowler  
 and William H. Fowler  
 May 7 1875 No. 2325  
 Fowler and Hamilton to Alfred Hamilton  
 April 7 1877 - 379 - 2646 - the same to  
 Margaret R. Fowler July 15 1878 - 379 - 3549



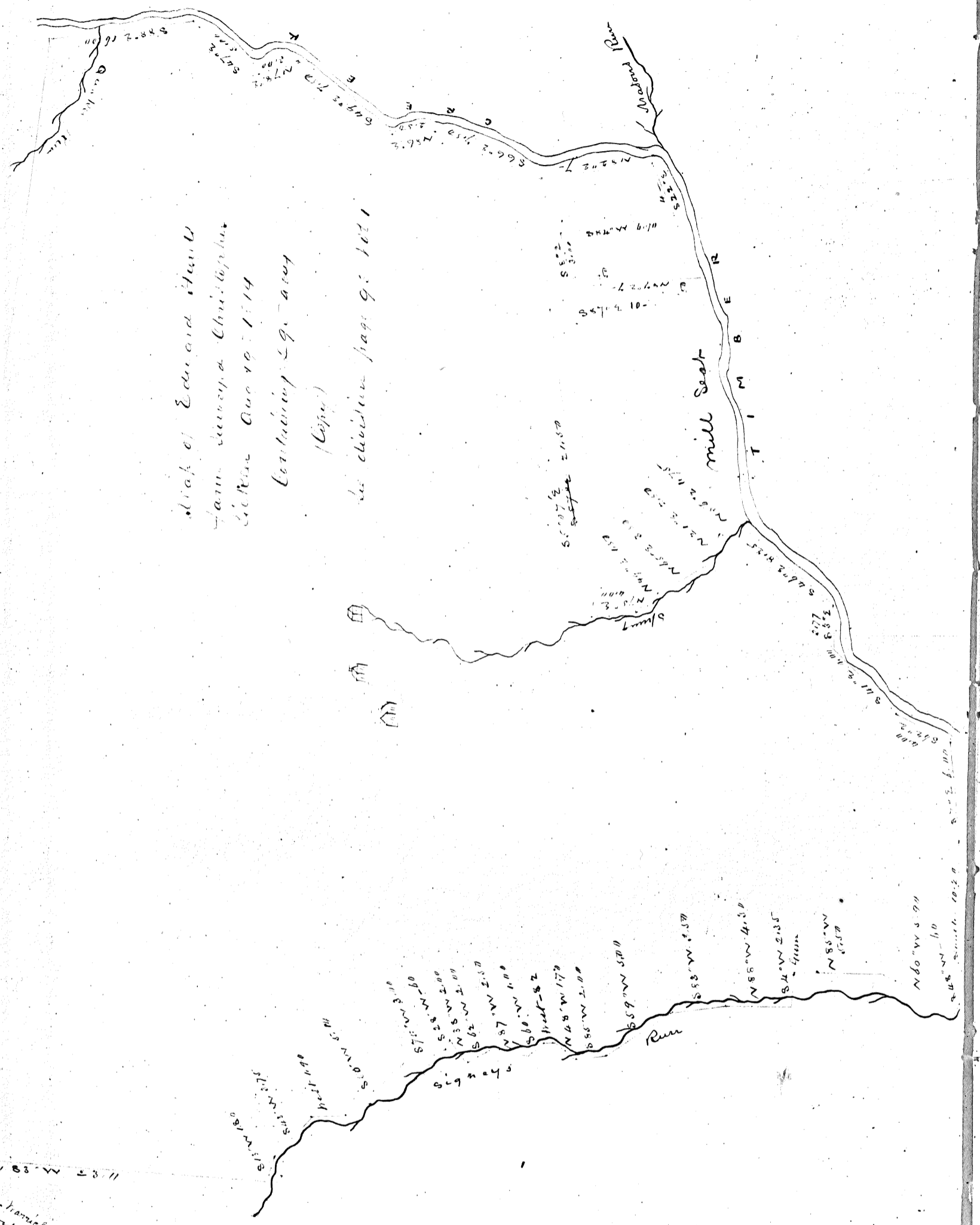
Map of a lot on Potters  
 Street sold by Robert Roberts  
 to Jacob P. Fowler - and dated Dec 7 1868 Record  
 in Rec 1868 Book LN 58 page 379  
 see map

Map of a lot on Potters  
 Street sold by Robert Roberts  
 to Jacob P. Fowler - and dated Dec 7 1868 Record  
 in Rec 1868 Book LN 58 page 379  
 see map

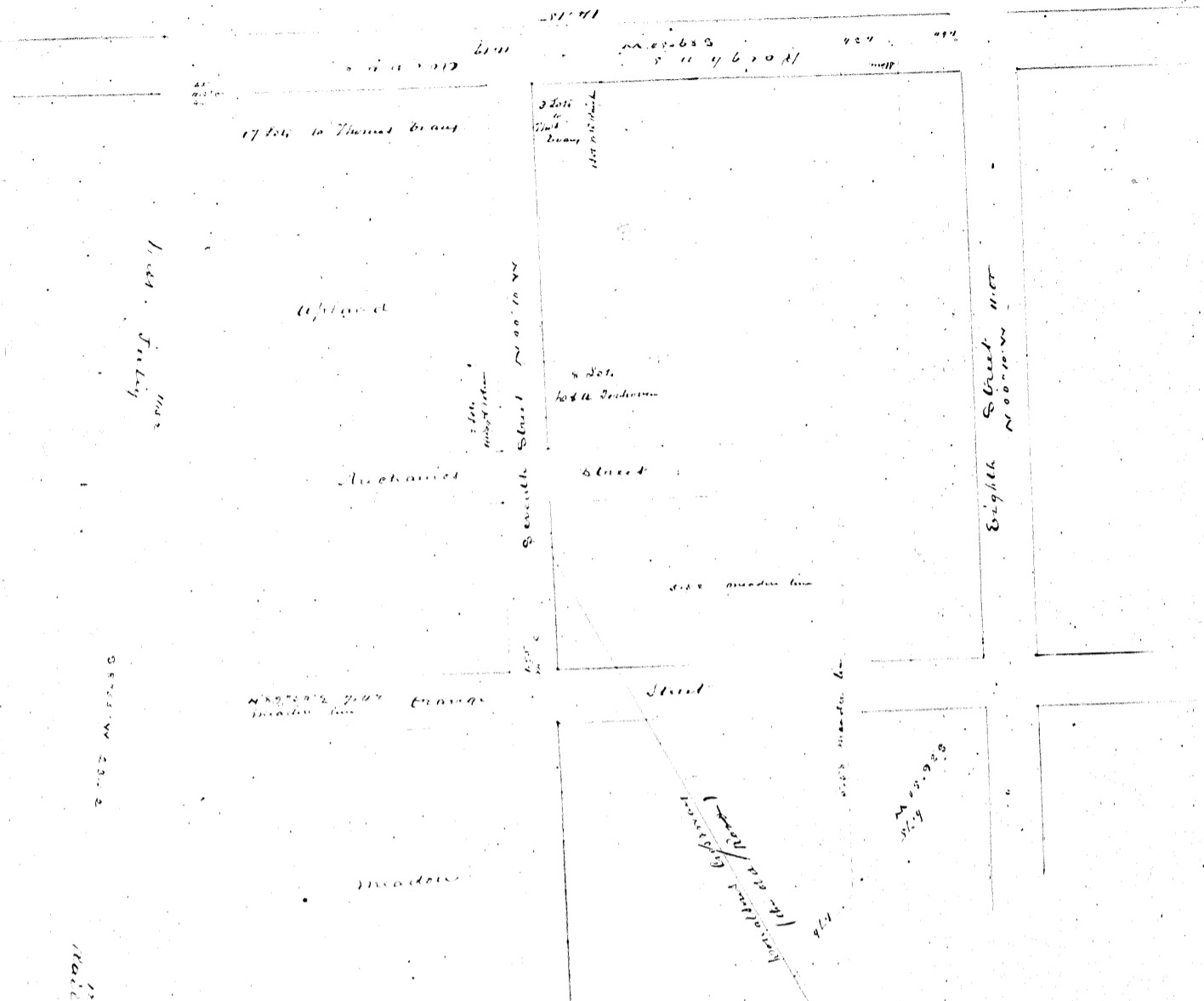


Jonathan Wright Academy of 1816 out  
dated Oct 19 1839. Harriet  
Loring Harriet's offer  
N 91° 11' 12" 70

Map of Edward Hunt  
Farm Surveya Christopher  
Larkin Aug 19 1814  
Containing 29. 207  
(Copy)  
See division page 9: 1021



Line to E. from Harriet  
to Crawford line  
N 82° W 23 11



Map of Land at Raigins Point  
 Point sold by John Cooper  
 & Charles B. Coles Trustees of  
 W. R. Raigins

John Collier & Wm. Hugg  
 Surveyed Nov 1868  
 per me

Whole Parcel 50 acres  
 Upland 10.20  
 Meadow 18.48  
 4.32  
 30.00 acres

2 Captains  
 Chas. Raigins 2.61  
 Benj. R. Winton 2.25  
 W. R. Raigins 1.04  
 Tho. Evans .97  
 A. H. Terhoveu .32  
 Hugg & Colier .88  
 Nail Road 1.05  
 6.32

see page 59 Vol 4.

N 6° W 67.8

Branch of Newlon Creek  
N 79° 50' E 12.00'

Quinn's Dam

Site of the  
old mill by  
John Hill 1896. Near  
Almond Water shown me by  
James Hobbs & he took it  
down. It was 12 feet  
across and was built at three  
several times - mostly of logs

Miller's Land  
see page 59  
Vol 4

Part of James Hobbs farm  
surveyed in 1861  
per me

61.70  
the 1/2 of C road 2.5  
61.30  
per acre

see page 4 Vol 6.  
see page 10 Vol 2

3.1.28.  
William F. James  
James Buchanan  
Mar 5 1862 H.  
He to James Hill  
July 20 1865  
Y-527

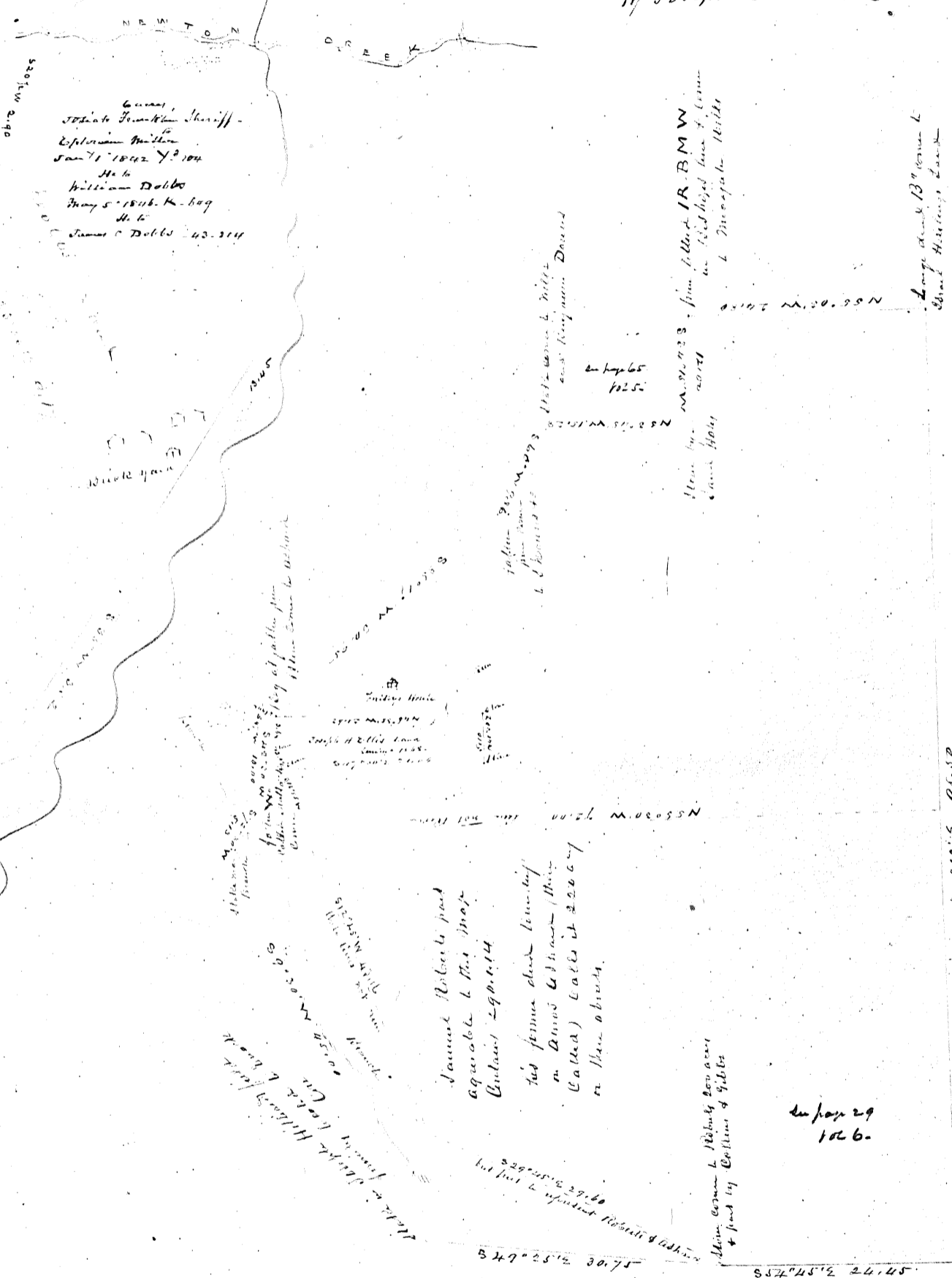
20.79  
Rabbit  
N 15° 05' E

see  
N. 69.5 Road

James C. Hobbs  
see  
see page 10  
Vol 6

48.84

Map of  
Roberts pine land  
at Holly Group  
Surveyed March 1794  
by Joseph Stiles D.S.



800000  
James Dobbie  
William Dobbie  
James Dobbie  
1025

James Dobbie  
William Dobbie  
James Dobbie  
1025

James Dobbie  
William Dobbie  
James Dobbie  
1025

Large tract B<sup>n</sup> term  
Wm. Hillier's land

N 34° 10' E 96.50  
Lab. Cabot Dipos. Pine Colls. Bank

1026

James Dobbie  
William Dobbie  
James Dobbie  
1026

James Dobbie  
William Dobbie  
James Dobbie  
1026

Joseph Lippincott's Land  
7th 20th 21st

S 81° W 25 1/2  
46.25'

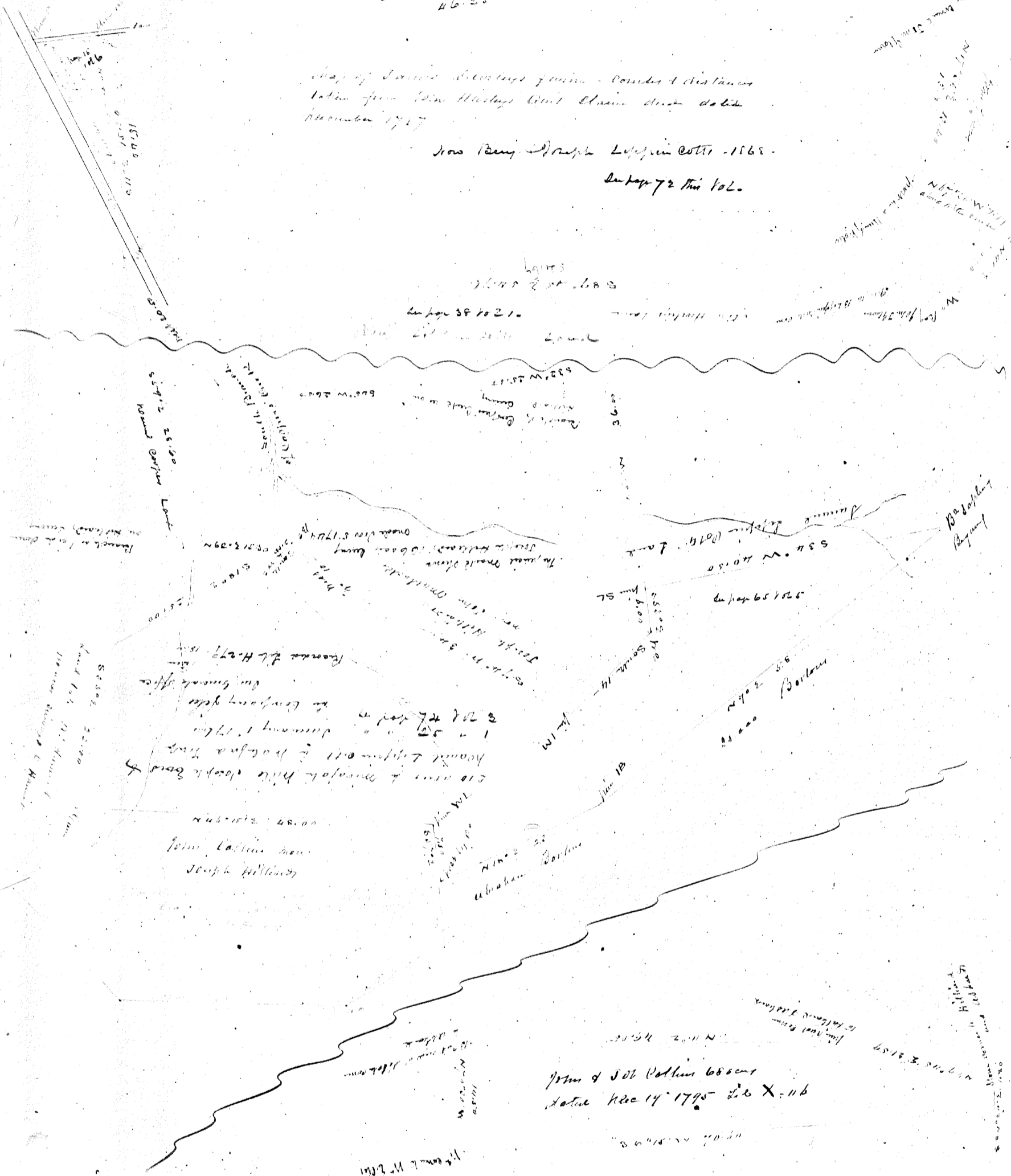
Lippincott's Land  
8th 20th 21st  
N 81° 30' W 15.00'  
13.12'

Map of various surveys from - Considered Distances  
taken from John Hartley's and others dated  
November 1797

Now being Joseph Lippincott's - 1868  
Survey 72 this Vol.

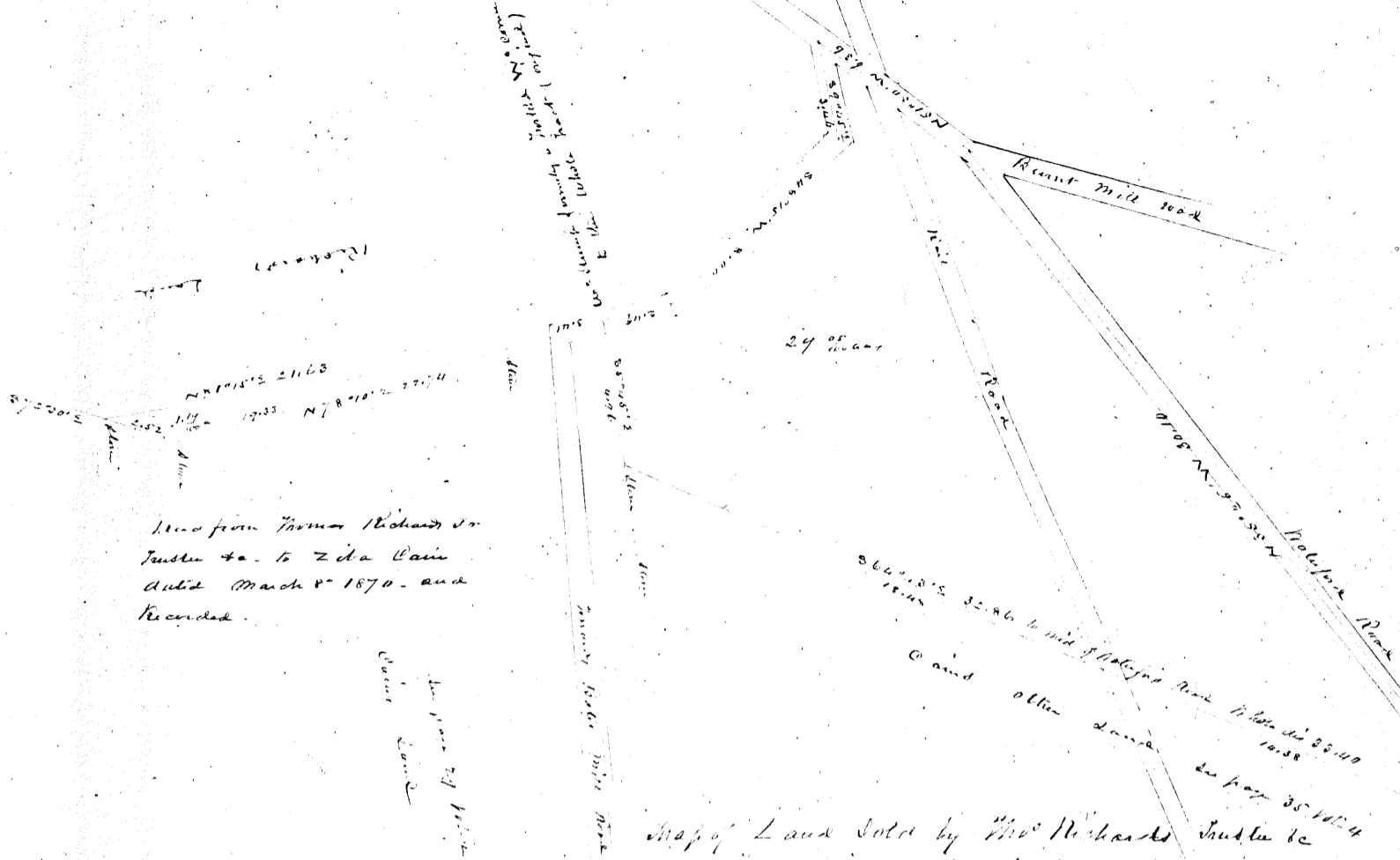
Light  
2000 2 20 683

Survey 39 Vol 21





John & Job Potters 68000  
dated Dec 14 1795 26 X-116

Joseph Lippincott



Line from Thomas Richard to  
 Judah to to Ziba Cain  
 dated March 4<sup>th</sup> 1870. and  
 Recorded.


Map of Land sold by Mrs. Richards Judah to  
 to Ziba Cain - Nov 20<sup>th</sup> 1869  
 Surveyed for One



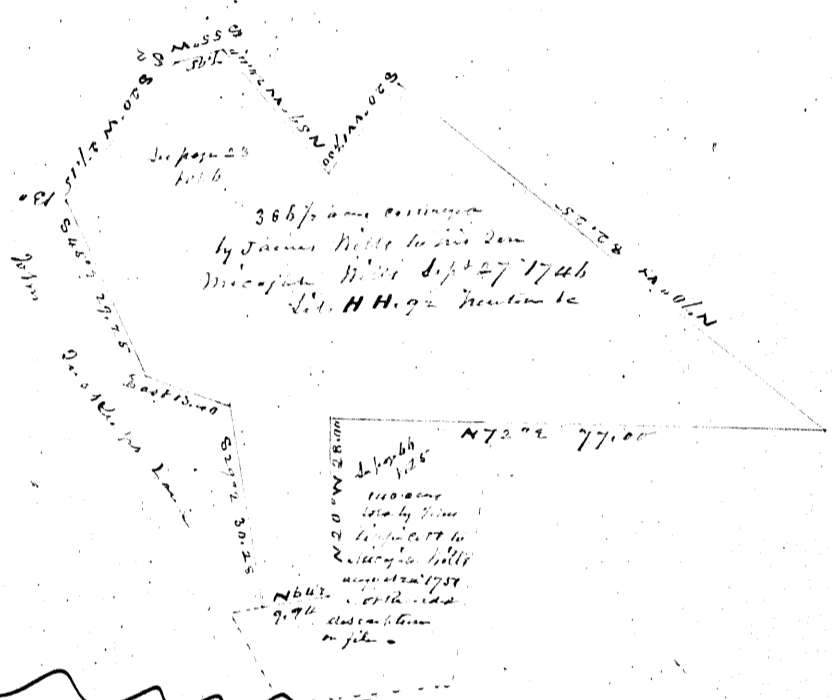
Map of land sold by  
 Joseph Elliot to William Gardiner  
 in relation to road  
 Surveyed May 18<sup>th</sup> 1869  
 per me  
 J.C.

Family of David  
 to page 57 Vol 6  
 Family of Joseph  
 to page 5-1025

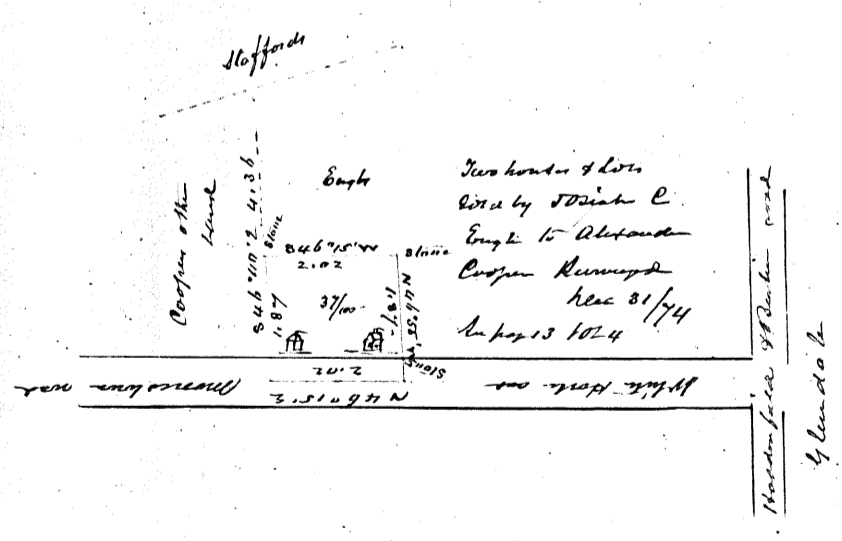

Surveyed and recorded with a view to the title of the said Survey



Map of Land in Staddenfield  
 sold by Helen Cooper to Isaac A  
 Knadocke survey & Sept 1867  
 by J Lewis Riland



Michael Hill's land  
 N 72° 2' 22.60"



Chas. S. Walker  
Land

(1716) Sam. Lewis Land

SEC 10'S 24, 78

Sam. Lewis  
Land

North Run

James Mills  
Sep 66 1815

SEC 10'S 24, 78

Map of Zebulon R. Mills'  
farm in Evesham Township  
Burlington County, N.J.  
Surveyed for him  
May 1817

Cont 179<sup>61</sup> acres  
1C - 1816

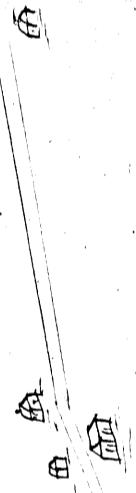
W. 2nd

N 81° 05' N 12.12

S 6° 40' E 7.110 recent Hickory

N 81° 05' N 12.12

John Lewis



S 89° 07' W 11.87

Small block in the corner is  
included in James & Mills

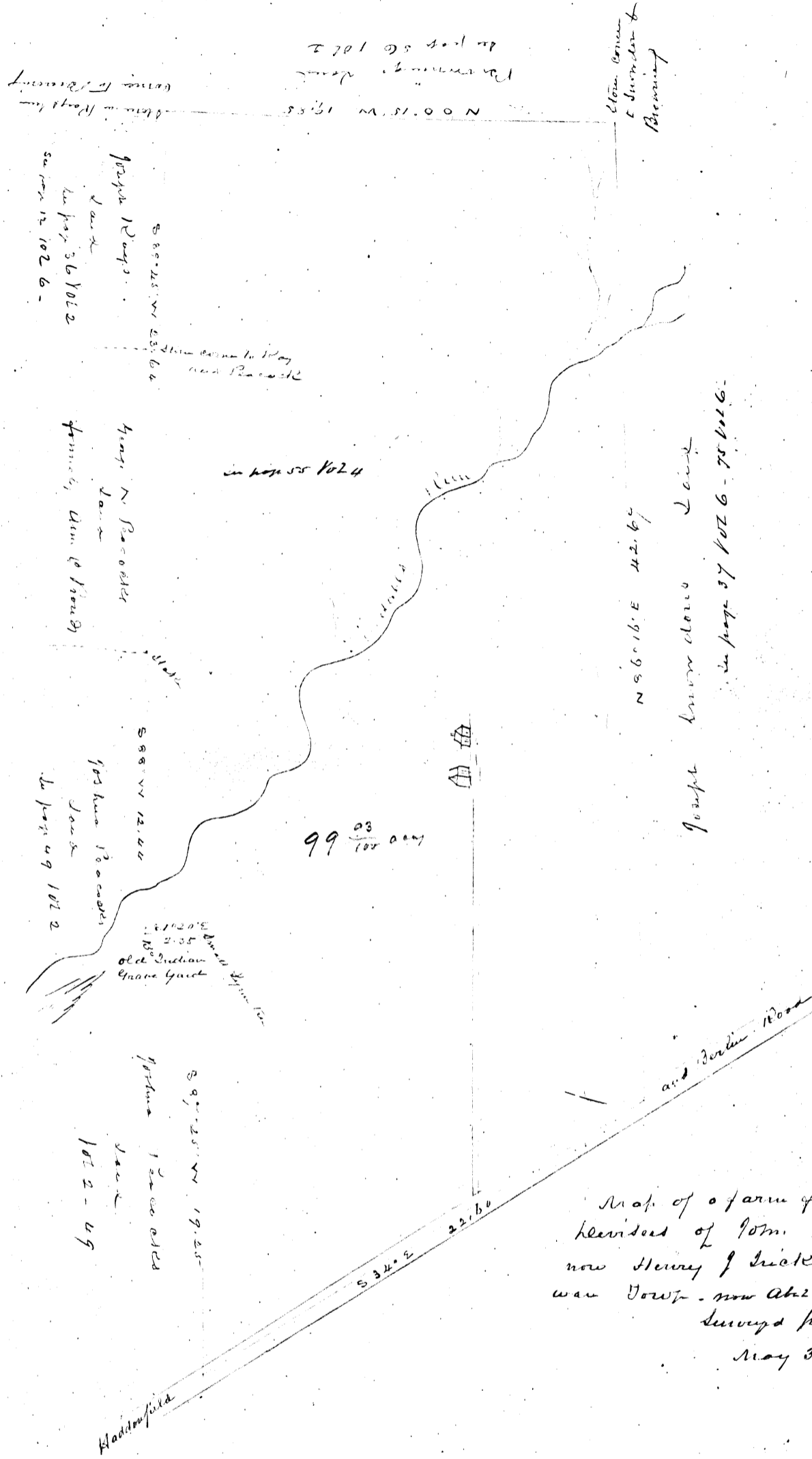
SEC 10'S 24, 78

John

James

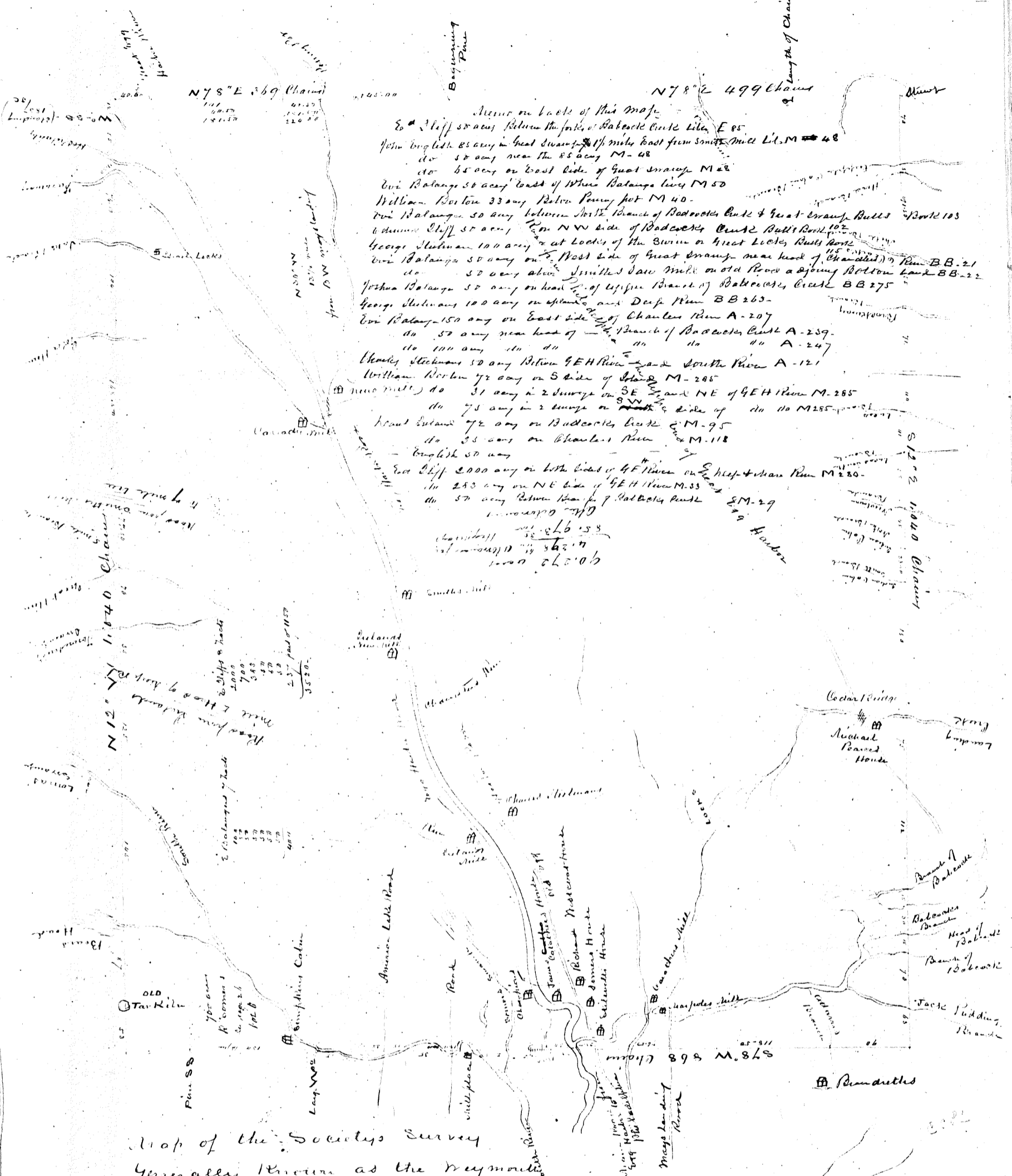
CCPC





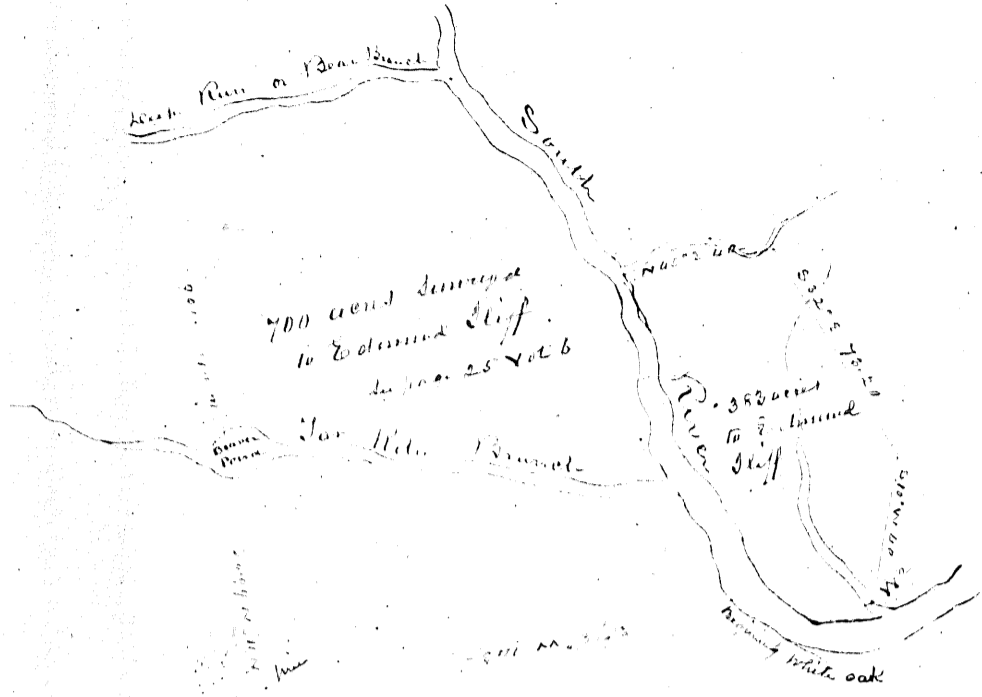
Map of a farm formerly the  
 homestead of Tom Roberts  
 now Henry J. Hicks in real  
 war town - now Abie Hillman  
 Survey for me  
 May 31 1869

Length of Chain




Memo on back of this map  
 To a Cliff 50 ams below the fork of Baker's Creek like E 85  
 John English 85 ams in head stream of 1/2 mile east from Smith Mill L.M. 48  
 do 80 ams near the 85 ams M-48  
 do 85 ams on east side of Great Swamp M-28  
 Levi Balanga 80 ams east of White Balanga line M-50  
 William Boston 33 ams below Ferry lot M-40  
 Levi Balanga 50 ams between North Branch of Baker's Creek & Great Swamp Mills Book 103  
 George Stebbins 50 ams on NW side of Baker's Creek Bull's Rock 102  
 Levi Balanga 100 ams at foot of the Stream or Great Lake Bull's Rock  
 do 50 ams above Smith's Saw Mill on old River ajoining Bolton Land BB-21  
 Joshua Balanga 50 ams on head of Upper Branch of Baker's Creek BB-275  
 George Stebbins 100 ams on opposite and Deep Run BB-263  
 Levi Balanga 150 ams on East side of Charles Run A-207  
 do 50 ams near head of Branch of Baker's Creek A-259  
 do 100 ams do do do do A-247  
 Charles Stebbins 50 ams below G.H. River and South River A-121  
 William Boston 72 ams on S side of Island M-285  
 do 31 ams in 2 Surveys on SE and NE of G.H. River M-285  
 do 75 ams in 2 Surveys on SE side of do do M-285  
 Head Island 72 ams on Baker's Creek M-95  
 do 35 ams on Charles Run M-118  
 English 50 ams  
 East Cliff 2000 ams on both sides of G.H. River on E side of Charles Run M-280  
 do 253 ams on NE base of G.H. River M-33  
 do 57 ams between Branch of Baker's Creek M-29

Map of the Society's Survey  
 Generally known as the Seymour's  
 Tract - Copy Richard Somers original Map Supp 16 Vol 1



Map of Edmund Cliff's  
surveys as Run by  
Daniel Baker



Among the papers of Francis B Evans see a Quit Claim from Tom Hill to Shirley much dated November 30<sup>th</sup> 1757 the 4<sup>th</sup> 5<sup>th</sup> 6<sup>th</sup> 7<sup>th</sup> 8<sup>th</sup> 9<sup>th</sup> 10<sup>th</sup> 11<sup>th</sup> 12<sup>th</sup> 13<sup>th</sup> 14<sup>th</sup> 15<sup>th</sup> 16<sup>th</sup> 17<sup>th</sup> 18<sup>th</sup> 19<sup>th</sup> 20<sup>th</sup> 21<sup>th</sup> 22<sup>th</sup> 23<sup>th</sup> 24<sup>th</sup> 25<sup>th</sup> 26<sup>th</sup> 27<sup>th</sup> 28<sup>th</sup> 29<sup>th</sup> 30<sup>th</sup> 31<sup>st</sup> 1757. The hill - the "Sider" - was in Wroughton's possession 30<sup>th</sup> 31<sup>st</sup> 1757. The deed was lost to the County at date of Quit Claim - alleged to be lost to the County (Quit Claim) from Tom Hill - the only son of him of Tom Hill (the Elder in Vol 3 - 4).

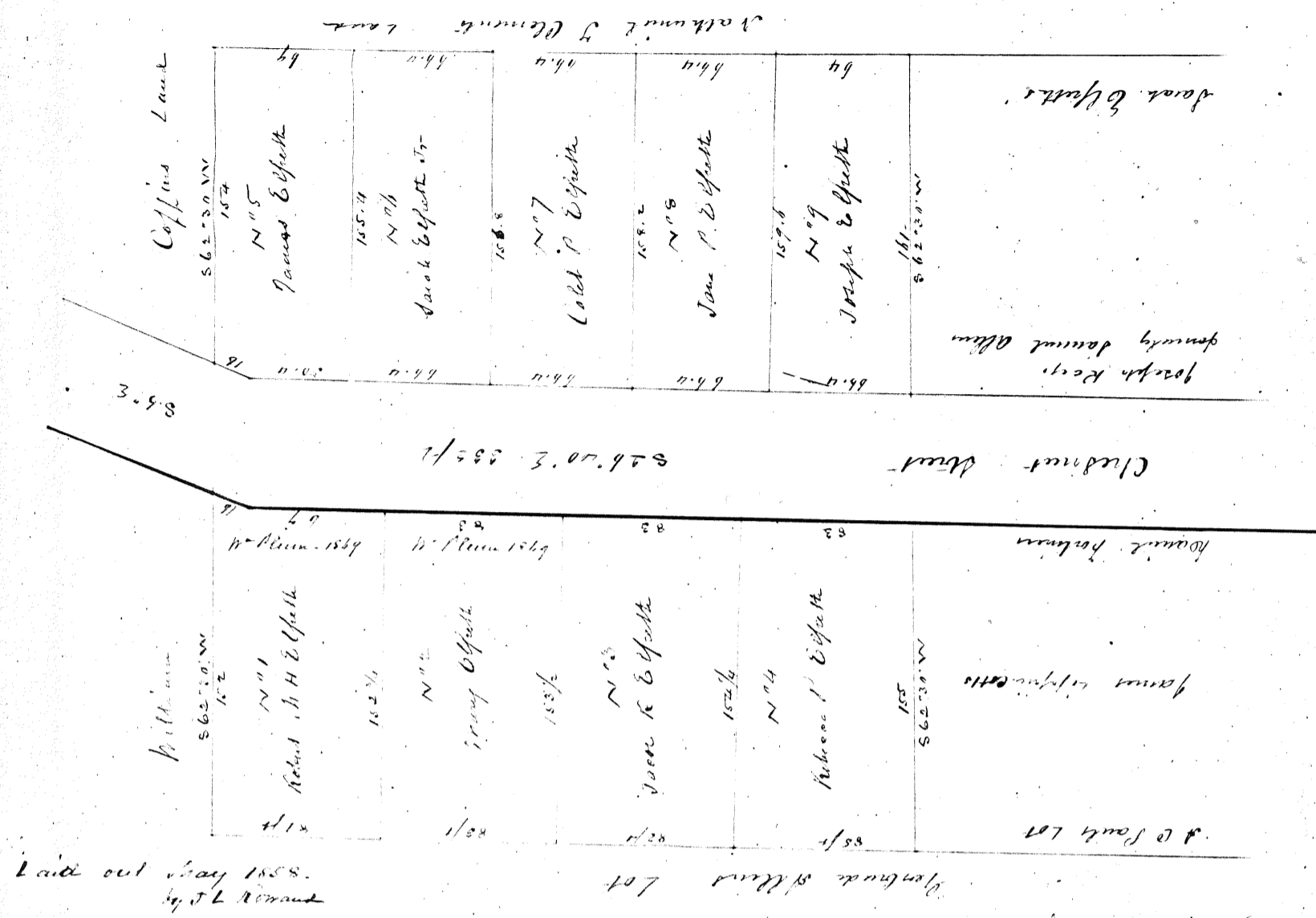
Old deed in possession of Francis B Evans family

to page 123 for Gile & Co

Shows a lot sold by John & Mary Gile to 50<sup>th</sup> John Middleton by deed dated March 15<sup>th</sup> 1749. (not recorded)

Surveyed 27 July 1800. H. Carter 1811 from the deed date 1758  
J. Wroughton  
Middleton  
W. Wroughton's land  
Middleton  
N 10° 17' E 1.05  
S 50° E 7.50  
S 52° W 4.17  
to middle of Alley


Copy of Map of Land in Hill  
Gile now Methodist Church and  
Others &c =




Land out May 1858.  
by J. L. Remond

Remond's Lot

Map of Lots in Haddonsfield part of the Estate  
of Jeremiah O'Neil dec and assigned to Jacob  
R O'Neil March 25 1826 - QQ-370 Woodbury  
and by him divided & conveyed as above -



Lot of land sold by Mary  
Clark to John Remond dec  
dated April 20 1874  
Book N 74-203 John Remond  
divided it to his widow - will  
dated May 4 1881 - Hannah  
H Remond. She conveyed to  
Mary Clark May 15 1886

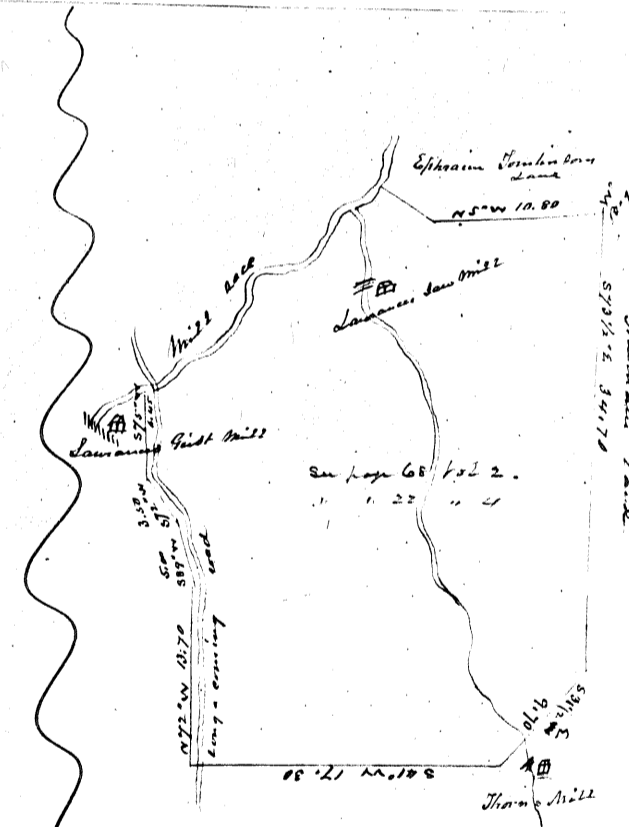
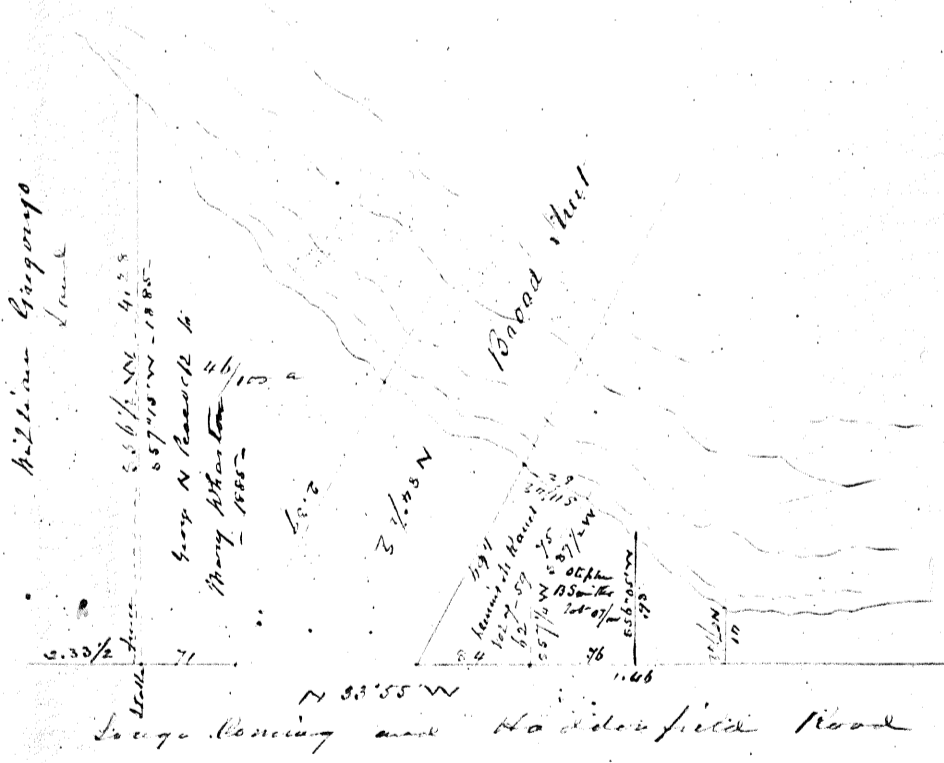


Map of lot sold by  
Mary Clark to William  
H Griffin  
April 1870  
Surveyed for me  
J. C.

	John Fitchcraft	James M. Poacock	James Mill						
175 ft	22								
175 ft	21								
175 ft	20								
175 ft	19								
175 ft	18								
175 ft	17	16	15	14	13	12	11	10	9
175 ft	17 1/2	17 1/2	17 1/2	17 1/2	17 1/2	17 1/2	17 1/2	17 1/2	17 1/2

T A U N T O N

Map of Lots at Batesville Belonging to James M. Poacock  
 Sold by George M. Poacock  
 Surveyed by J. Lewis Renard  
 July 28<sup>th</sup> 1875





Map of George Lawrence land at Batesville  
 new subdivision - Gibbs & others (1879)  
 see file C for Batesville papers  
 and titles to same and adjoining lands

Map of Woodland

Map of Lot at Berlin sold by Lavinia M Leach  
widow of Jacob Leach dec April 14 1870

Surveyed by Ezra Stiles  
See page 40 Vol 3.



Map of Woodland of  
Wm H Bates & the heirs of  
Nancy Hays = Lewis &  
divided Dec 19 1870.

by consent of Owners  
See page 41 Vol 4

Noted and to Bates & Hays  
date Dec 20 1870 -  
See Vol 4 402.

Surveyed by  
Ezra Stiles  
June 1870

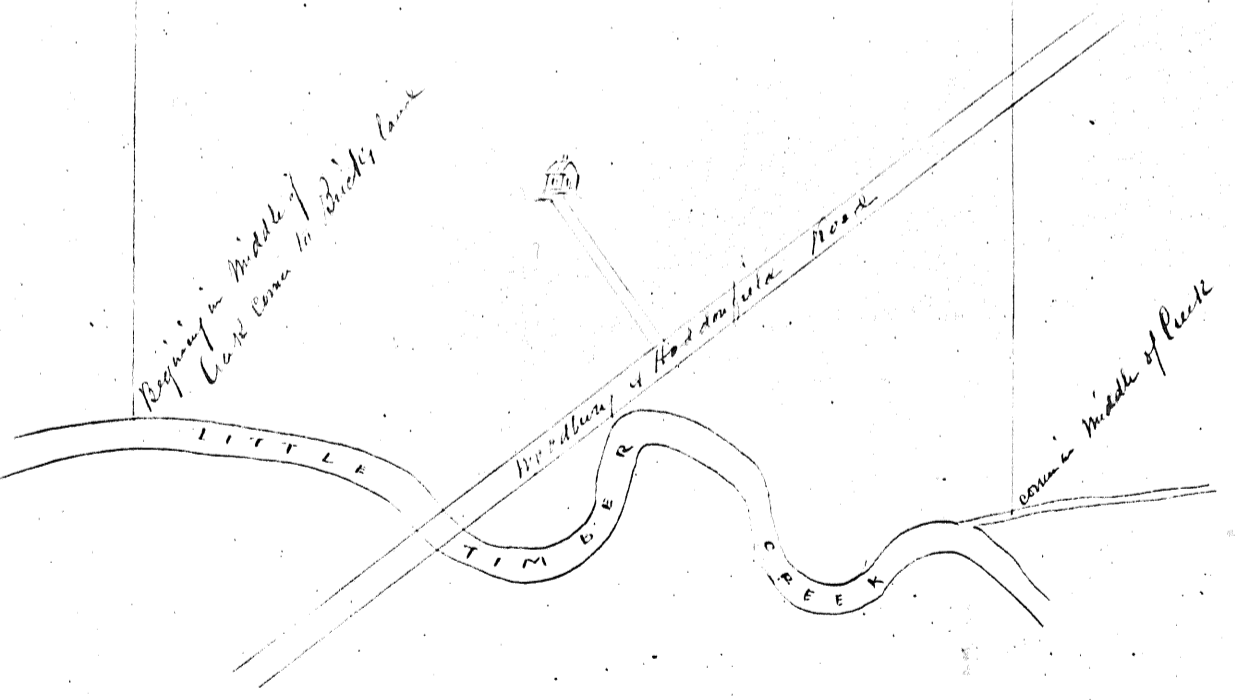

Surveyed by  
Ezra Stiles  
June 1870

See page 19  
Vol 6.

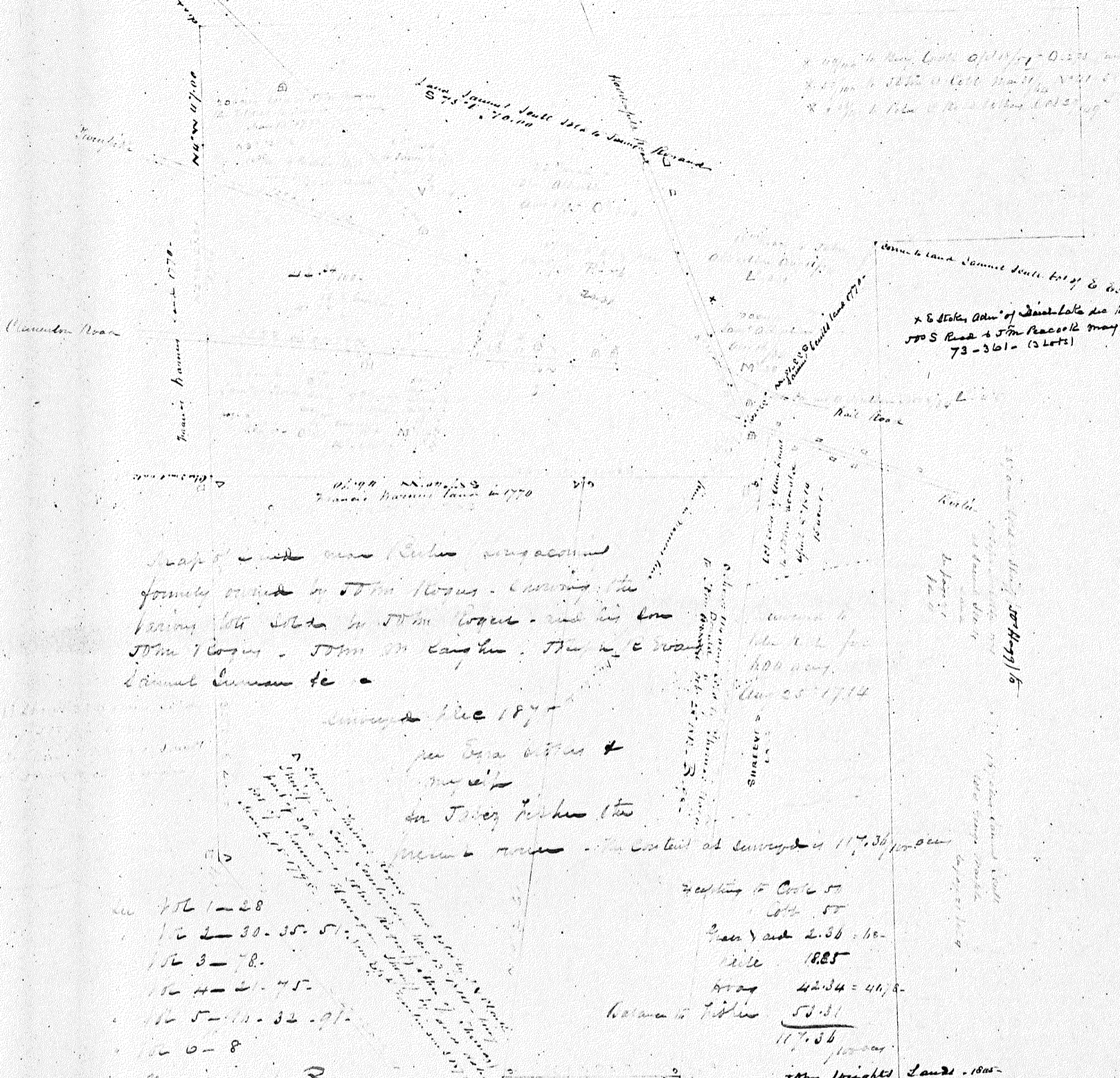
See page 19  
Vol 6.

Surveyed by  
Ezra Stiles  
June 1870

Surveyed by  
Ezra Stiles  
June 1870



The Blue Book shows 26 acres of land conveyed by Samuel Clement for John Hoag in 1770. which Hoag bought of Samuel Smith.



Map of land near Canaan conveyed formerly owned by John Hoag - conveying the various lots sold to John Hoag - and his son John Hoag - John M. Hoag - The land was Samuel Clement to -

Surveyed Dec 1874


per Dea. [unclear] & [unclear] for John Hoag the present owner - The content of survey is 117.36 acy

- 1-28
- 2-30-35-51
- 3-78
- 4-21-75
- 5-11-32-91
- 6-8
- Measure in p. 2.

According to Book 55  
 504 55  
 2-30-35-51  
 1805  
 4234 = 4178  
 Balance to Hoag 58.81  
 117.36  
 50th Wrights Land - 1805

Gran Yarn at Fildard

The Red Book shows the Grant of Samuel Smith Sept 15 1766. Lib N. 95 Canaan  
 The Black Book shows the Grant of John M. Hoag Oct 29 1809. Lib S. 517 Canaan  
 The Double Black Book shows the present survey Dec 1874.



See next page - 32.

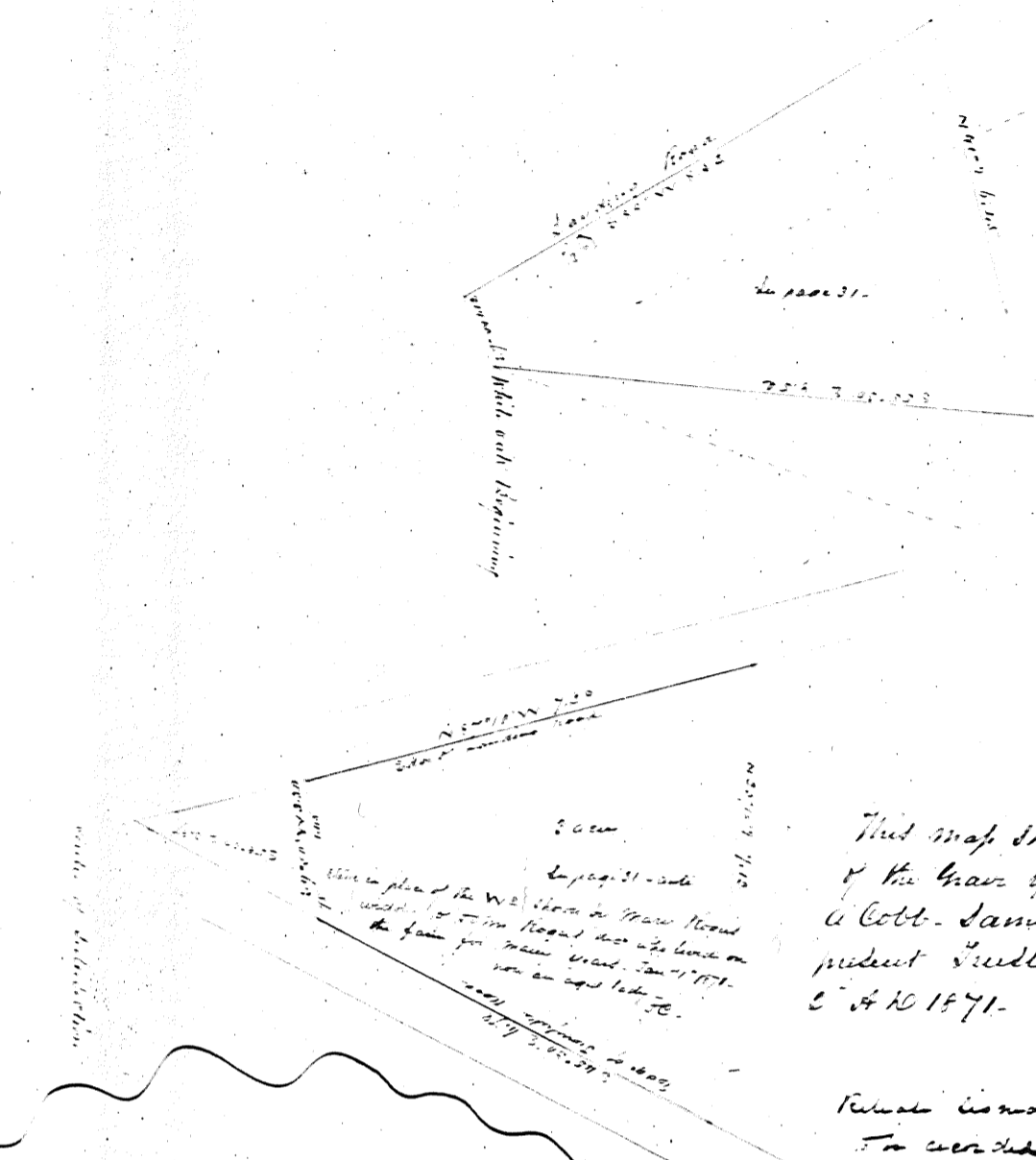
Wilson's TRACT  
 160 acres conveyed by Martha Wilson to J. B. C. - July 28 1814  
 U-15-  
 Sold on land of J. B. C. by J. V. Clark Sheriff to Martha Wilson Sept 5 1808 M-422

Note - Site of the Presbyterian Church erected before the year 1766. Shown to me by John A. Cobb Dec 1870. The old building had been down many years.



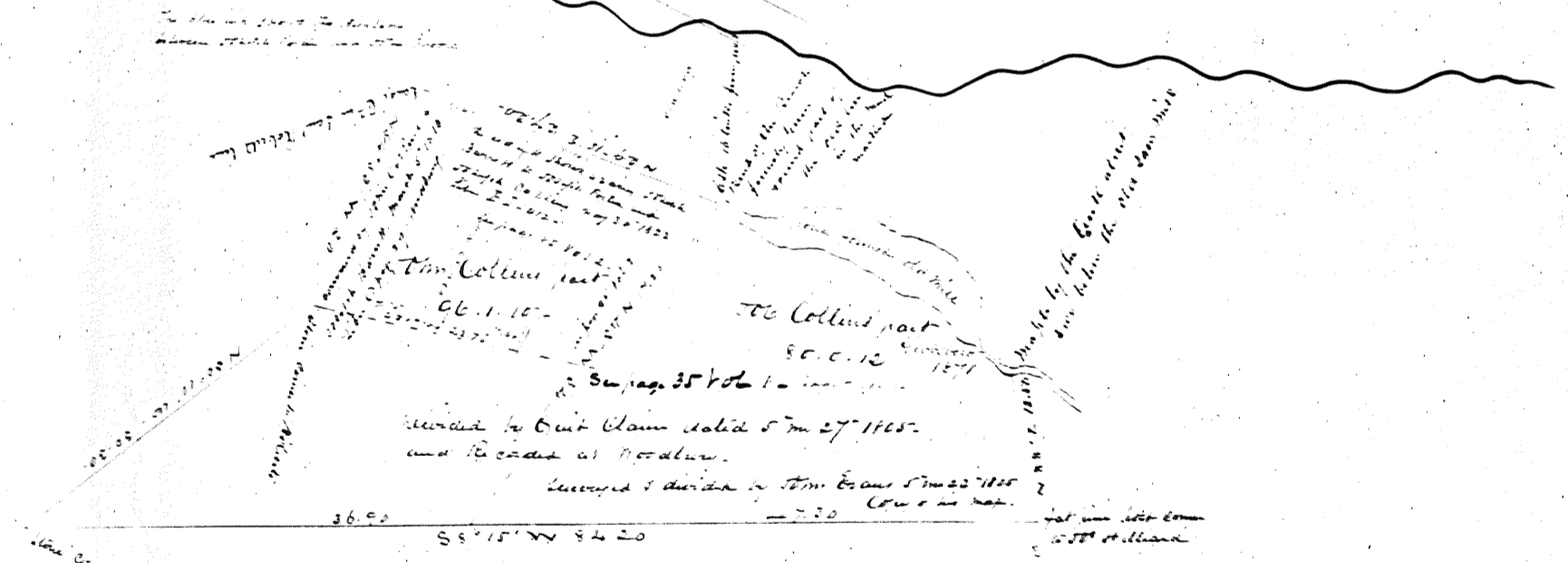
The dotted shows the lines as by the deed from Samuel Seale Sept 15 1766.

The black lines show the settlement of the boundaries August 1786 as by map made by R Burden and now in the hands of the Trustees of the Green Yard January 2 1771.

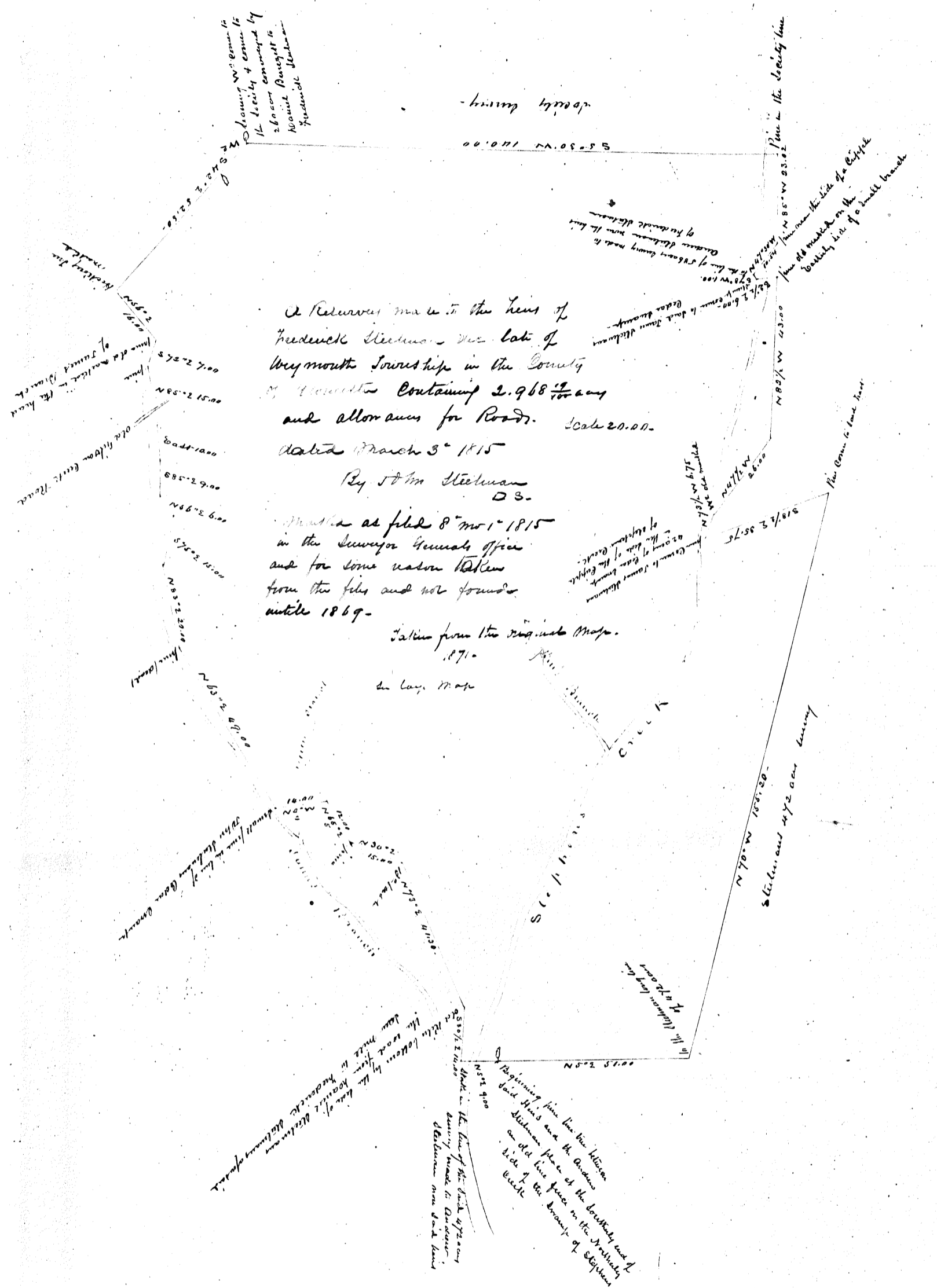


This map shows the settlement of the boundaries of the Green Yard lot at Berlin between Tom & Cobb, Samuel Seale and a James & Hill present Trustees and Jacob B. Fisher - January 5<sup>th</sup> 1771.

Surveyed by Ezra Stetson and self  
Records in name James 5<sup>th</sup> 1771 and  
To be used



Map of Land formerly Tom & Tom Collins lying at Hillsboro now owned by various persons.  
Copied from Court Claim Division  
made 1865 - on file



A Return made to the heirs of  
 Frederick Steedman the late of  
 Weymouth Township in the County  
 of Worcester containing 2.968 <sup>1</sup>/<sub>2</sub> acres  
 and allowances for Roads. Scale 20.000.  
 dated March 3<sup>rd</sup> 1815

By J<sup>th</sup> Steedman  
 D.S.

Map as filed 8<sup>th</sup> mo 1<sup>st</sup> 1815  
 in the Surveyor General's Office  
 and for some reason taken  
 from the files and not found  
 until 1869.

Taken from the original Map.  
 1871.  
 in Copy Map

Beginning from the line between  
 said Steedman and the Anderson  
 an old line fence in the Township  
 side of the boundary of Steedman  
 block

The line of the said 4 1/2 acre  
 survey made to Anderson  
 Steedman now both have

N 70° W 150.30 -  
 Steedman and 4 1/2 acre survey

Old Millon Centre Road  
 N 85° 10' 00\"/>

of Frederick Steedman  
 of Steedman survey made to  
 Anderson Steedman now both have


from the line of the said  
 Steedman and the Anderson  
 an old line fence in the Township  
 side of the boundary of Steedman  
 block

Planning was made to  
 the locality & corner to  
 260000 covered by  
 Mount Pleasant in  
 Frederick Steedman

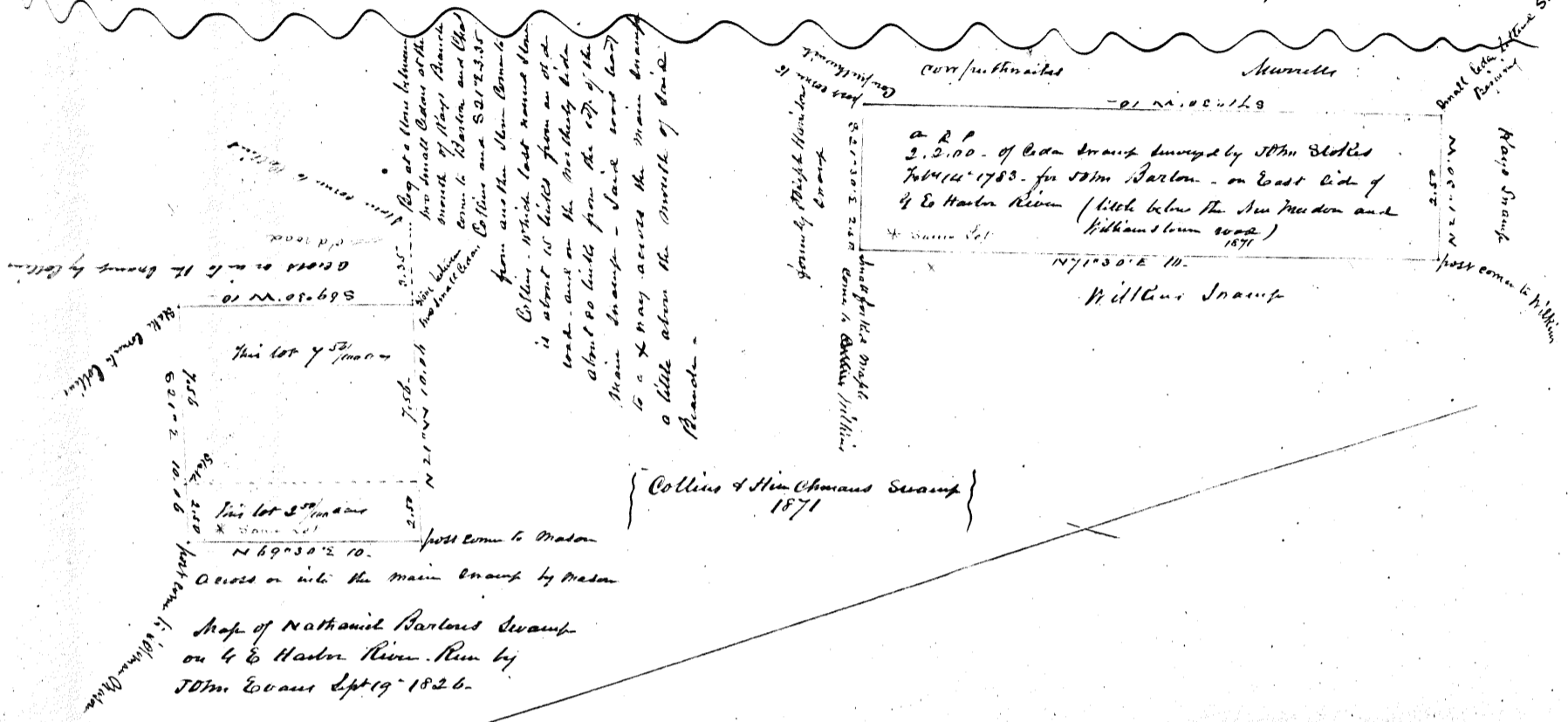
from  
 of  
 by  
 now  
 the

4

Andrew R. Hay's Land



Map of Land sold by Joel Humphrey to Andrew R. Hay to straighten  
 the Road from the Blue Anchor Road to the Rail Road  
 Surveyed May 16 1871

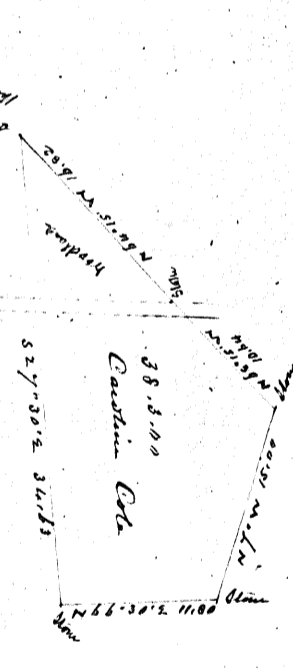


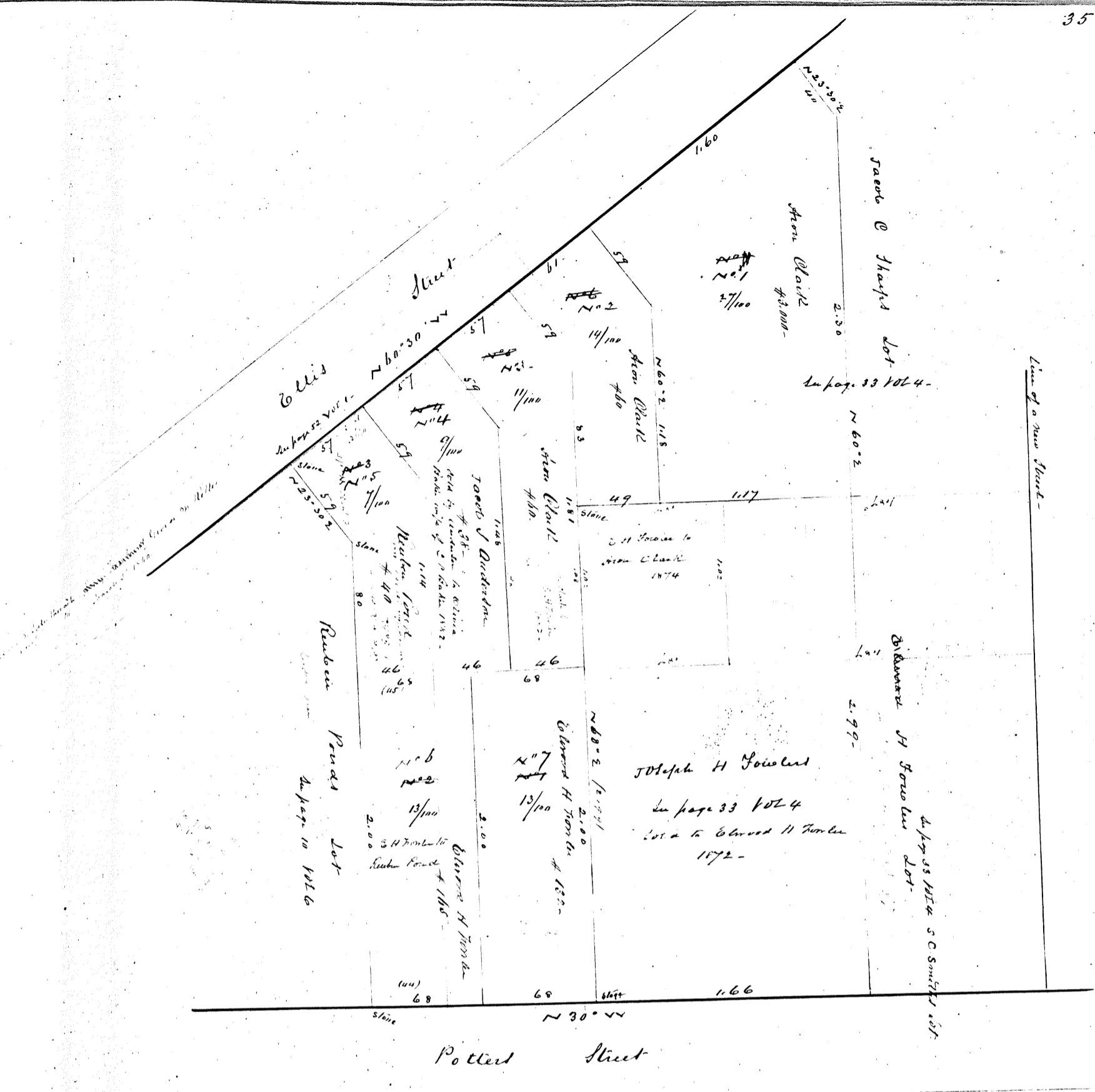
a R.P. of Cedar Swamp surveyed by John Stokes  
 Feb 14 1783. for John Barlow - on East side of  
 4 & Harbor River (litch below the New Madon and  
 Williams Run swamps)  
 1871

Collins & Hen Chambers Swamp  
 1871

Map of Nathaniel Barlow's Swamp  
 on 4 & Harbor River Run by  
 John Evans Sept 19 1826.

Map of Land set off to  
 Carolina Cole wife of Thomas  
 E Cole and daughter of Jacob  
 Stokes in the division of said  
 Jacob Stokes estate  
 made August 21 1819  
 William Sharp Surveyor.

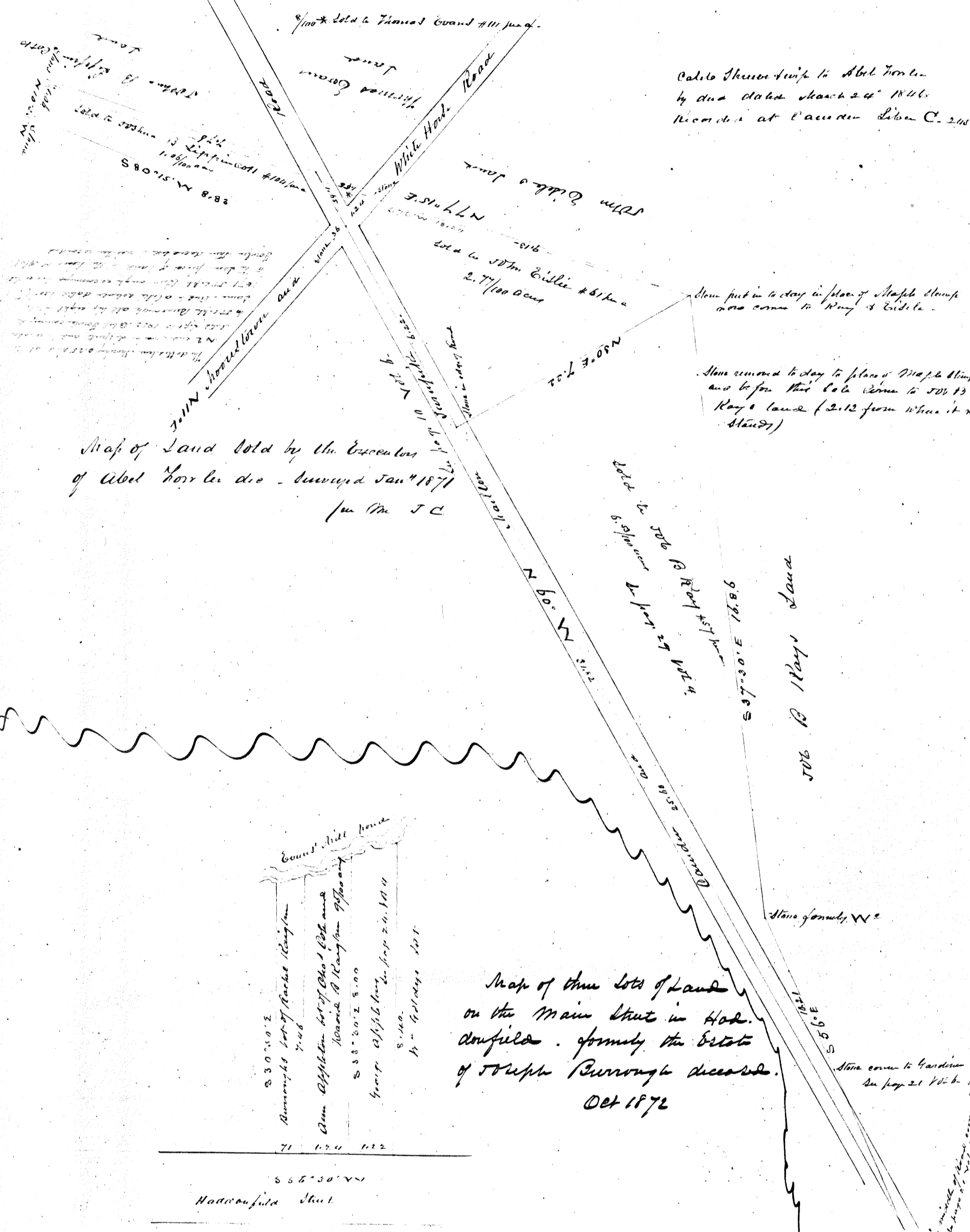




Map of Lots late Army Fowler dec  
in Hadoufield re.

Sold by Richard Swanson }  
John Leek } Commissioners  
James B Dayton }

Surveyed Jan 14 1871. Sold August 26 1871 -  
Jm Mc




Map of Land sold by the Executors of Abel Morley die - surveyed Jan<sup>r</sup> 1871  
Jm M J C

Map of three lots of land on the Main Street in Hudsonfield, formerly the estate of Joseph Burroughs deceased.  
Oct 1872

Calculation sheet to Abel Morley by deed dated March 24<sup>th</sup> 1846. Recorded at Lancaster Lib. C. 210.

Stone put in to day in place of Maple stump and corner to Ray & Bidle.  
Stone removed to day to place of Maple stump and to give that lot corner to JWB & Ray's land (2.12 from where it was standy)

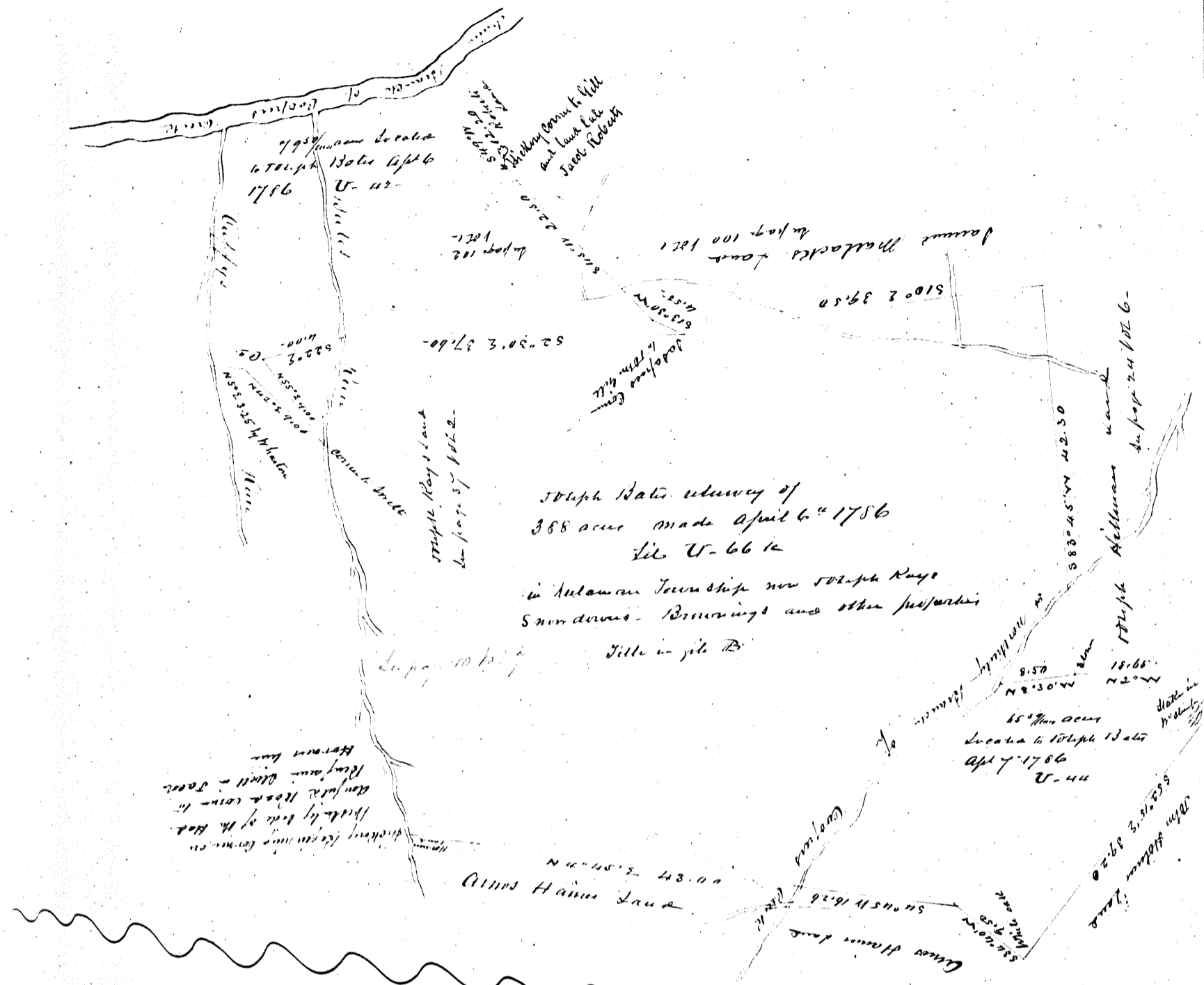
JWB & Ray's Land



Hudsonfield Street

Stone corner to Gardner on July 21 1821


Stone in middle of King's highway by bridge at end of garden to Burroughs



Joseph Bates survey of  
388 acres made April 6<sup>th</sup> 1786  
Site U-66 1/2

in Helaman Township now Joseph Kings  
Snowden - Bromings and other purchases  
Site in file B

2 acres Henry Males  
lot of Jonathan Fisher  
Oct 1857  
See Deeds map file R



Land late William Jackson de

Henry Males land

Map of 1 acre of land sold by Joseph  
Fisher to Mary Mantley Sept 16 1864  
No 45-08 - and of 1/2 acre sold by Mary  
Mantley to her son Harriet Patten January 1873 -  
(at Snow Hill) -

See lot 5 page 62			
Walter Dutton	Charles Fisher	James D. Fisher	James D. Fisher

Handwritten notes on the left margin, including 'copy' and '1857'.

Vertical handwritten notes on the left margin, including 'copy' and '1857'.

Zane & Hillman

N 43° 00' E 10.50  
N 39° 30' E 10.67

N 24° 10' E 6.98  
N 24° 10' E 6.98

33 50/100 acres sold by Charles H. Ellis  
to Abel Fortin by deed dated  
April 19<sup>th</sup> 1824 - Lib N N - 245 -

near Collinsburg - The deed with Chas H. Ellis bearing  
date Aug 12<sup>th</sup> 1845 -

Forced



N 07° 51' E 10.00  
S 31° 15' E 4.06

Harveyfield and Park

1.65/100 acres

Steffens other land  
S 71° E 4.10

The Mill road 16 ft. front on this line of Park Street  
N 05° 15' E 6.19

Steffens other land

Mill Road

N 8° 25' E 3.18

Blum land

Map of a lot sold by  
Montgomery Clafford to the  
Trustees of Horns Hill School  
District N° 9. in Delaware Township  
Surveyed Sept 11<sup>th</sup> 1872

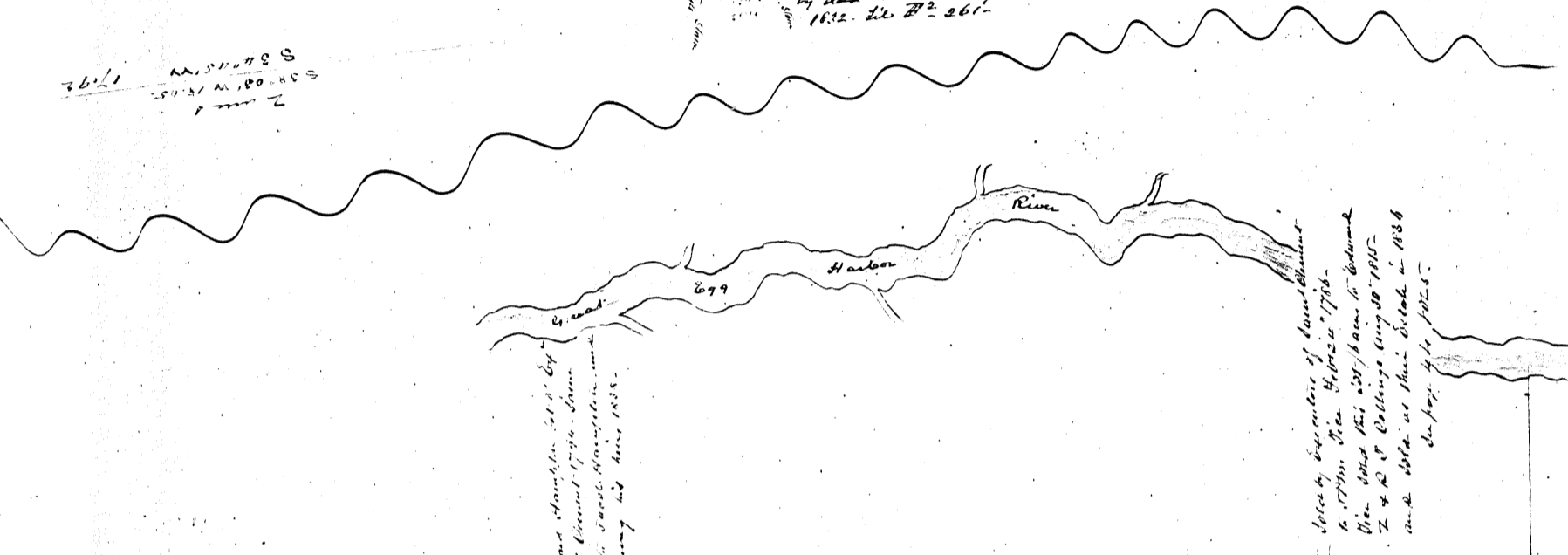
J. C.

Burroughs  
N 46° 15' E 217.3  
N 42° 40' E 281.68

Stone  
34.31 E 3.00  
34.31 E 3.00  
34.31 E 3.00  
34.31 E 3.00  
34.31 E 3.00  
34.31 E 3.00  
34.31 E 3.00  
34.31 E 3.00  
34.31 E 3.00  
34.31 E 3.00

\* 17/100 sold by B on  
Headings to Abel Jordan  
by doc dated Aug 15  
1832. LI. 26 261-

361/1  
N 50° 40' E  
50.31 N 80.48 E  
281.68



Witness standing on lot 10 by  
of John & Samuel Peacock  
in presence of Joseph Borden  
John Peacock and Isaac 1838.

Witness by executors of Samuel Clement  
to John Peacock  
Witness John Peacock & Samuel  
17 & 18 of Ballings Aug 30 1838  
in a plat at that date in 1838  
See page 4 to 1025

In page 22-10.  
1025

Map of Cedar Swamp lots back  
of the Pease place - owned by George  
N Peacock - and showing how sold  
by the Executors of Samuel Clement  
and the numbers of said

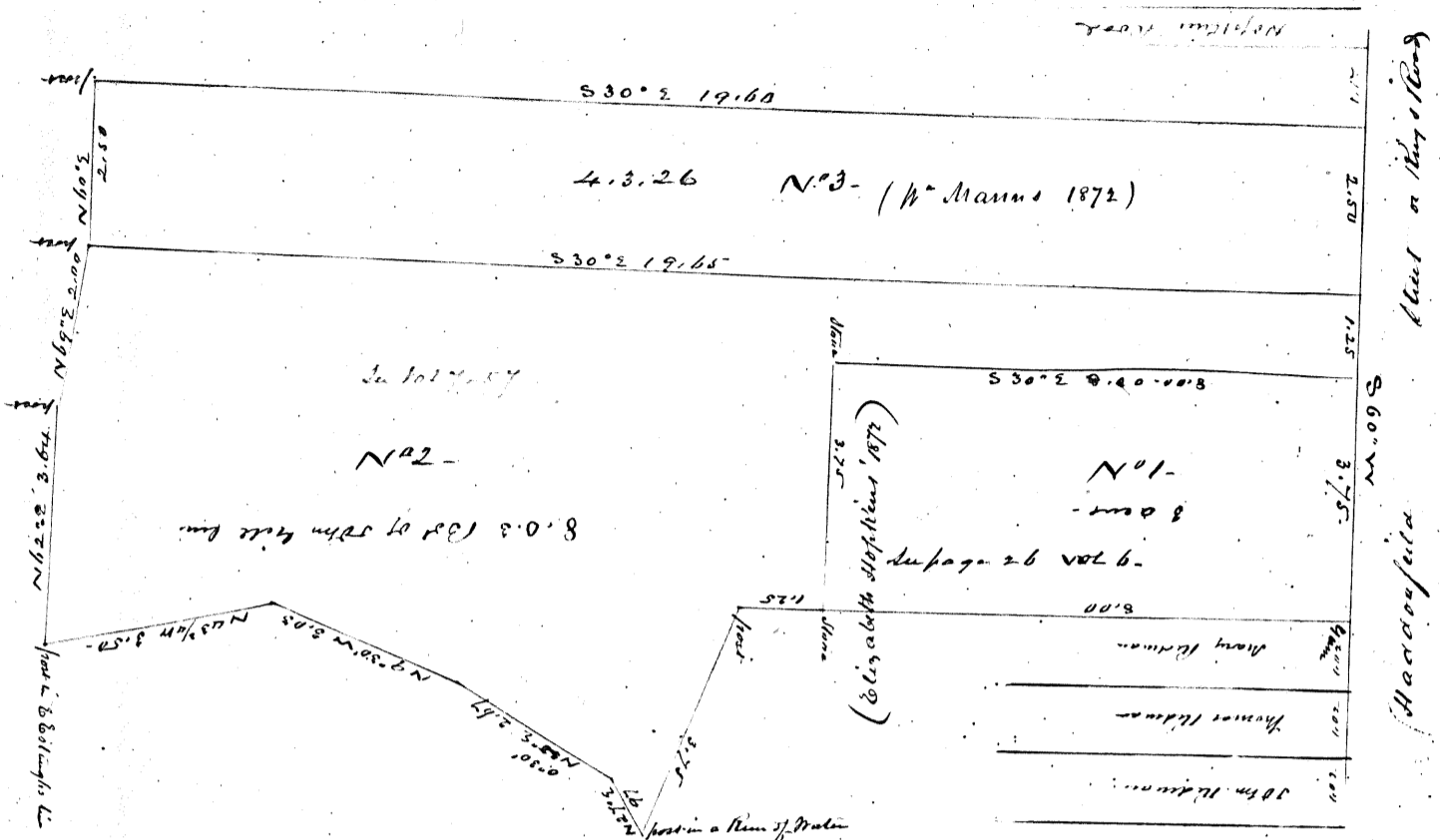
Lot #	Owner / Description	Area / Date	Buyer
10	John Peacock	6.5.4.0	1838
11	John Peacock	2.1	
12	John Peacock	7.50	
13	John Peacock	3.50	
14	John Peacock	4.00	
15	John Peacock	3.00	
16	John Peacock	3.00	
17	John Peacock	3.00	
18	John Peacock	3.00	
19	John Peacock	3.00	

N 6° E  
 N 18 to 21 both included  
 sold by the executors of Sam<sup>l</sup>  
 Clement to Isaac Peacock  
 by deed dated Aug 15 1832.  
 See page 22-10. LI. 26 261-

From N° 10 to 15 both included (20.2.28).  
 sold by the executors of Sam<sup>l</sup>  
 Clement to Isaac Peacock  
 by deed dated Aug 15 1832.  
 See page 22-10. LI. 26 261-

as sold by  
Sam<sup>l</sup> Clement  
Executors





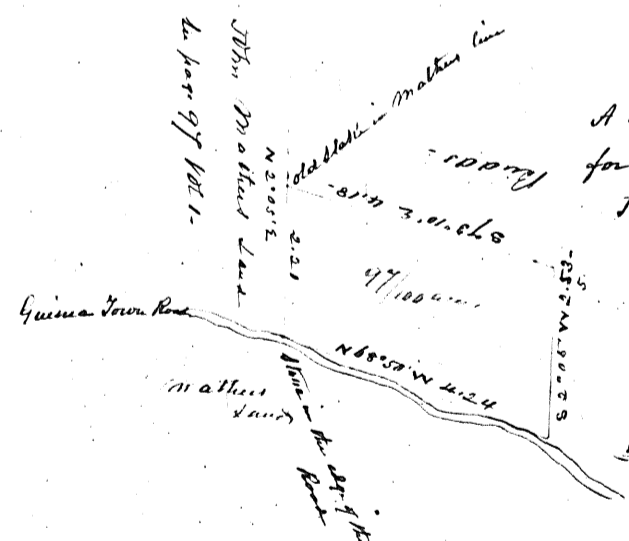
This is a Plan of Haddenfield  
to his Grandchildren - 1799  
and was sold to his son John

N°1. 23 aers sold by Mary & John Gill Sr to David Colwell by deed dated May 14 1743 (not recorded).  
Title John Gill by power of Attorney to his wife Mary then John transferred them to sell land to = (John Gill late of Haddenfield - then of the City of London -) Mary & John Gill Sr sold said lot to David Colwell -  
By deed dated May 17 1744. David Colwell sold said lot to John Maxwell (not recorded)

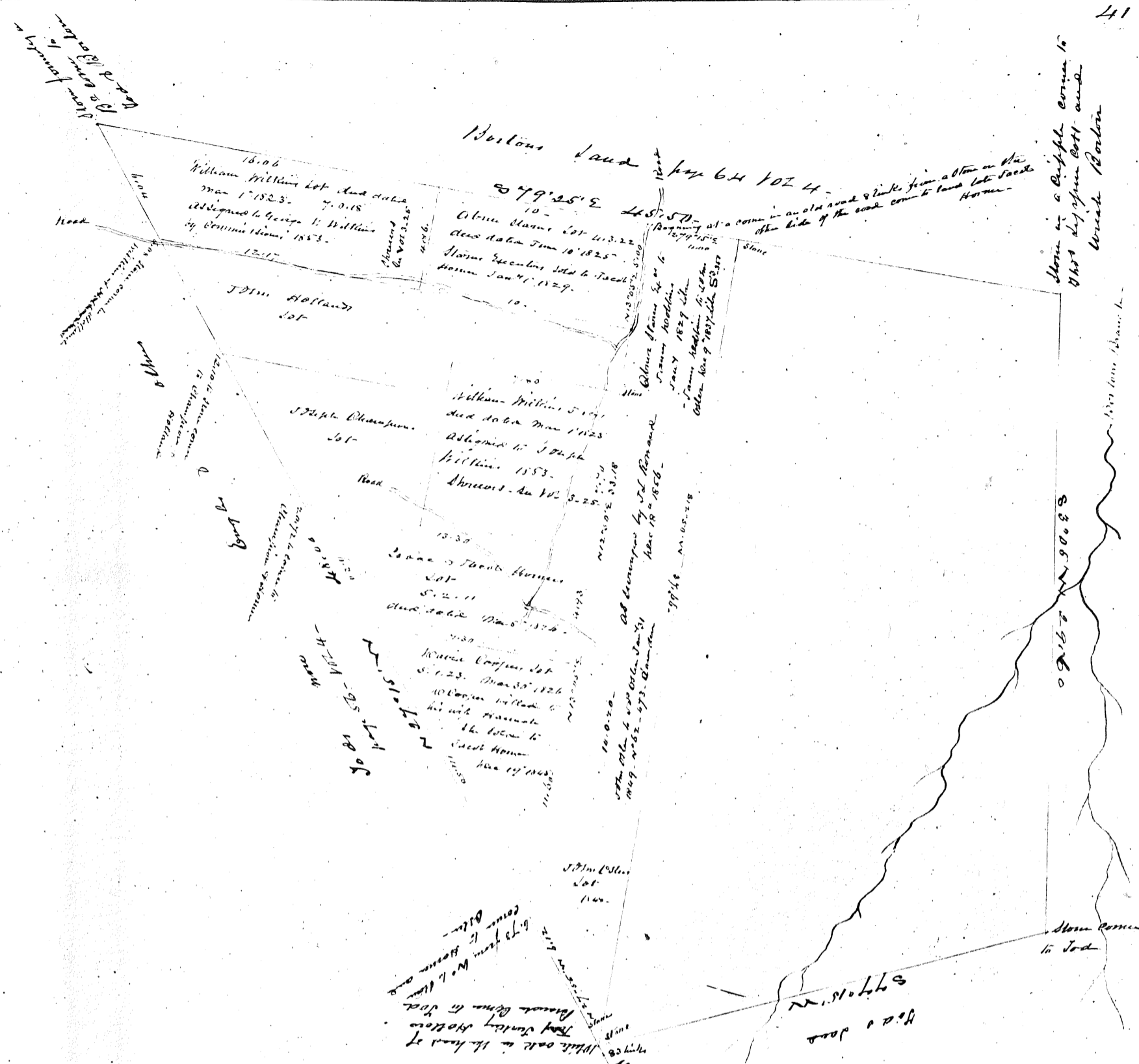
N°2. John Gill & Mary his wife sold 8.0.3 to John Maxwell by deed dated May 14 1748 (not recorded)  
Title John & Elizabeth Eslingh conveyed to John Gill 87 aers by deed dated April 2 1738 (this lot being part thereof)  
by deed dated Oct 22 1749

N°3. Mary Gill widow of John Gill decess'd to John Maxwell for 4.3.26 - Title - John & Elizabeth Eslingh conveyed  
112 aers to John Gill by deed dated April 2 1738 - John Gill by his will dated March 30 1749 - after certain  
lots were to his Grandchildren - divided the remainder of said 112 aers to his widow Mary Gill in fee -  
John Maxwell sold the whole to John Mallard by deed dated March 15 1762 (not recorded) See page 9 lot 3.

from old deed not recorded in the hands of Robert Muddleton 1872 } An Old Map of Land on the West Side of Haddenfield Main Street - formerly Middleton - Hill &c -



A lot of Land at Guinea Town surveyed by me for John Mather - by direction of Mr Ray Esq. June 11 1873.  
formerly held by slaves belonging to the Ray family -



See deed of Isaac Boston Executor  
to Samuel Burroughs for prior title  
or file B.

Lot No 17 of the Boston Land as  
divided - 7 lots by the Executors  
of Isaac Boston to Samuel Burroughs  
April 4<sup>th</sup> 1808 - Lib M. 409 Woodbury  
Also showing as subsequently divided  
by Samuel Burroughs and sold in  
lots - Variation to 1872. on all  
the lines -  
See page 64. VOL 4 - page 26 1873.

Stone in a ditch come to  
this by open cut and  
West Boston

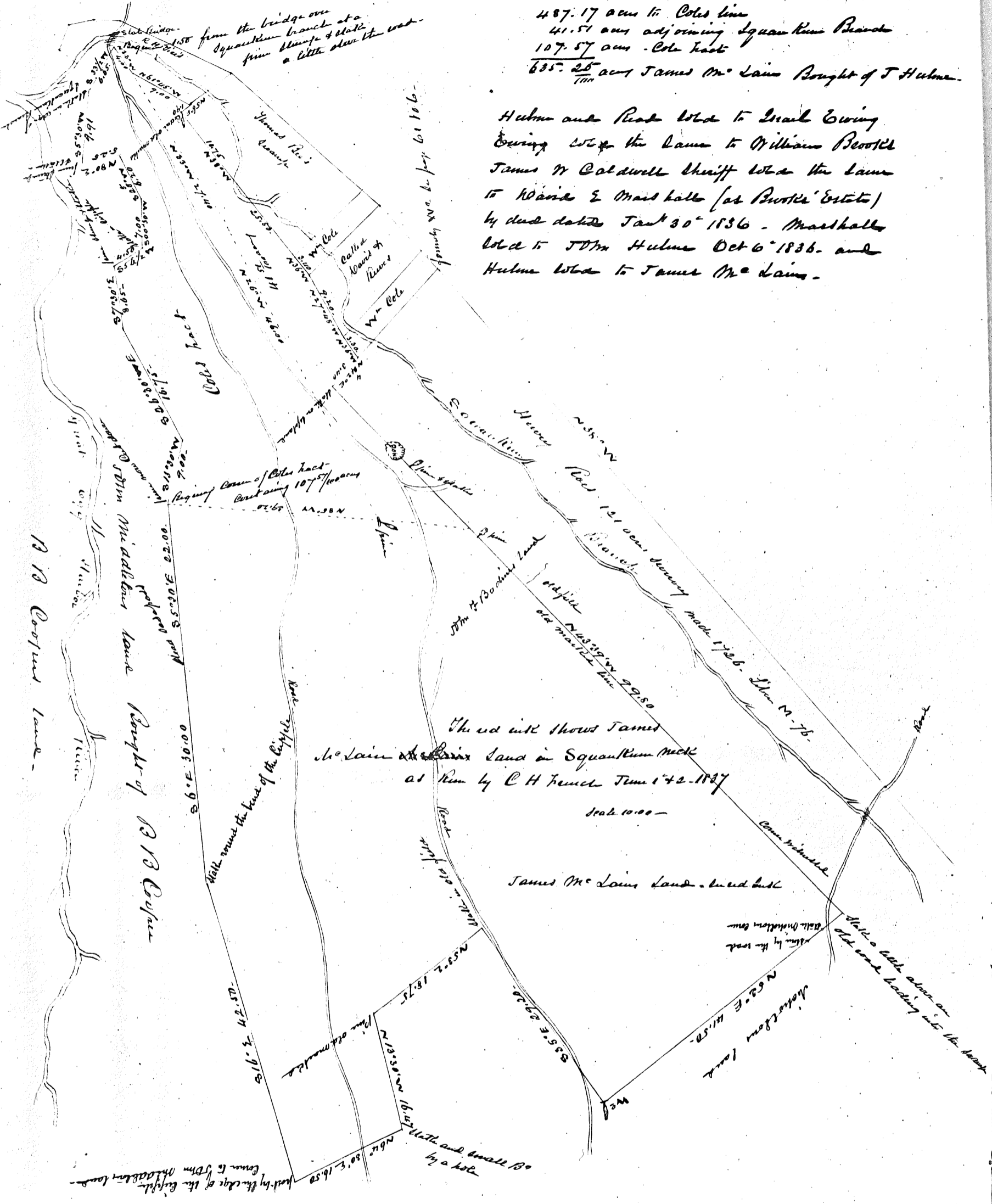
Stone  
9167 9008

Stone corner  
to Tod

Had.  
changed  
the  
1  
2  
3  
4  
5  
6  
7  
8  
9  
10  
11  
12  
13  
14  
15  
16  
17  
18  
19  
20  
21  
22  
23  
24  
25  
26  
27  
28  
29  
30  
31  
32  
33  
34  
35  
36  
37  
38  
39  
40  
41  
42  
43  
44  
45  
46  
47  
48  
49  
50  
51  
52  
53  
54  
55  
56  
57  
58  
59  
60  
61  
62  
63  
64  
65  
66  
67  
68  
69  
70  
71  
72  
73  
74  
75  
76  
77  
78  
79  
80  
81  
82  
83  
84  
85  
86  
87  
88  
89  
90  
91  
92  
93  
94  
95  
96  
97  
98  
99  
100

487.17 ac in Coles line  
 41.51 ac adjoining Squaw Run Branch  
 107.57 ac - Cole tract  
 635.25 ac James Mc Laine Bought of J Hulme

Hulme and Reed sold to Grant Ewing  
 Ewing sold the same to William Beecher  
 James W Caldwell Sheriff sold the same  
 to Ward & Marshall (as Beecher's Estate)  
 by deed dated Jan 30<sup>th</sup> 1836 - Marshall  
 sold to John Hulme Oct 6<sup>th</sup> 1836 - and  
 Hulme sold to James Mc Laine -



1373 Coles land  
 Bought of J W Bodine  
 part of 1373 Coles land

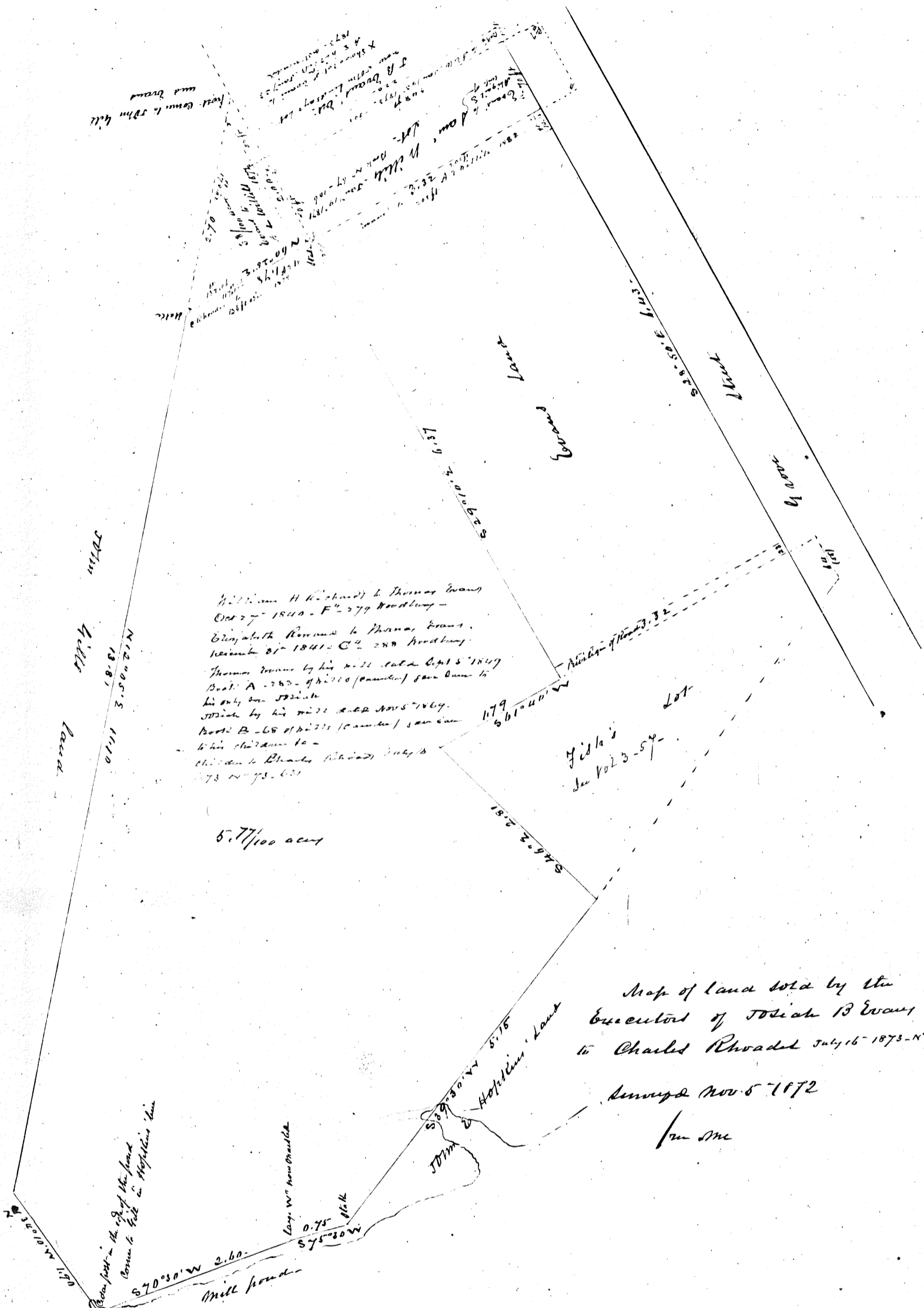
The old int shows James  
 Mc Laine the land in Squaw Run neck  
 as run by C H French June 17<sup>th</sup> 1837

Scale 1000 -

James Mc Laine land - land back

This is all about on the line of the old road leading to the bank

part by the edge of the bridge corner to John H. Bodine land



William H. Richard & Thomas Evans  
 Oct 27 - 1840 - F<sup>o</sup> 279 Woodbury -  
 Elizabeth Richard & Thomas Evans  
 March 21 - 1841 - C<sup>o</sup> 280 Woodbury -  
 Thomas Evans by his will dated April 5 - 1849  
 Part A - 260 - 40 2/3 (containing) 800 acres to  
 his only son Josiah  
 Josiah by his will dated Nov 5 - 1864  
 Part B - 65 1/2 (containing) 800 acres  
 to his children to -  
 Elizabeth & Charles Richard July 8  
 1873 - 1873 - 601

5.77/100 acre

Josiah's  
 Dec 10 3-54

Map of land sold by the  
 Executor of Josiah B Evans  
 to Charles Rhoads July 16 - 1873 - N<sup>o</sup> 73 - 601

Surveyed Nov 5 - 1872

J. M.

Handwritten notes and signatures at the top of the map, including names like 'J. A. Brown' and 'J. D. W.' with dates and other details.

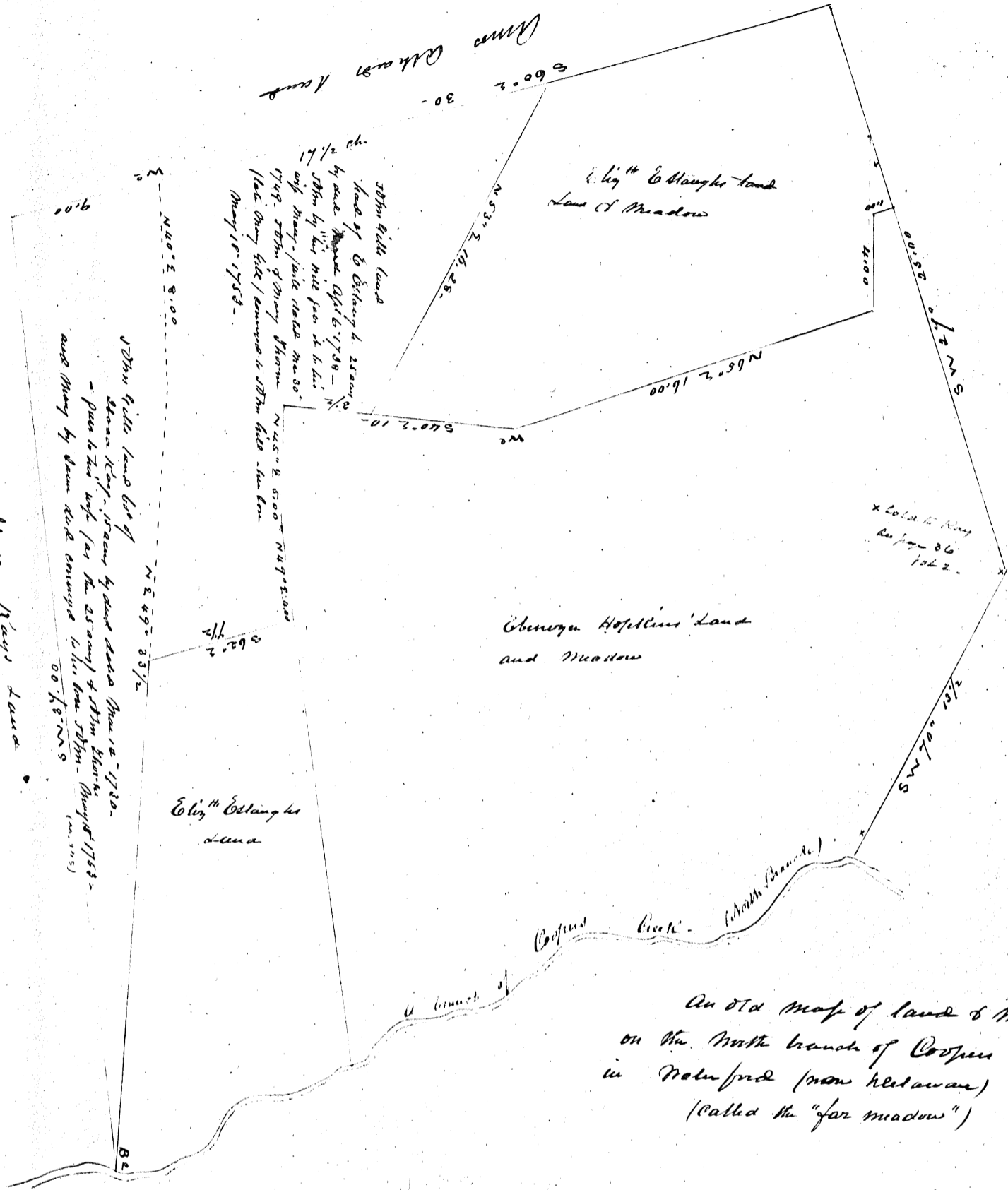
Hills  
 Land

Hoffman's Land

J.D.W.

Mills Pond

the bank



*John Hills land*  
*Cheney Hopkins' Land and Meadow*

*Ely's land*  
*and Meadow*

*Ely's land*

*An old map of land & meadow  
 on the north branch of Copper Creek  
 in Madras (now Madras) Ind.  
 (called the "far meadow")*

*John Hills land 600 ft  
 - given to his wife for the 25th of John Hills  
 and Mary by deed this 25th day of May 1753  
 00.18.11.11*

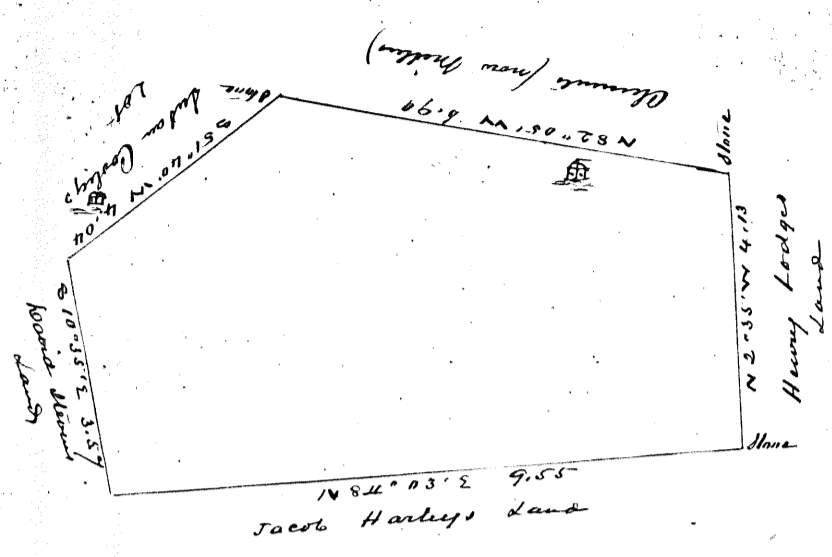
*John Hills land 600 ft  
 - given to his wife for the 25th of John Hills  
 and Mary by deed this 25th day of May 1753  
 00.18.11.11*

*John Hills land*

*x sold to King  
 for \$1000  
 1000*

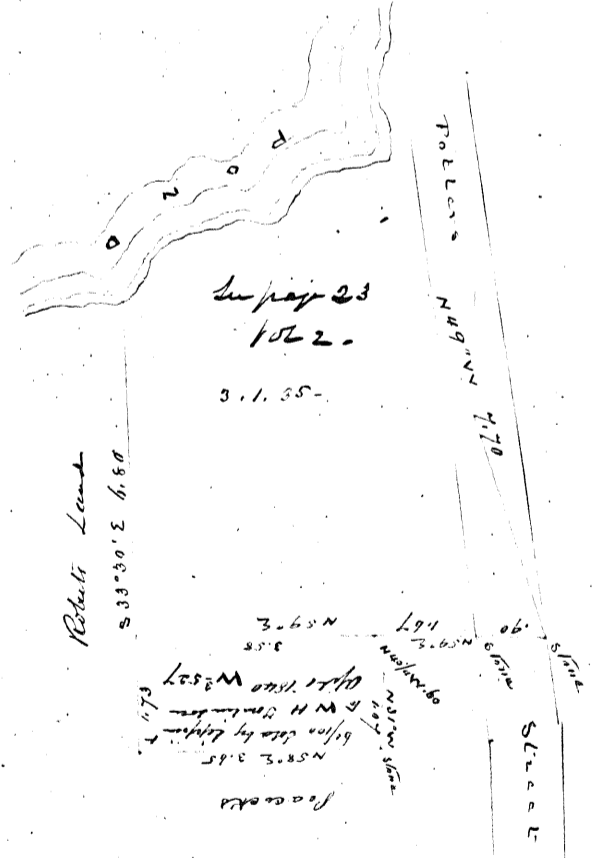
*Copper Creek*

*N 60° E 30'*  
*S 60° W 16.00*  
*N 53° E 10.25*  
*S 40° E 10'*  
*N 65° E 8.00*  
*N 45° E 5.00*  
*N 49° E 3.31/2*  
*S 70° W 13 1/2*

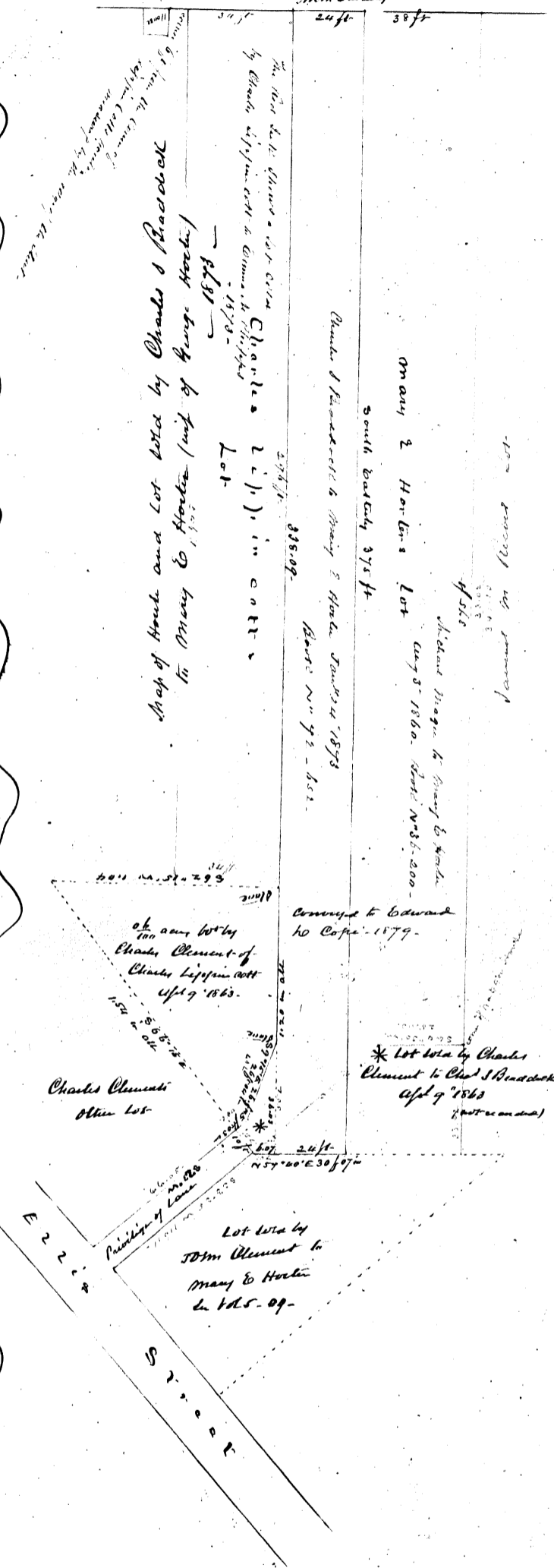


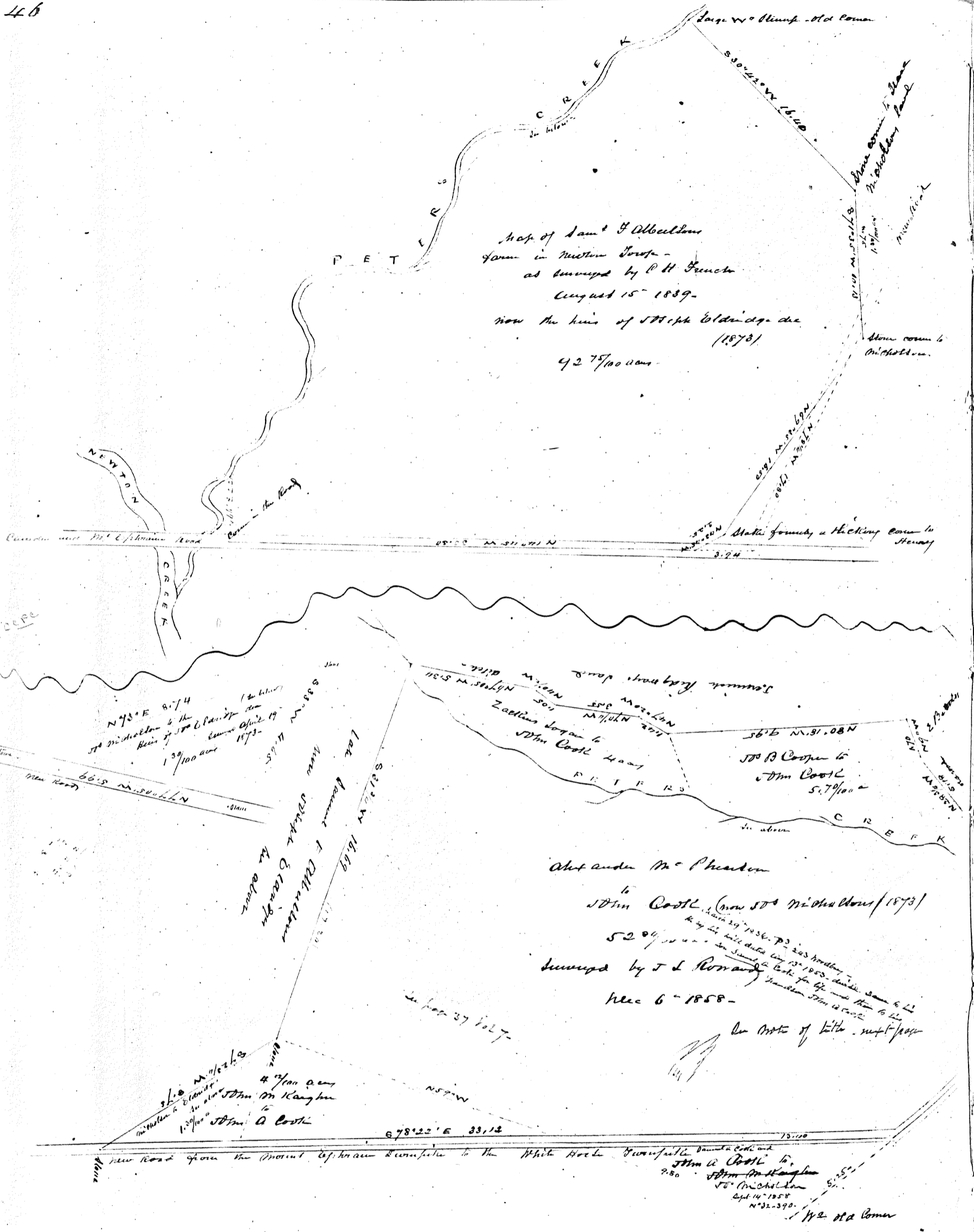
Land owned by the heirs of Charles Carpenter dec in Centre Township  
 Survey July 4 1873 -  
 4.77/100 acre

Map of  
 Land sold by John S Peak  
 to Charles Lippincott March 26 1838  
 Lib. V 3 - 251.  
 Lippincott sold to Tomkinson in 1860  
 and the balance to John C. Hester 1873.



Haddonfield Main Street





Map of Land of J. Abbeville  
 farm in Newton Town -  
 as surveyed by P. H. French  
 August 15 - 1839.

Now the heirs of J. Abbeville  
 (1873)  
 of 275/100 acres

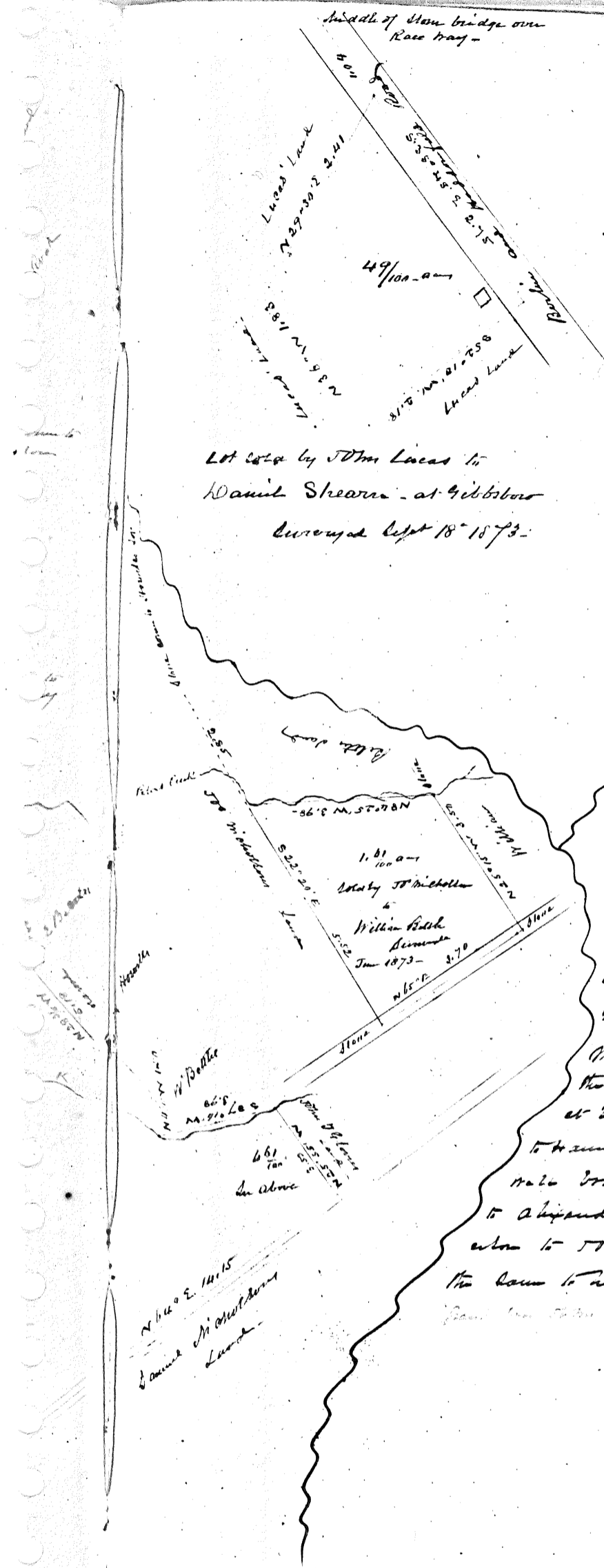
N 73° E 87.4  
 J. B. Middleton & the  
 heirs of J. B. Middleton  
 Survey of 1873  
 1.39/100 acres

Surveyed by J. L. Rowland  
 Dec 6 - 1858

Plot under Mr. Pheasant  
 to  
 J. B. Middleton (now J. B. Middleton) (1873)  
 52° 0' 0" 100' 0" 100' 0"  
 Surveyed by J. L. Rowland  
 Dec 6 - 1858

Surveyed by J. L. Rowland  
 Dec 6 - 1858  
 J. B. Middleton  
 Dec 14 - 1858  
 N 32° 39'


Newton Creek  
 Newton  
 Newton  
 Newton



Lot sold by John Lucas to Daniel Shearn - at 4bbobour surveyed Sept 18 - 1873.

Map of George Broadwaters Lot at Green land (near Snow Hill) surveyed by J P Chew April 10 - 1873. (Shows Lot - lota alone)

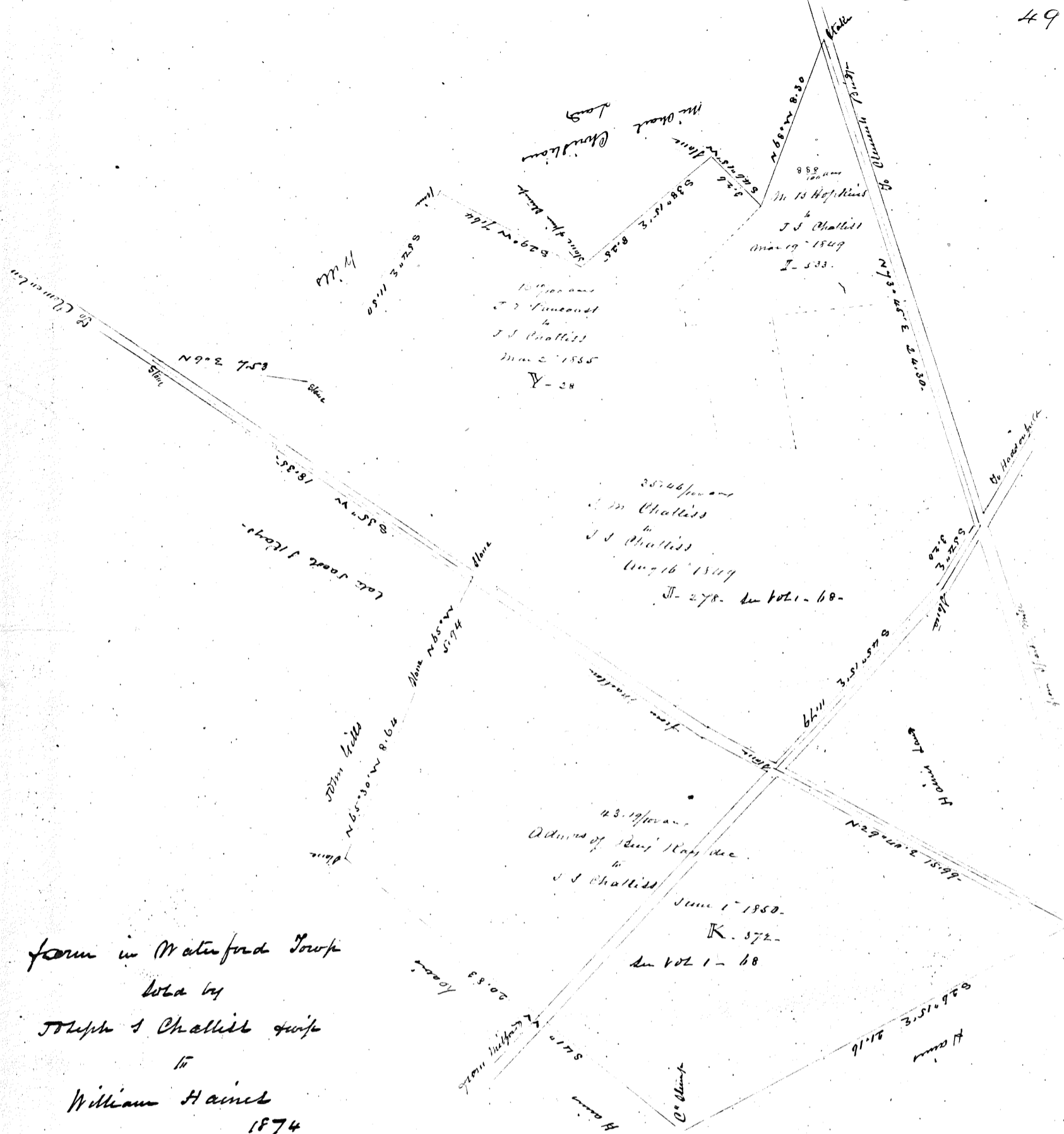
Note of title of 42 acres of T D Michollens gam (on this page) Abel Michollens to Samuel Eastick March 12 - 1854 - Samuel Eastick to Joseph Thomas Jan 9 - 1868 - M. 25 - Woburn. John Bayles Esq Sheriff sold as trustee of Joseph Thomas to John Cockran Nov 23 - 1822. K. K. - 189 - John Cockran to William Carstall March 19 - 1823. K. K. - 41 - William Carstall & heirs and the executors to his wife Thomas Carstall & his heirs at law - William B. Rice as attorney he conveyed the same to Hannah Carstall Jan 26 - 1833. P. 3 - 457. James H. Child Esq Sheriff conveyed the same as land of Hannah Carstall to Alexander M. Phelan July 24 - 1834. P. 3 - 135. Alexander M. Phelan to John Cook March 29 - 1836. P. 3 - 243. John Cook wills the same to his son Samuel a child &c for life with remainder to his



N 14° E 14.15  
Samuel M. Phelan  
Land







form in Waterford Town  
 was by  
 Joseph S. Challis 1849  
 to  
 William Haines  
 1874


Mapped from the deed.  
 J.C.

274.03 to  
of corner of

Road yard lot - 371.076 of them - another corner of Road lot

S 29° 25' E 497.074

60.301



Means of Samuel Sam Clements title to N° 1-2-3-4.

He had 3 children

Harriette R - ma Henry J Suck's

Rebecca - ma Joseph W Cole

James H - died - child.

A writ applied to Chancellor for division - order of sale Nov 12 1874.

Peter & Yonker - Special master - who sold these three lots to

Harriette R Suck and Rebecca Clement - confirmation of sale.

Jan 18 1875 - died later July 31 1875 - No 81-60 to -

then sold to several to subdivisions made 1885.

Note - Henry J Tompkins married Harriette Stillwell the daughter and only child of George W Stillwell - the owner of the Roberts property adjoining

A M. Suck's lot  
N 50° 45' E 161.00 to Sub 2 Ripton lot & Suck's corner


N 29° 25' E 274.03 to corner of D on street to O Ripton lot

N 93° 30' E 274.03 to corner of D on street to O Ripton lot

Corner Ripton lot

Corner Ripton lot

Corner Ripton lot  
N 93° 30' E 274.03 to corner of D on street to O Ripton lot



John & Feylers

Corner on  
 126 ft from edge of lot to line  
 A 22 ft  
 to line corner Henry & Roman - Henry July 17 1877

Map of the Roberts Hotel property  
 in Haddonfield as divided to  
 his two grand children - John R.  
 Roberts and Hannah Ann Clement  
 (John R. Roberts sister) - for life with remainder  
 to their children - (by John Roberts)  
 Both being now deceased it about to be  
 sold.

No 1 - 2 - 3 - 4 at the property of  
 Hannah Ann Clement children and  
 the Balance at the property of John R.  
 Roberts children -

Surveyed  
 January 1874  
 J.C.

John R. Roberts children  
 sold to George W. Stillwell.

John Roberts will dated January  
 12<sup>th</sup> 1841. Recorded in the Henriopolis  
 office at Woodbury in date D of  
 wills page 348 &c


N 29° 35' W 150 ft

Durbin St

N 28° 30' W 150 ft

3.07500N  
 15.03

Settled to Durbin St - by Vol 4



Haddon

Drainage

N°1

N°1  
 Stone  
 Excavation  
 20 ft x 120 ft

N°4  
 Cellar privilege  
 20 ft x 120 ft  
 19.05  
 Excavation

Haddon

10 ft  
 120 ft

31 ft

20 ft

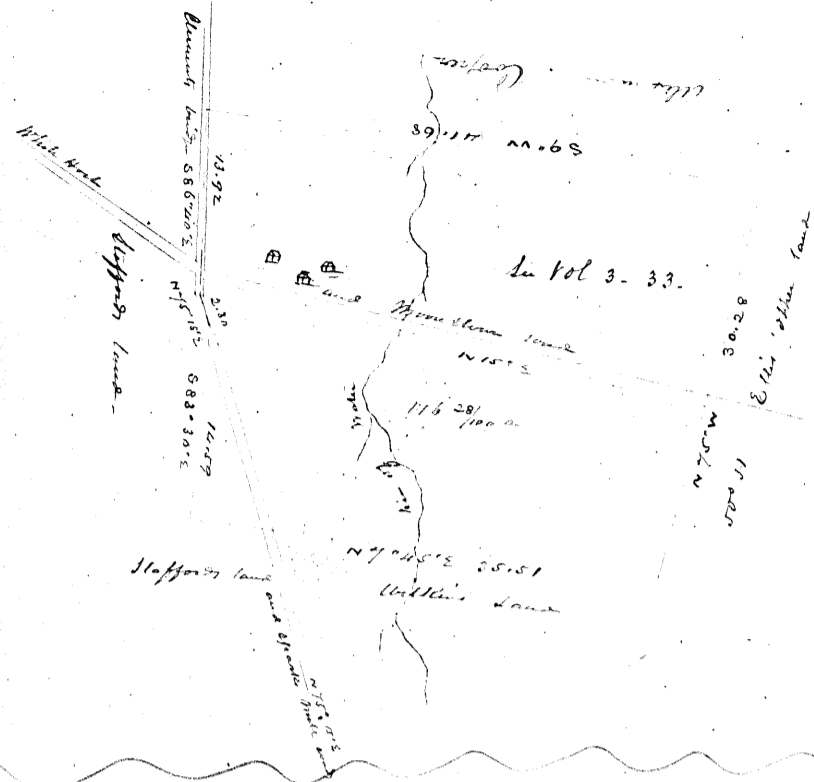
19 ft

10 ft

53 ft

N. 01. 19 S  
 150 ft

Street  
 Haddonfield




Map of part of Joseph H. Ellis' farm in Helwan Township conveyed to his son Charles H. Ellis conveyed March 5, 1874 not sold

The lot sold to Craft - Isaac Ellis bought of Edmund Collins Oct 9 - 1816 Lib C.C. 262. The large tract Isaac Ellis bought of Thomas Ellis September 10 - 1768. Recorded at Trenton in A.X. 340-

Map of land sold by Joseph Ellis to Benjamin Craft and the Trustees of the Christian School

Conveyed per Mm May 13, 1874



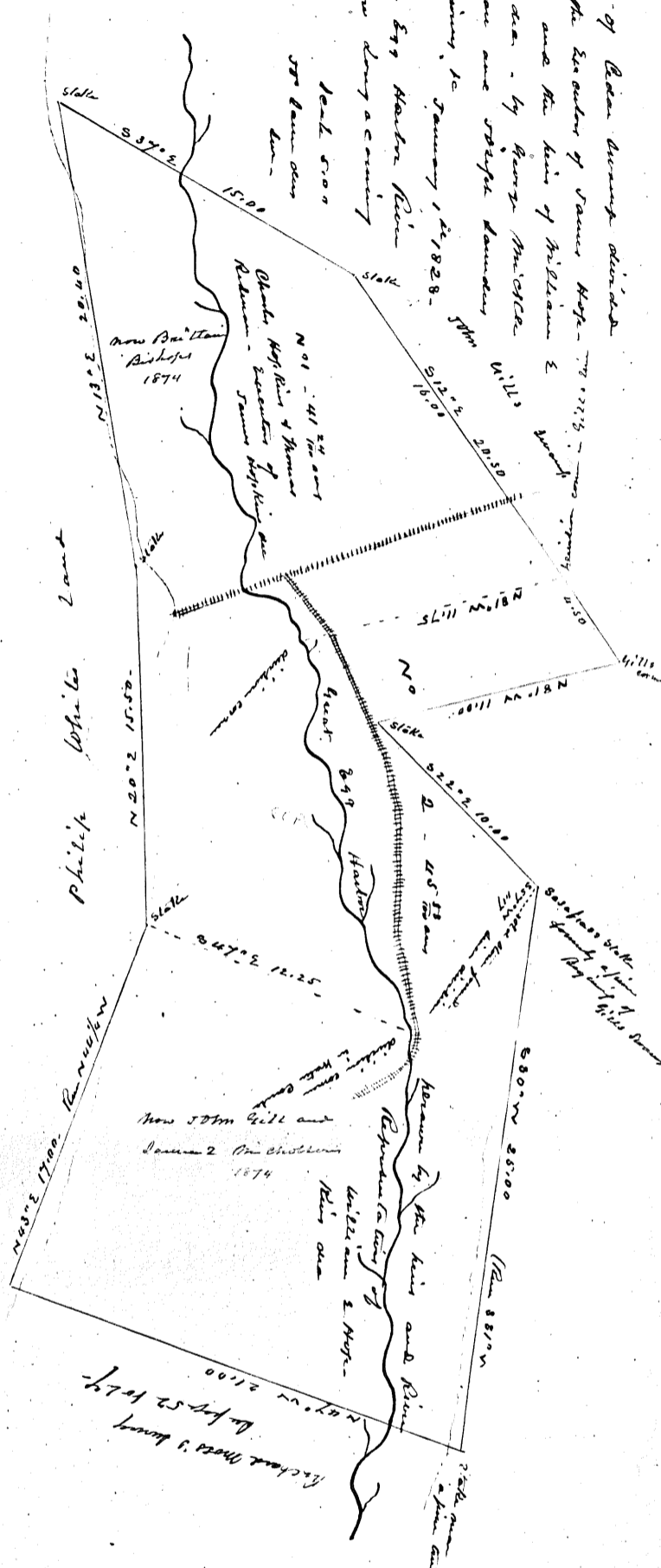
Three tracts of land conveyed by Joseph H. Ellis to Benjamin Craft December 9 - 1855 Book No 69 - 270

\* Lot conveyed by Joseph Ellis to "the inhabitants of Waterloo Township" March 25 1831. Recorded at Woodbury in Lib C.C. - page - 2497c. Conveyed by the Township to the School district in 1855-



Lot sold to the Public school 27/100 - Jan 24 - 1874

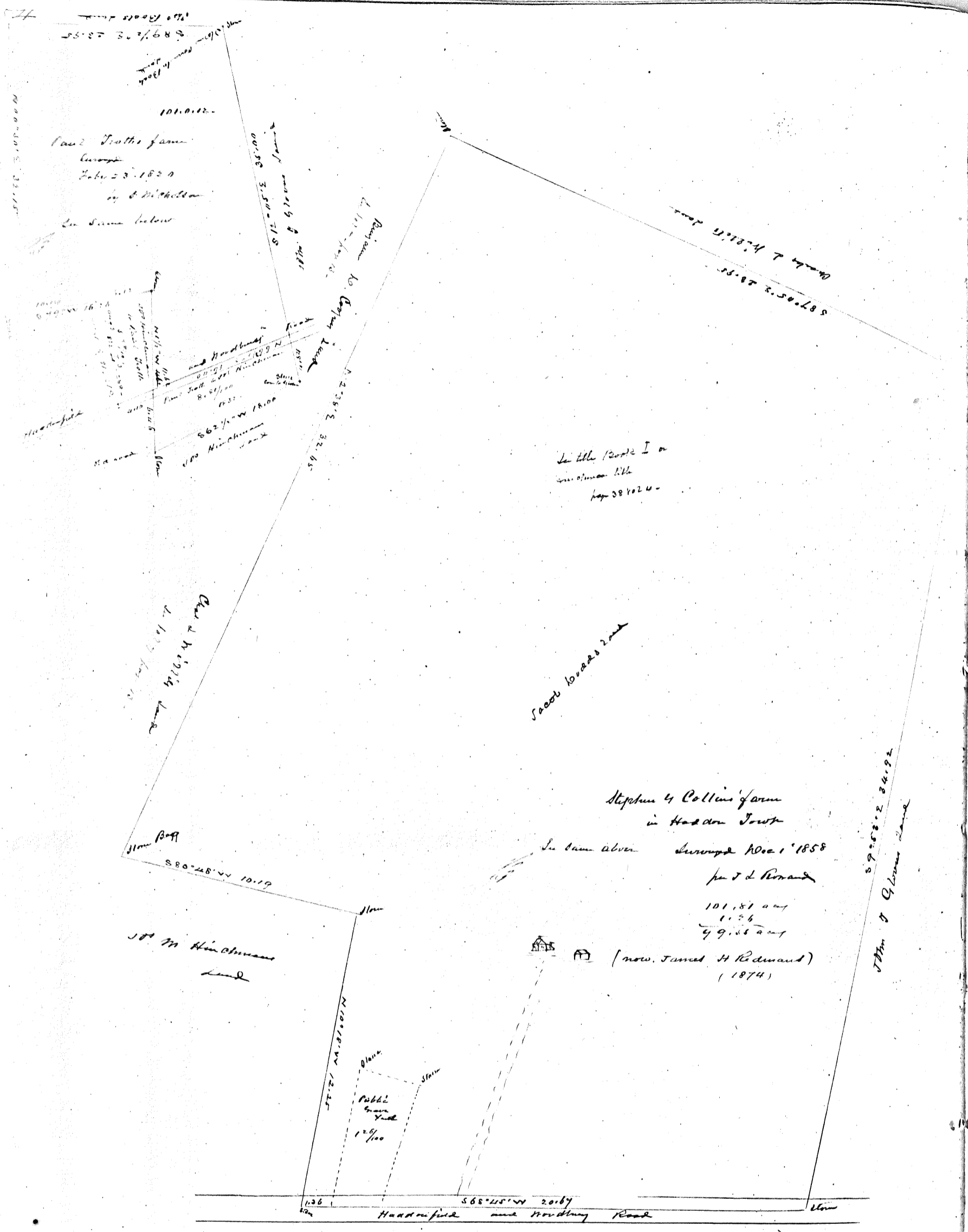
A list of Bees being divided  
between the Executors of James Hope - 1781 & 1782  
his son and the heirs of William &  
Katharine de - by James MacCallister  
James was one of the founders  
Barnes being in January 1782 -



Philip White Land  
New Beethoven Bishop 1874

7	60.68	7/8 916	00	410'	00	00	185'	01/2 mi
8	70.911	4/3 92	00	110	00	00	140'	
9			00	110	00	00	140'	
10			00	110	00	00	140'	
11			00	110	00	00	140'	
12			00	110	00	00	140'	
13			00	110	00	00	140'	
14			00	110	00	00	140'	
15			00	110	00	00	140'	
16			00	110	00	00	140'	
17			00	110	00	00	140'	
18			00	110	00	00	140'	
19			00	110	00	00	140'	
20			00	110	00	00	140'	
21			00	110	00	00	140'	
22			00	110	00	00	140'	
23			00	110	00	00	140'	
24			00	110	00	00	140'	
25			00	110	00	00	140'	
26			00	110	00	00	140'	
27			00	110	00	00	140'	
28			00	110	00	00	140'	
29			00	110	00	00	140'	
30			00	110	00	00	140'	

Map of lots  
at Ellisburg - property  
of J. P. Ellis Esq  
conveyed by  
Charles Beck  
April 1844.




1850 Roads shown  
 S 89° 1/2' W 36.55'

101.0.12-

Land Tratto's farm  
 conveyed  
 July 23. 1850  
 by S. Mitchell  
 See same below

Remainder conveyed to J. D. Bernard  
 S 89° 1/2' W 36.55'

S 87° 52' 28.55" W 74.55'



Little Rock I on  
 in same title  
 Map 384224-


See also books 2 and

Stephen C Collins' farm  
 in Hardon Town

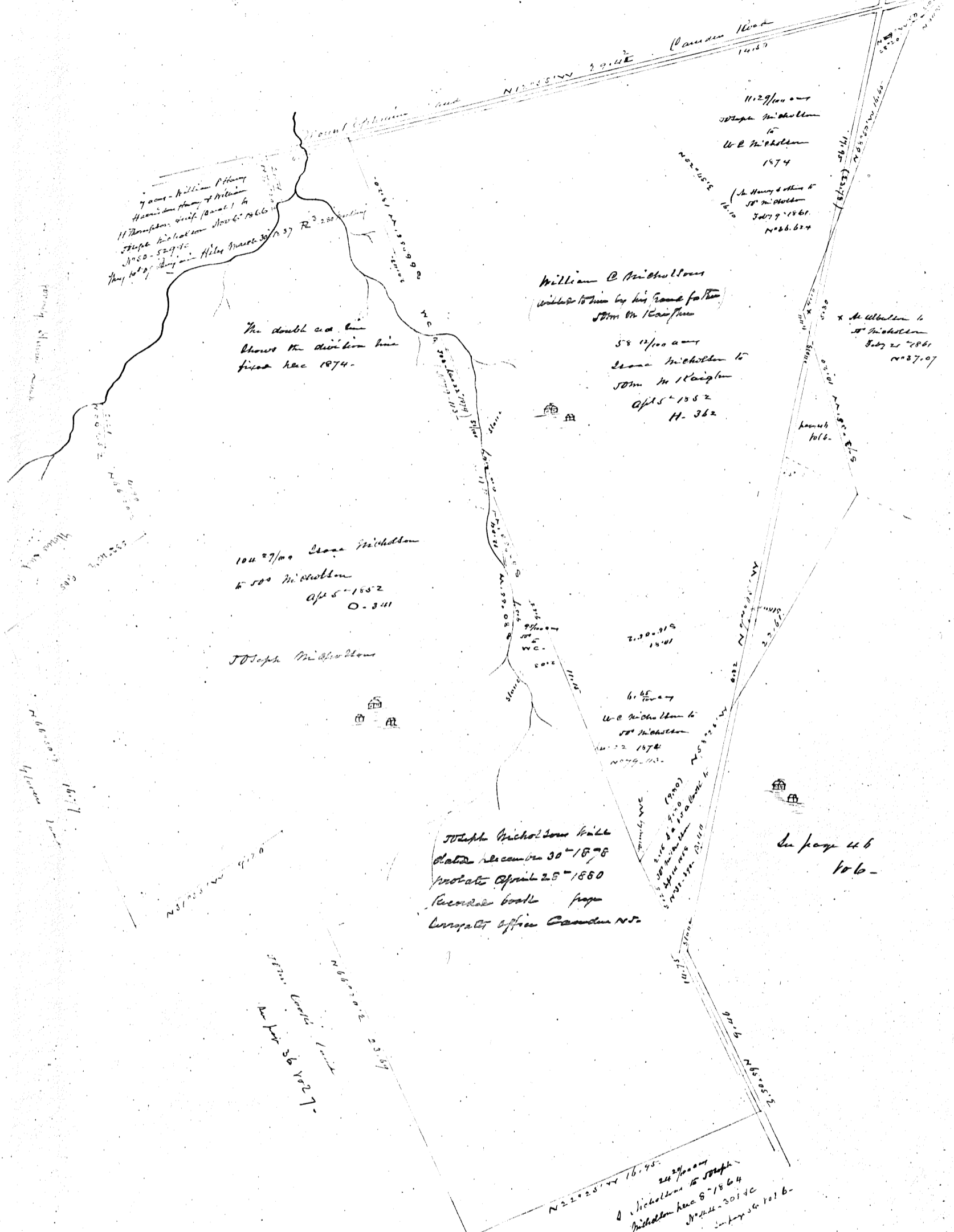
See same above conveyed Dec 1 1858  
 by J. D. Bernard  
 101.81 ams  
 11.26  
 49.55 ams  
 (now James H. Redmond)  
 (1874)

S 89° 52' 28.55" W 34.92'  
 John J. Collins' land

50 M. Hinckman  
 Land



S 65° 25' 15" W 20.87'  
 Hardonfield and Holding Road



James William Henry  
 Heirs of James Henry of Orleans  
 11 March 1866  
 Joseph Nicholson  
 1868-5297  
 They lot of Henry in Hills Mass. 30/187 R<sup>2</sup> 250

The double line  
 shows the division line  
 since here 1874.

William C. Nicholson  
 (widow to him by his Grand father)  
 50m W. Canaan

58 12/100 acre  
 to  
 W.C. Nicholson  
 50m W. Canaan  
 Apr 5 - 1852  
 H. 362

112 9/100 acre  
 to  
 W.C. Nicholson  
 1874  
 (to Henry & others to  
 W.C. Nicholson  
 July 9 - 1861  
 N 26.624

W.C. Nicholson to  
 W.C. Nicholson  
 July 25 - 1861  
 N 27.07

104 27/100 Stone Nicholson  
 to W.C. Nicholson  
 Apr 5 - 1852  
 O. 311

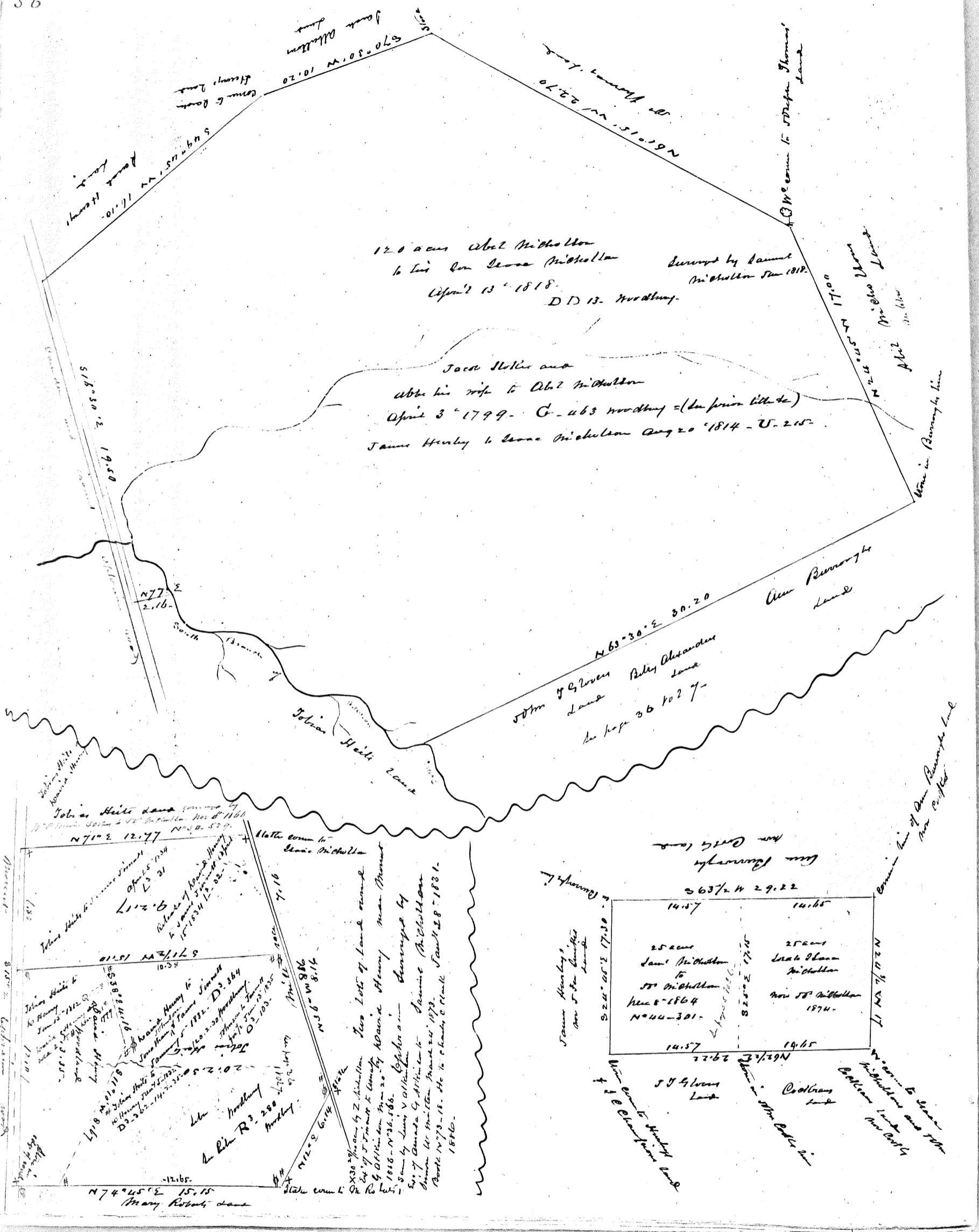
Joseph Nicholson

Joseph Nicholson will  
 dated December 30 - 1878  
 probate April 25 - 1880  
 Records book page  
 Coroner's office Canaan N.S.

See page 46  
 106-

W.C. Nicholson to Joseph  
 Nicholson Dec 5 - 1864  
 N 24.30140  
 See page 46 vol 6





12.8 acres Abel Mitchell  
 to his son George Mitchell  
 April 13<sup>th</sup> 1818.  
 D.D. 13. Woodbury.  
 Surveyed by Samuel  
 Mitchell Jan 1819.

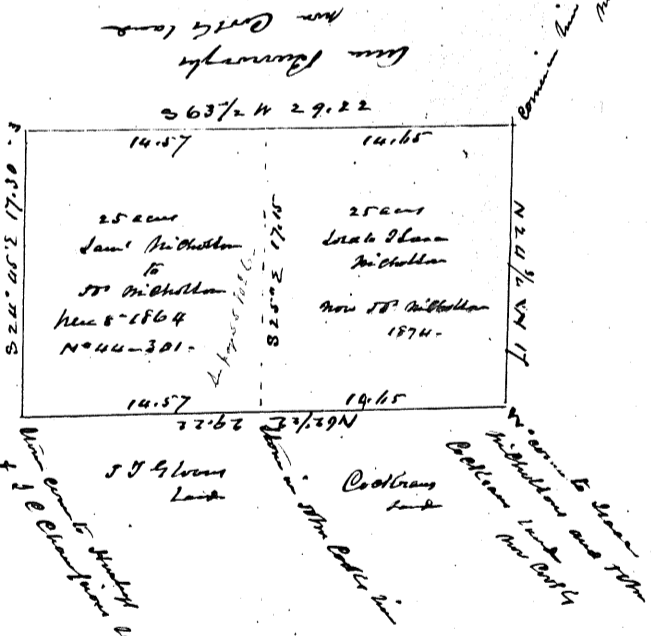
Jacob Miller and  
 wife to Abel Mitchell  
 April 3<sup>rd</sup> 1799. G. 463 Woodbury = (de prina title)  
 James Henley to George Mitchell Aug 20<sup>th</sup> 1814 - U. 215.

John G. Glover  
 Land  
 See page 36 to 27.

John Miller land  
 N 71° E 12.77  
 N 71° E 12.77  
 N 71° E 12.77  
 N 71° E 12.77

John Miller to  
 N 71° E 12.77  
 N 71° E 12.77  
 N 71° E 12.77  
 N 71° E 12.77

John Miller  
 N 71° E 12.77  
 N 71° E 12.77  
 N 71° E 12.77  
 N 71° E 12.77



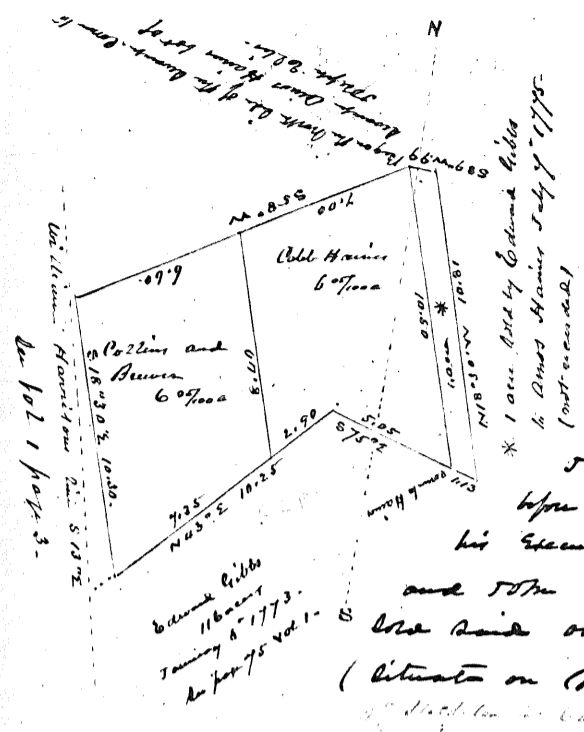
James Henley  
 on the  
 land

John G. Glover  
 Land


Coakley  
 Land

William G. Miller  
 land

James Henley  
 land



- Samuel Harrison located 40. acres by citation dated Sept 14<sup>57</sup> 1758 - H-186. on a branch of 9 E. Hoston river called Onondaga branch.  
 - Samuel Harrison sold 2 3/4 acs to William Davis July 14<sup>1760</sup>.  
 - William Davis sold 2.1.15 to William Clark  
 - William Davis died divided of the balance and by his will March 14<sup>1764</sup> ordered his executor to sell.  
 - Gabriel Davis & Joel Clark executor to sell the balance (2.1.15) to James Hillman. August 24<sup>1765</sup>.  
 James Hillman agreed to sell Edmund Gibbs 1 acre but died before the deed was made. but by his will. Dec 22<sup>1767</sup> ordered his executor to make a deed to E. Gibbs. and Mary Hillman and John Gill executor made the deed to E. Gibbs. Edmund Gibbs also made one acre to Abel Haines July 7<sup>1775</sup> (not recorded) -  
 (situated on Onondaga branch) See Vol 1 page 3. (not recorded) -  
 1/2 acre sold by Edmund Gibbs to Abel Haines July 7<sup>1775</sup> (not recorded) -  
 1/2 acre sold by Edmund Gibbs to Abel Haines July 7<sup>1775</sup> (not recorded) -  
 1/2 acre sold by Edmund Gibbs to Abel Haines July 7<sup>1775</sup> (not recorded) -



Coastal Lanes to prop 82 1876.

84257 2.08 N Road to Timber Point

Patten

16



A Shows Old Claim of Dutton to 1851  
 B Shows Old Claim of Hill to 1851  
 C Shows Old Claim of Hill to 1851  
 D Shows Old Claim of Hill to 1851

J. O. Green's Land  
 to prop 81 1876

The old well shows  
 being 109 5/8 feet of the  
 same - 109 5/8 feet

32 4/1000

Chalky Glens  
 Land

\* Shows part of the 2 and 2 1/2  
 covered by Joseph Tomlinson to  
 William Hill Sept 26 1838  
 T 2 1/2 and Hill to Thomas  
 Hill March 26 1847. F. 99-

CCPC

By or with on north side of survey  
 above and also of same

Timber Point

N

N 72 1/2 S 10.50

Survey 76 1874

Stall  
 517 1/2 S 4000 ft. to post line

W I L D E R B R A N C H

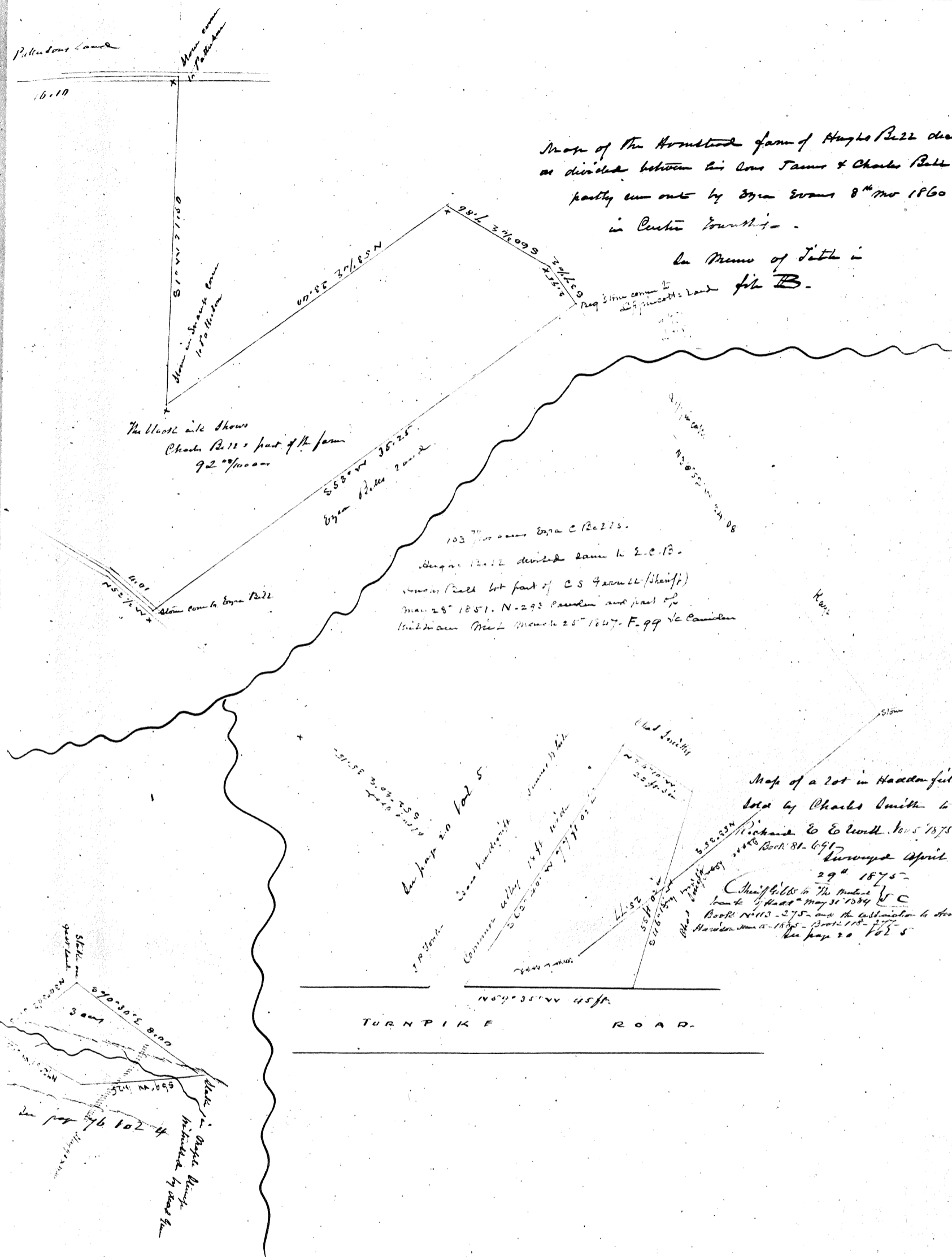
Map of two lots of Cedar Swamp on Wild Cat  
 branch covered by Richard M. Hoag to Hannah  
 Porter - died about February 14 1866. Book N 48. 127  
 partly surveyed by me June 4 1875. as shown by  
 Jacob Jones and Benjamin Muelica  
 not certain as to the true position of the corner  
 S CCPC

Clay holes

Public  
 Lane

Map of the Homestead farm of Hugh Bell  
as divided between his sons James & Charles Bell  
partly cut out by Ezra Evans 8<sup>th</sup> Nov 1860  
in Carter County -

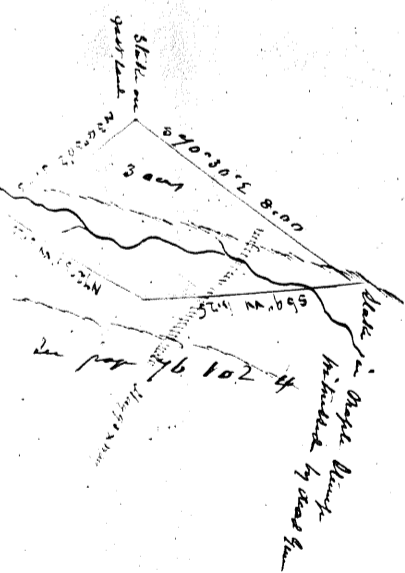
In Memo of Tath in  
see Smith's Land file B.



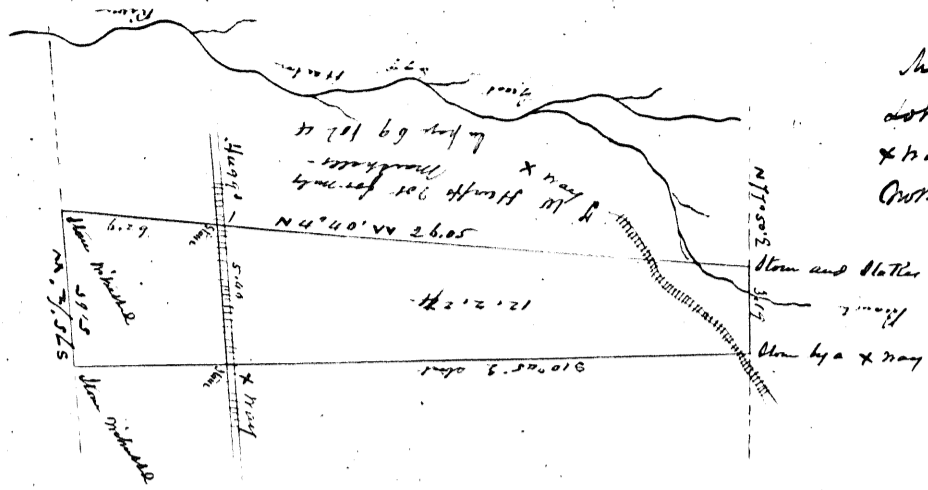
103<sup>7</sup>/<sub>100</sub> acres Ezra C. Bell's.  
Hugh Bell divided same to E.C.B.  
James Bell lot part of C.S. 4 acres (1/4 acre)  
May 28<sup>th</sup> 1851. N-293 Camden and part of  
William Bell March 28<sup>th</sup> 1847 - F-99 1/2 Camden

Map of a lot in Haddenfield  
sold by Charles Smith to  
Richard W. Colwell Nov 5 1875.  
Book 81 - 691  
Surveyed April  
29<sup>th</sup> 1875 -  
Chapin 4.66 to the center of  
lot by Hadden May 31 1884  
Book 101 - 275 - and the testimony to show  
Hadden Jan 5 - 1885 - Book 118 - 277  
See page 20 Vol 5

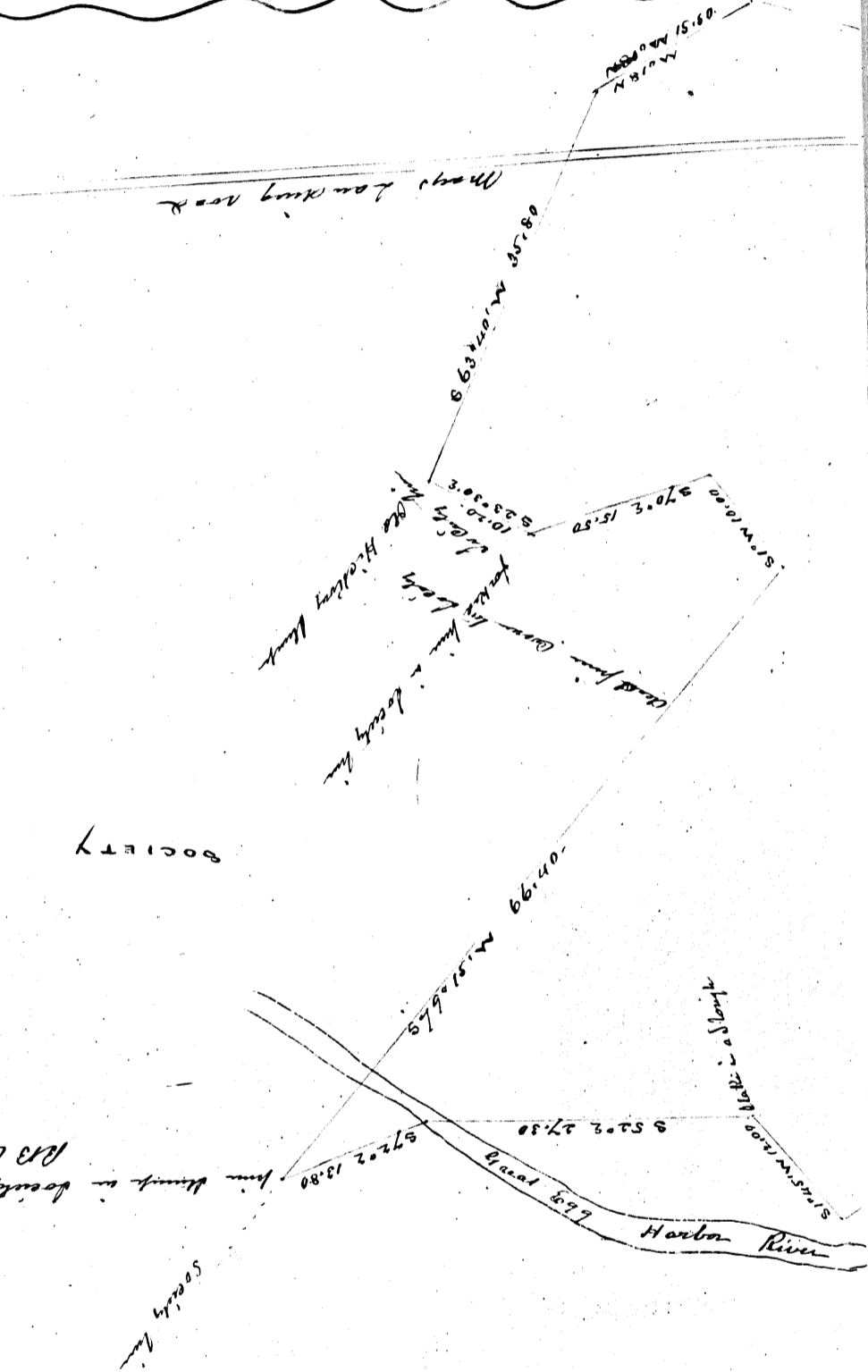
TURNPIKE ROAD



21.75  
2.02  
55

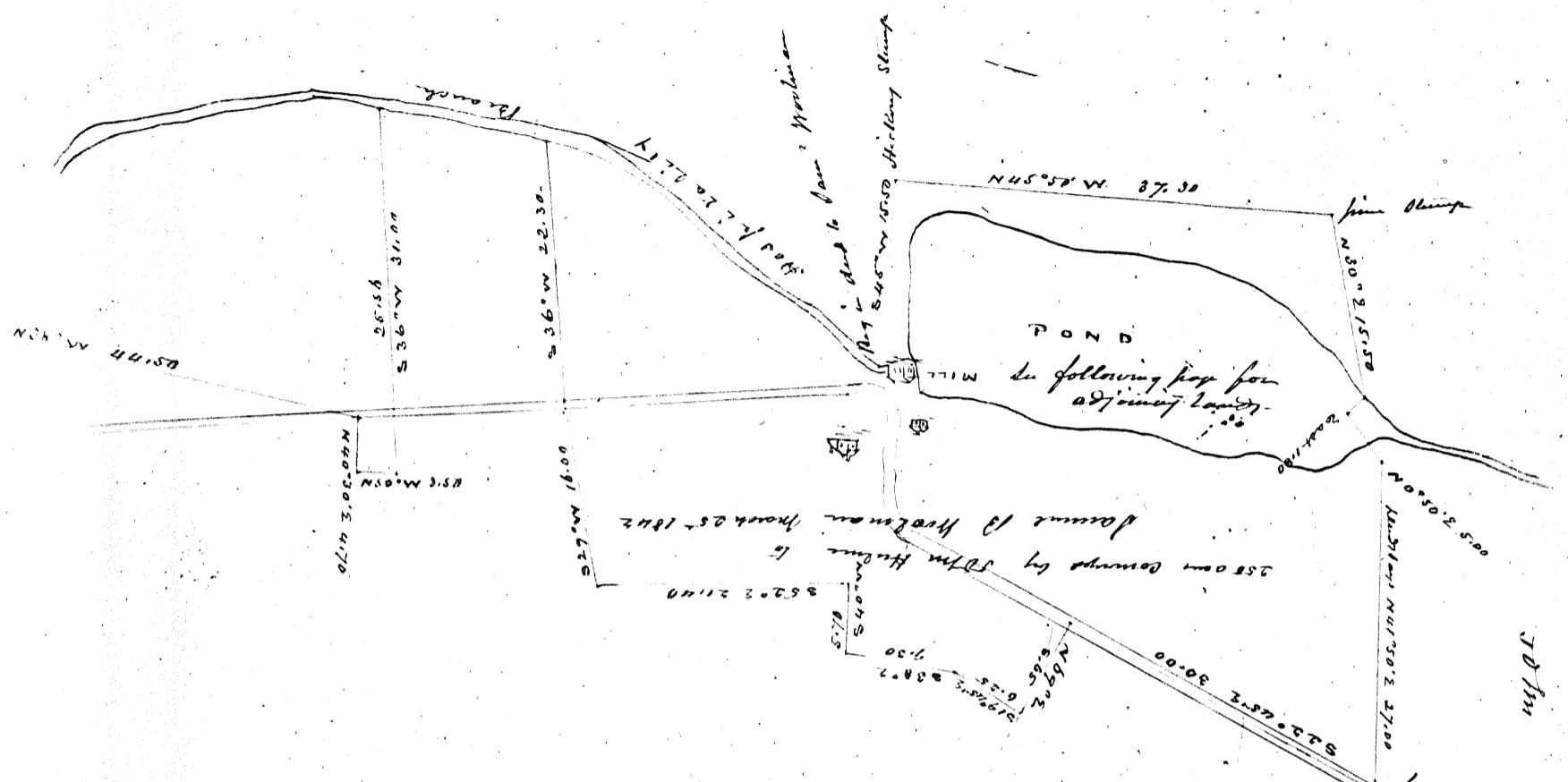


Map of Joshua & Peaseck  
 dist of Cedar Grove at Huggs  
 & Hay - Surveyed the Dist and  
 Cuts the Line June 8<sup>th</sup> 1875 - and  
 found all the Red Corners  
 for the T.C.

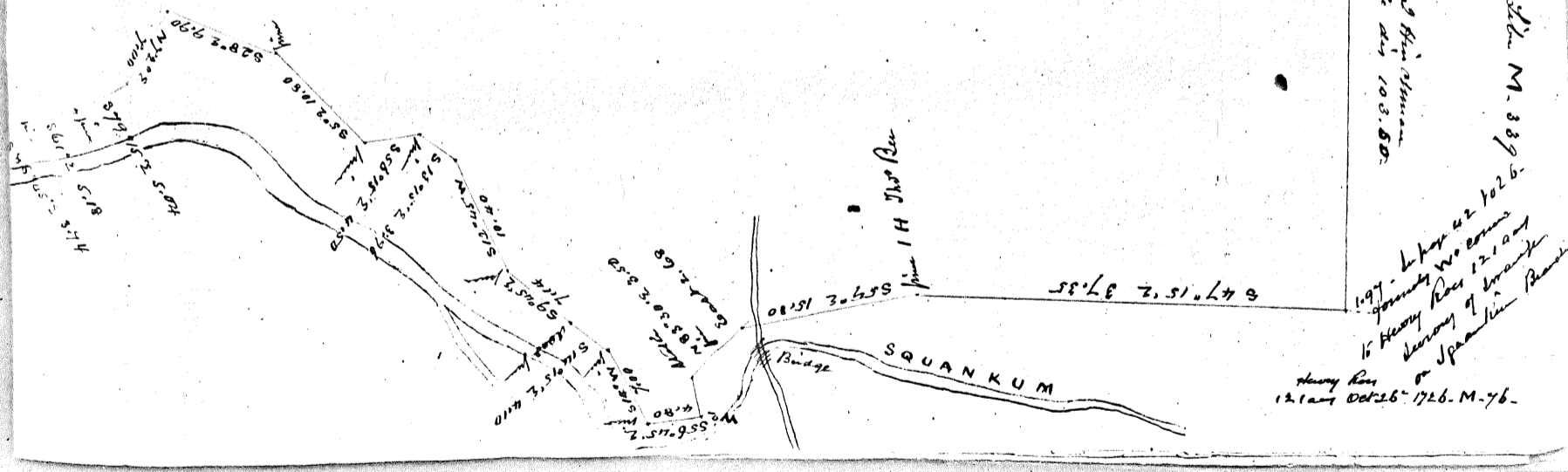


from which is located here and lay down of  
 1813 (Copy No 701) Survey  
 Made No 26-1813

SOCIETY

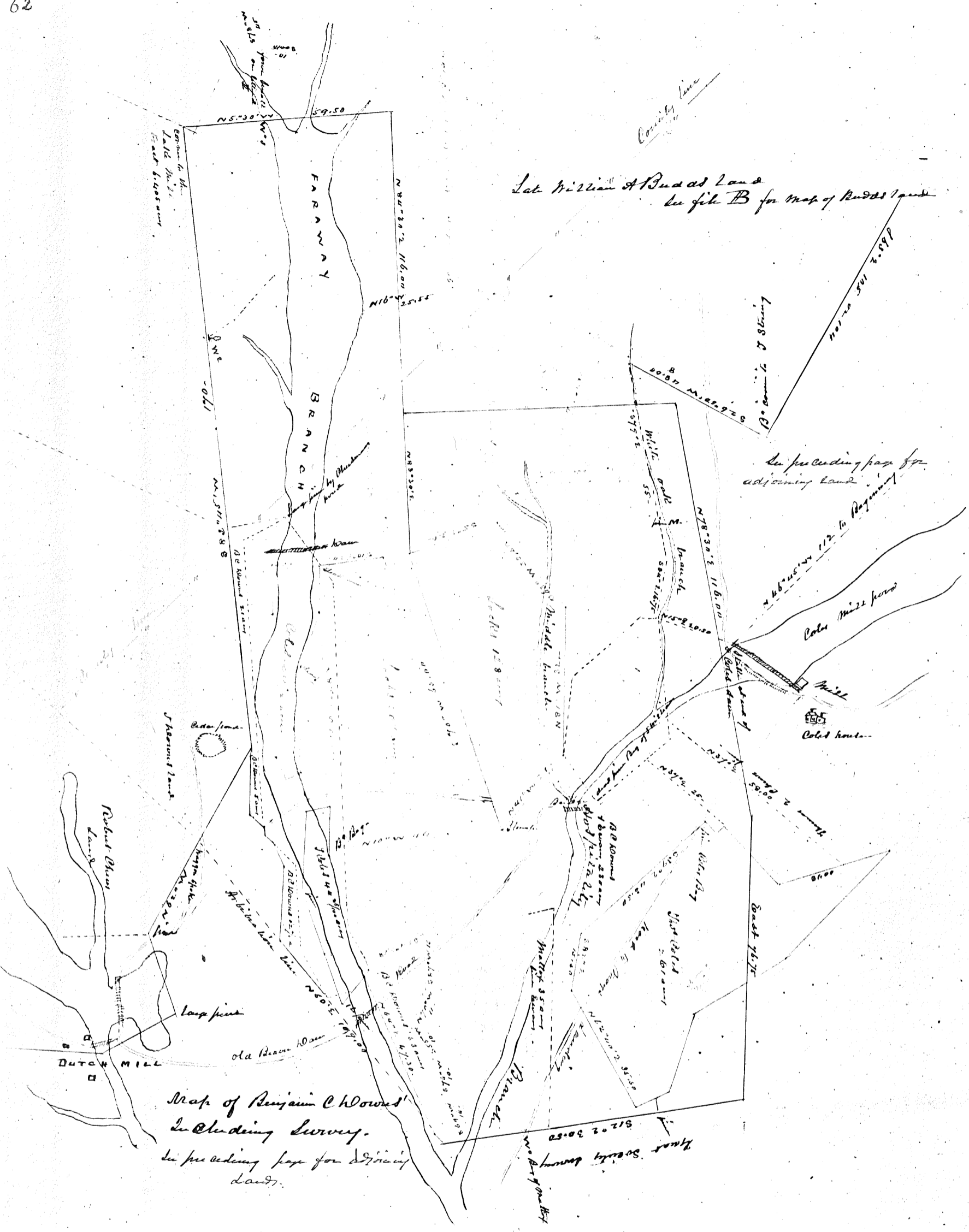


Map of the Coles Mill Tract now  
 sold to James H. Hitchman  
 by Dease Hitchman AD 1838.  
 Containing 1495 ams in  
 to following map for adjoining land



Warrant of Survey of 1839  
 James H. Hitchman  
 1839  
 12.1 am Oct 26 1826 M. 76

1838



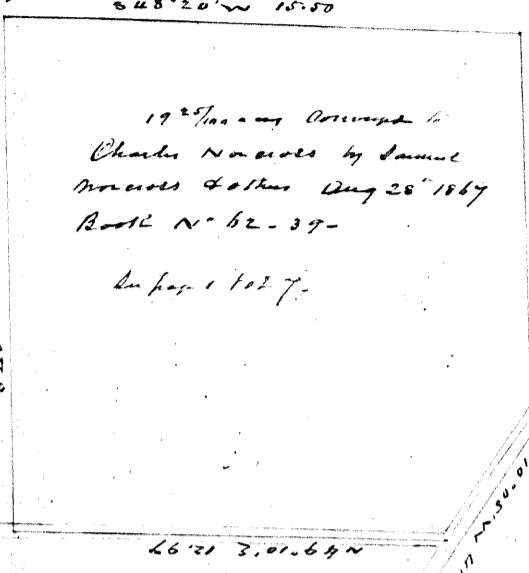
Lat William A Budds Land  
 see file B for map of Rudder Land

See preceding page for  
 adjoining land

Map of Benjamin Chouard's  
 Including Survey.  
 See preceding page for adjoining  
 land.

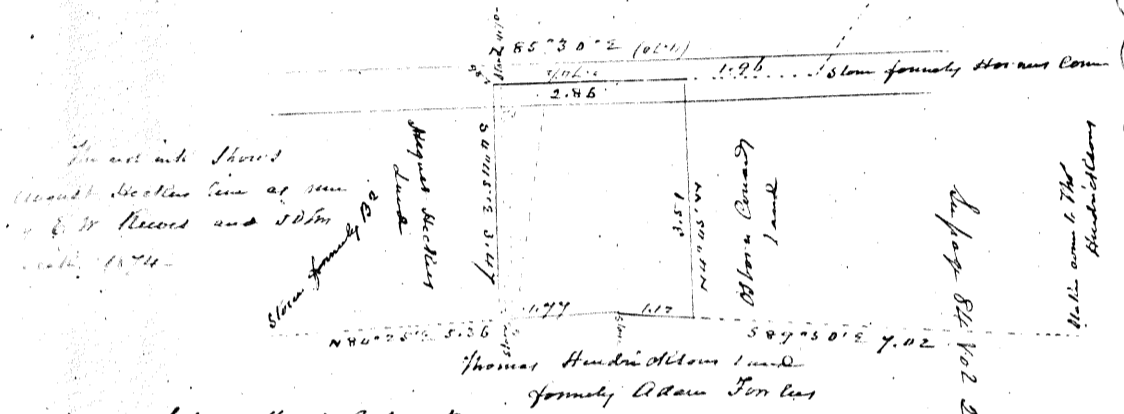
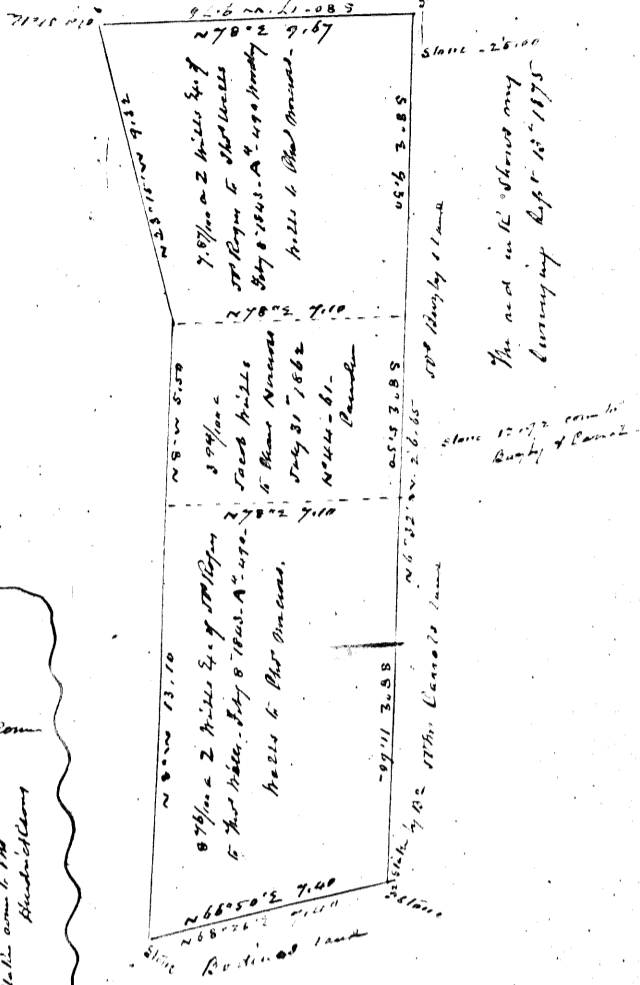
See Society Survey  
 bearing  
 512° 2' 30.50 W 10.00'

State in file



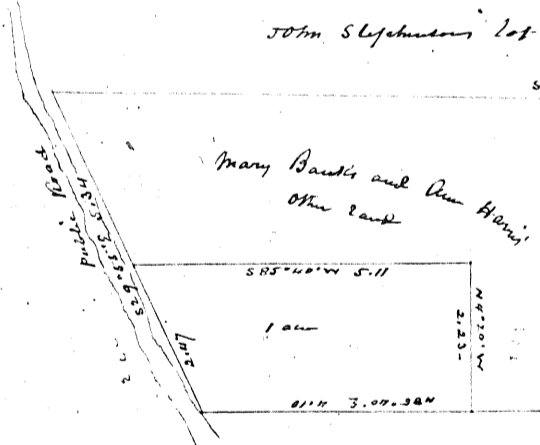
Charles Norcross' Land near Tausboro.

Adam Mann Land



Map of School House Lot at Tausboro - as surveyed by me April 17 1875 and corrected by Ezra Shultz September 27 1875 - Agreement signed April 19 1876.

Head of division of Thomas Banks' Land between Mary Banks (his widow) and William Harris (his nephew) - Dated February 24 1862 Book N° 38 - 678.



Lot at Snow Hill sold by Mary Banks - widow of Thomas Banks and Ann Harris - widow of William Harris to Thomas Allard Survey January 1 1876 (head made 1878) for the J.C.

Edmund Old 278 7 and -

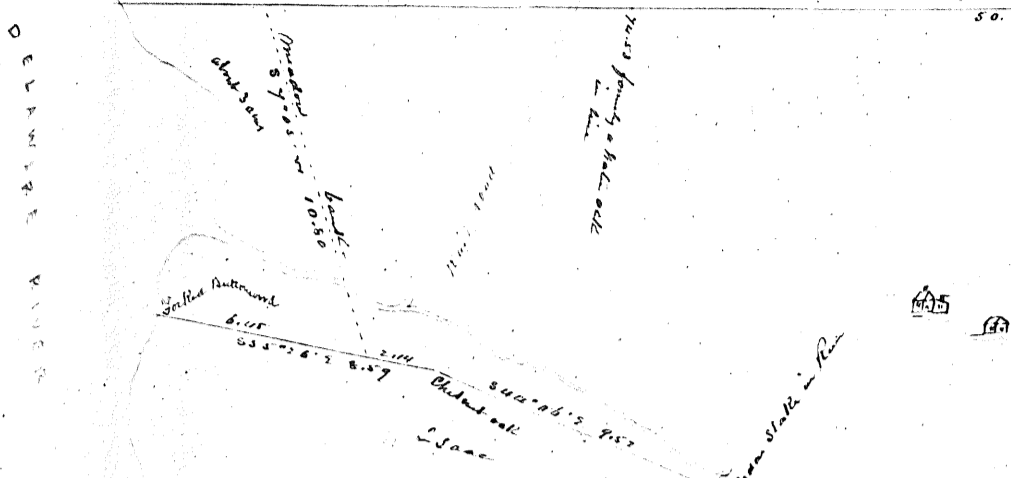


Daniel

Evans

Land

77-79 response of 82.59 N. 95.99 W  
50.55 from Meadow bank



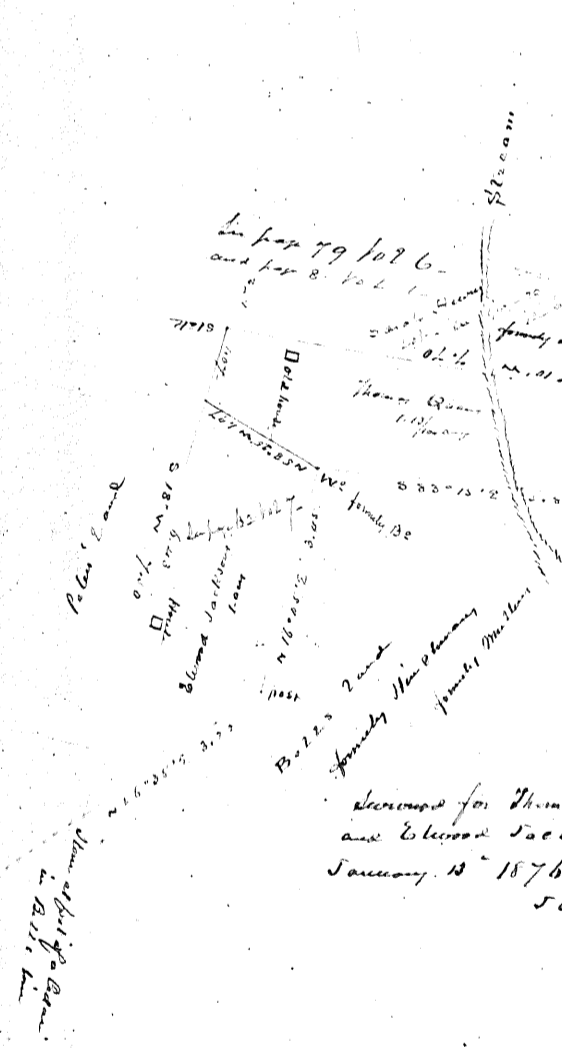
from Eden Blk in Run
S 27° 50' E 2.20
S 61° 45' E 2.50
S 72° 15' E 1.67
S 50° 25' E 4.40
S 66° 50' E 4.30
S 45° 10' E 6.50
S 47° 30' E 10.80
S 64° 05' E 6.30
S 52° 30' E 3.70 to division
Corner in Run

86.12  
3.  
89.12 / 100

Joseph Evans

Map of Jacobs and Joseph Evans  
Land in Shelton Township  
Surveyed March 12<sup>th</sup> 1857  
See page 7 Vol. 4 - for the -

Carl Waterford  
Archibald Farmer  
Thomas Quan



Two acres of land in "Guinea Town" Centre Town -  
conveyed by Carl Waterford to Archibald Farmer  
January 15<sup>th</sup> 1806. Archibald Farmer died the owner  
and his son Archibald Farmer became the owner - He  
sold to Daniel Williamson Jan 4<sup>th</sup> 1836. S<sup>3</sup> 01 -  
Woodbury. Daniel Williamson sold 1/2 (undivided) to  
Daniel Stearns. Stearns sold 1/2 to Edward  
Jackson July 24<sup>th</sup> 1868 - just recorded -  
Daniel Williamson died devoid of the other  
1/2 intestate and without children - leaving a  
widow (Caroline) who married Thomas Quan the 2<sup>nd</sup>  
and she dying - without issue the land  
undivided 1/2 became the estate of Thomas  
Quan - the present owner.

Deed for Thomas Quan  
and Edward Jackson (and divided)  
January 13<sup>th</sup> 1876  
SD

Quan and Jackson divided by Carl Quan -

Joel Hornum Land

Joel Hornum to Joel and William Hornum

William Hornum Estate

66.94/100 =

Joel H. Grant  
Elizabeth Grant  
Jacob Grant

from division Corn in Run

- S 75° 40' E 2.80
- S 66° 20' E 7.38
- S 52° 40' E 3.37
- S 28° 30' E 7.20 to Horn at head of run

N 20° 35' E 23.16

34.82

Joel H. Grant  
Elizabeth Grant  
Jacob Grant } Grants Other Land

Victor Spahr Land

John Holmstedt Land

Albiston Other Land

S 12° 15' E 12.91

Charley Albiston to Leabeta Backman  
conveyed for me Feb 4 1876.

S 12° 15' E 12.15

In 100 2-pap 7-

5 5/100 acres  
Charley Albiston  
Leabeta Backman  
conveyed by S P Blum  
Apr 2 1876

8.54

5.76  
2.17  
2.23

3.87

2.87

5.76

3.15

3.15

3.15

Joel Hornum Adams Land  
N 20° E 12.16

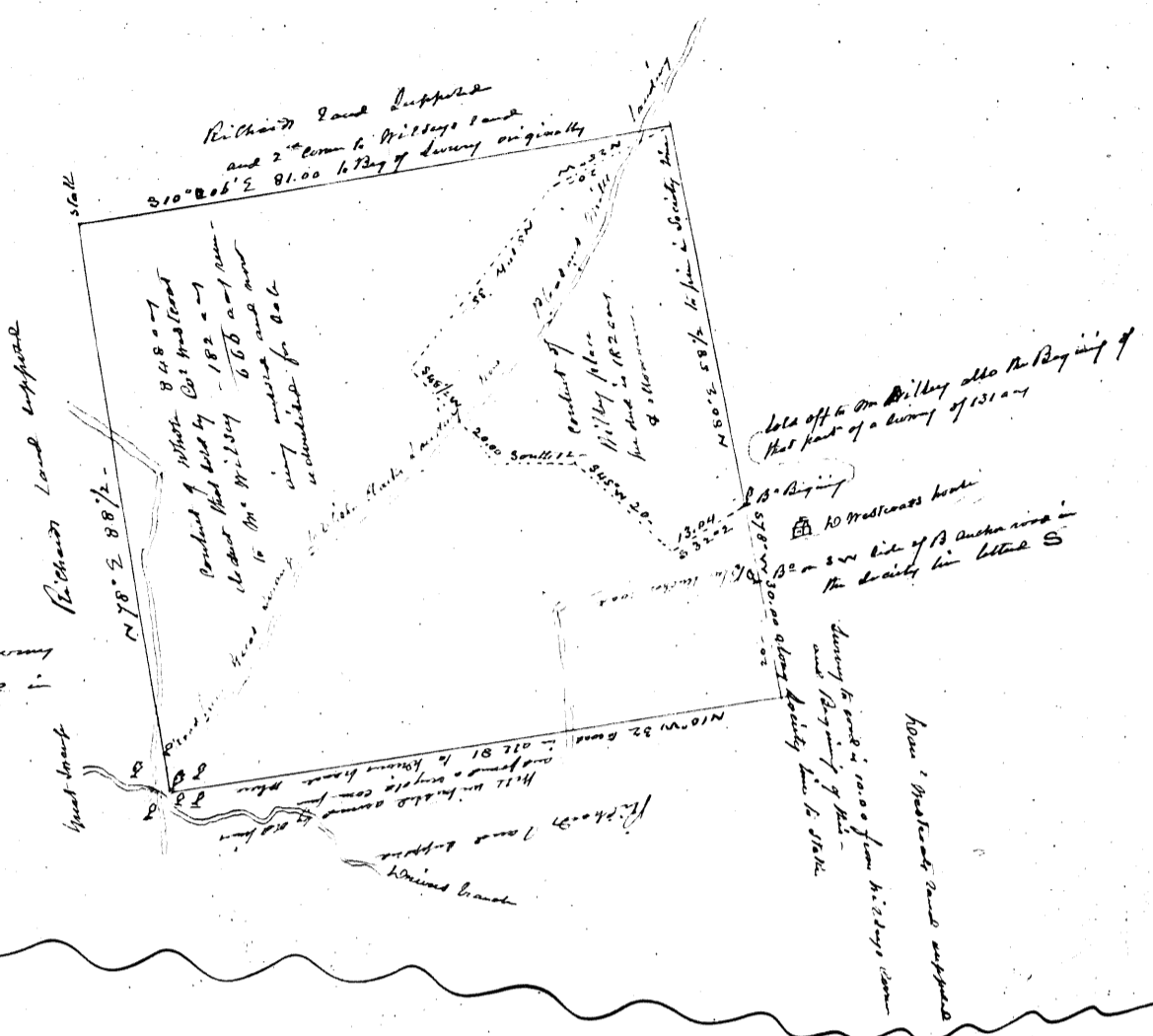
Run

Chas. Adams Land

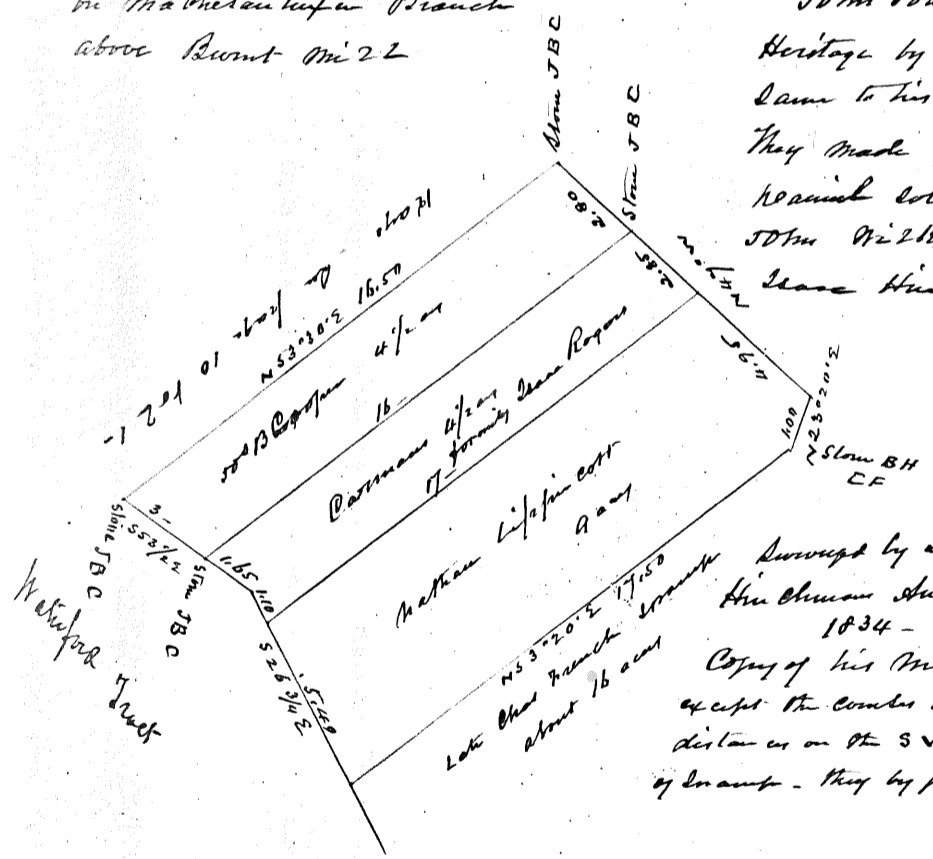
W. S. P. Blum

3.15

Run April 12<sup>th</sup> 1827  
 by Lewis M Walker  
 Richard Hirston 131 ams during  
 date Record in  
 Lib B B. 25 -



Map of three lots of Swamp  
 in Matheranupper Branch  
 above Mount Mt 2 L



To the - The upper part of Crispe's Survey  
 N Crispe divided to John Powell (his son in law)  
 John Powell sold to Benjamin Heriotage November 11 1758  
 Heriotage by Will dated 1763 Lib N 11 - 435 gave  
 same to his 4 sons - Samuel - John - James - Benjamin -  
 They made division by Quit claim -  
 Samuel sold his lot to John Willkins January 23 1796 -  
 John Willkins sold to George Hinckman January 20 1813  
 George Hinckman sold to Stephen B Coffey Lib X - 197  
 August 30 1821 -  
 not recorded

Surveyed by George  
 Hinckman August  
 1834 -  
 Copy of his Map  
 except the corners and  
 distance on the SW side  
 of branch - they by production  
 J C

Household property - New Forest H. House

N 30° 50' W 200 ft

45/100<sup>a</sup> lots by J Morris Roberts and  
Mary L Roberts and Harriet R his wife  
H Elizabeth Mitchell - wife of Henry R  
Mitchell - Survey Oct 13/76  
head of the household estate in  
Hastonfield N.S.

1/100<sup>a</sup> 3.07.673

Household property

Harriet R


S 60° 20' W 97.02

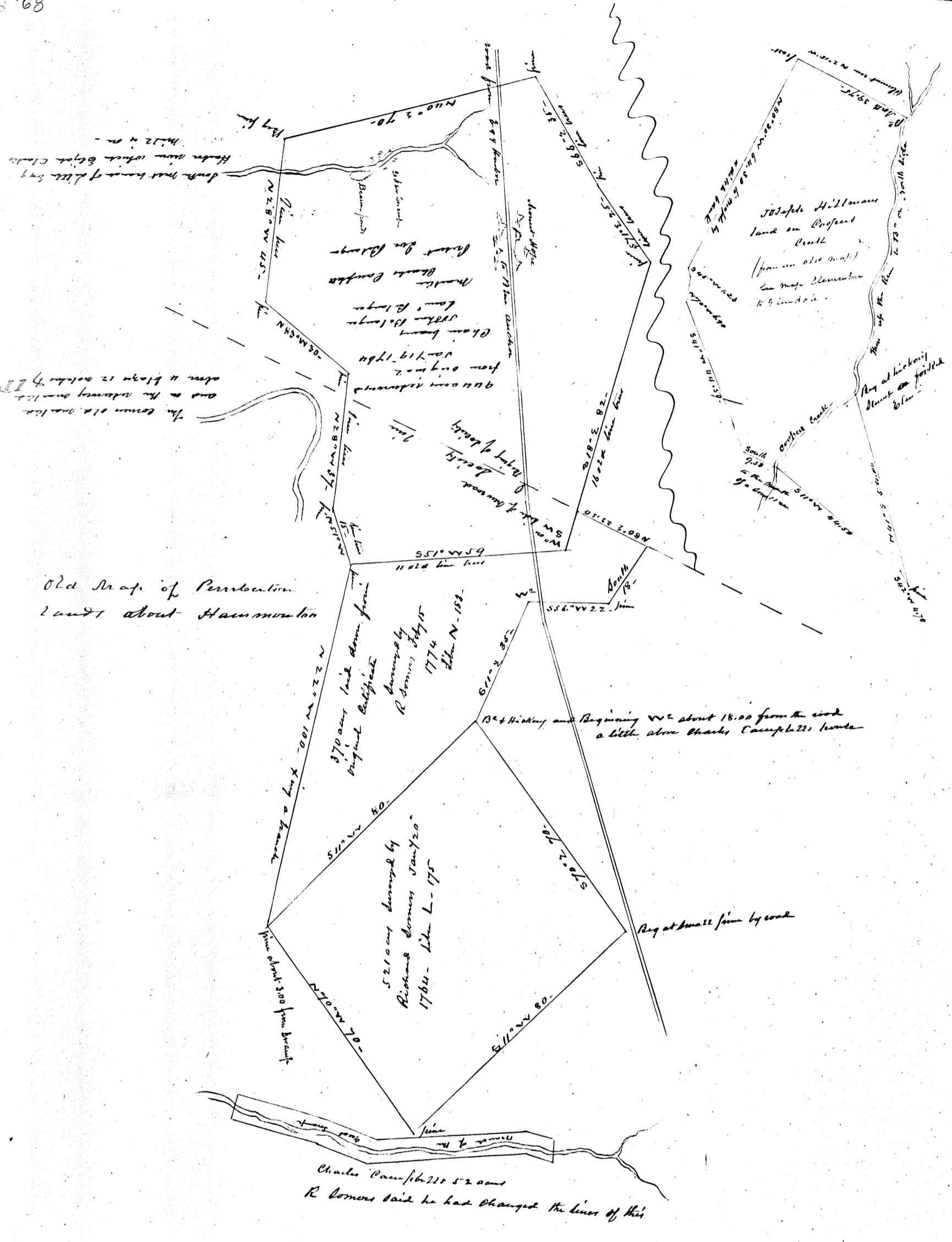
Street

1/100<sup>a</sup> 3.07.092

Main

Surveyed February 1877  
by H. R. Jorlin -





Old Map of Perfection  
Land about Hammonston

Charles Campbell 52000  
R. Comers said he had changed the lines of this

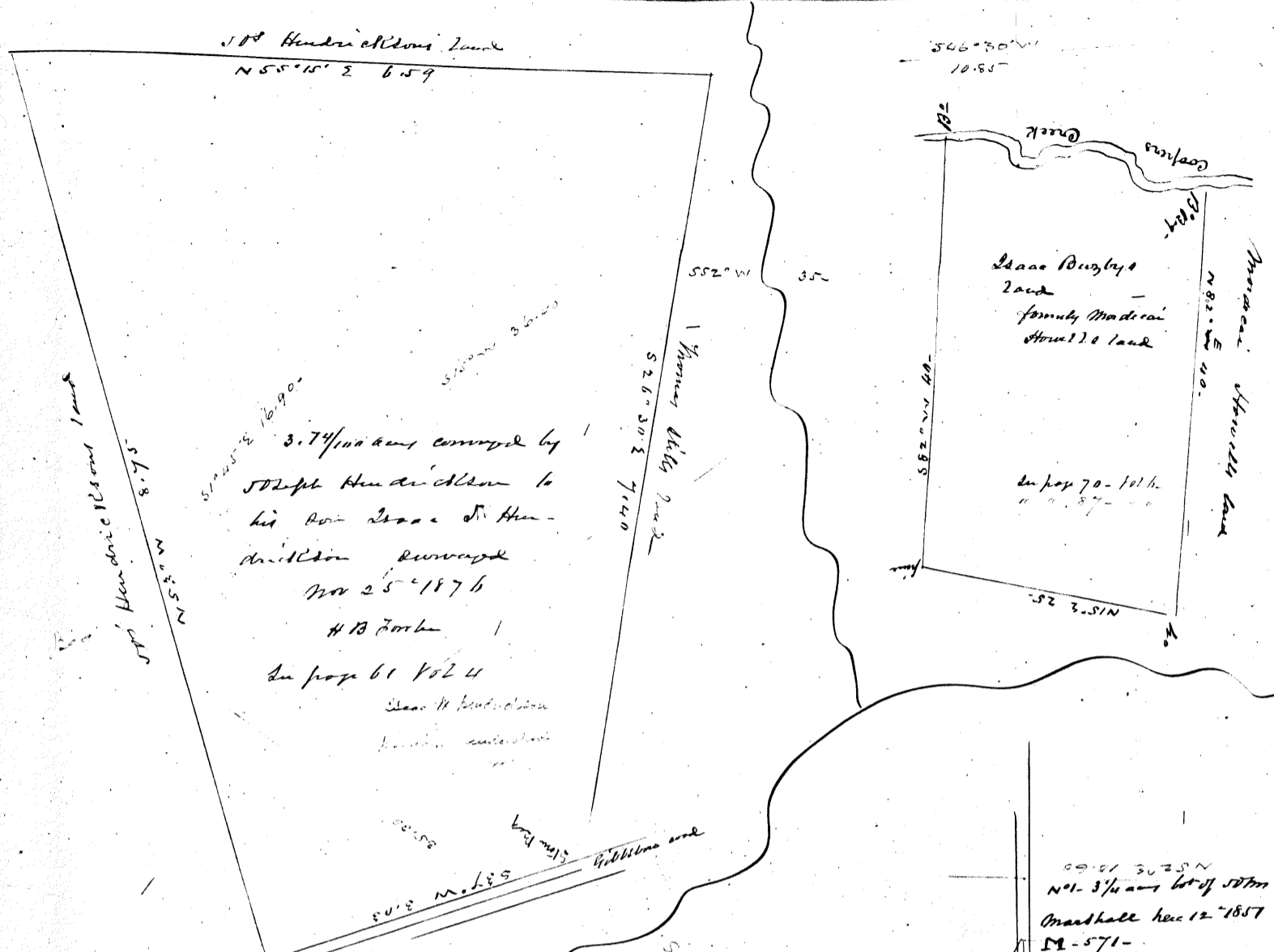
Req at small firm by road

Req at Hickory and Requiring W<sup>2</sup> about 18.00 from the creek  
a little above Charles Campbell's house

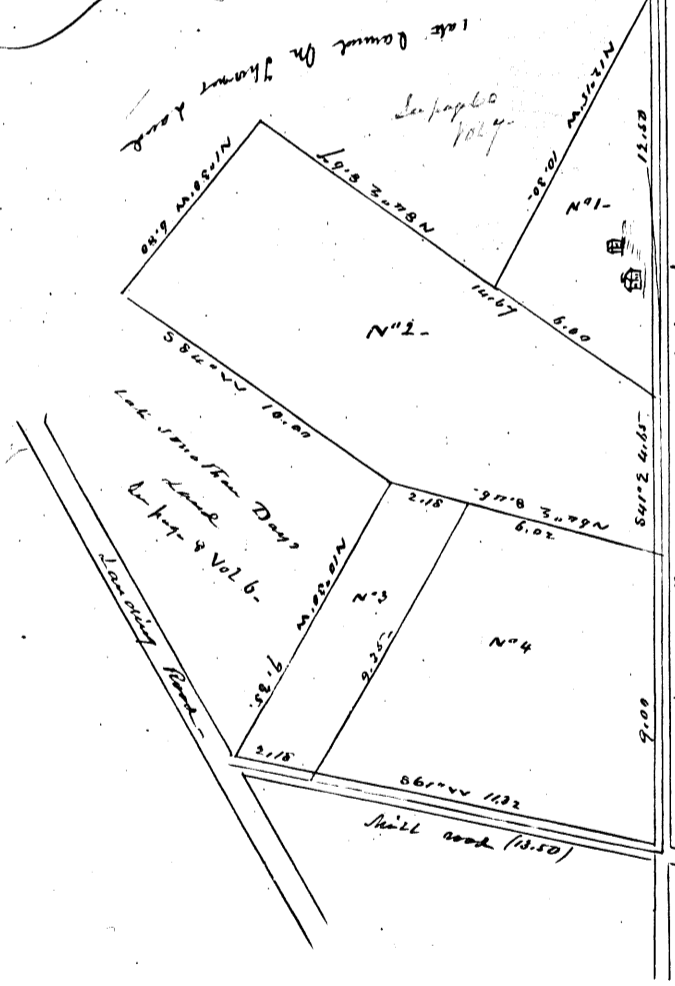
Joseph Hillmann  
land on Prospect  
Creek  
(from an old map)  
see map Clementson  
to 4 corners

Dark part house of Mrs. Stry  
Hicks name which Stryer class  
M. 12 4 m.  
The corner of a meadow  
and on the side of meadow  
above it along it is marked by  
the corner of a meadow

Req at Hickory  
about 18.00 from  
the creek



Map of Gabriel  
Nichollson Land in  
Hartford Township -  
Mapped from the field  
February 1877.



N<sup>o</sup> 1 - 3 1/4 acre lot of J.P. Hendrickson here 12 1857  
M-571-

N<sup>o</sup> 2 - 10 1/2 acre lot of Isaac S. Hendrickson May 4 1852 - O-504 -

N<sup>o</sup> 3 - 2 acre lot of Isaac S. Hendrickson & others March 24 1858 - N<sup>o</sup> 31 - 457

N<sup>o</sup> 4 - 8 1/2 acre lot of Isaac S. Hendrickson & others March 24 1858 - N<sup>o</sup> 31 - 457

N<sup>o</sup> 5 - 4 acre lot of J.P. Hendrickson - N<sup>o</sup> 3 - Aug 25 1827 - X 331 - N<sup>o</sup> 4 Ray's lot here Aug 13 1846. F-286 - He died intestate and was divided to Isaac S. Hendrickson and others - as above

Burroughs Land

9641 N. S. 19 N

17 7/100 acre conveyed by  
Lawrence Ackerman to Edmund Hooff  
July 29 1852 Book Q-62

Surveyed by E H Saunders  
July 27 1852 -

Lawrence Ackerman Sr lot  
of Edward Nicks January 1 1850  
Book C-328.

540° 30' N 14.95  
John Burrows Land

560° 40' S  
John Burrows Land

500 E 22' 1/2  
Land  
See page 2 1026-

16.35  
2.05 0.50 E  
18.35  
W 172° 10' E 172' 1/2 Lane

now N 85° W along an old ditch  
N 87° W 20 -  
Bought of John  
Middleton now  
Esac Burdys  
Land

100 acre bought of  
- Adamson 1725.  
now Esac  
Burdys Land

See page 69 1026  
See page 7 1022  
See page 4 1020

North branch of Cooper Creek

Map of Land  
formerly Esac Burdys  
Land  
about Ashland  
(See map) -

Supposed to be Burdys own  
See page 10 1027

Side of hill from  
Burrows  
Ditch hill farm  
3.00 18.50 3.00 27.50  
Burrows

Conways land  
in Guinea town  
Surveyed Sept 10 1880  
Left H B F  
Conway lot of  
John Mather

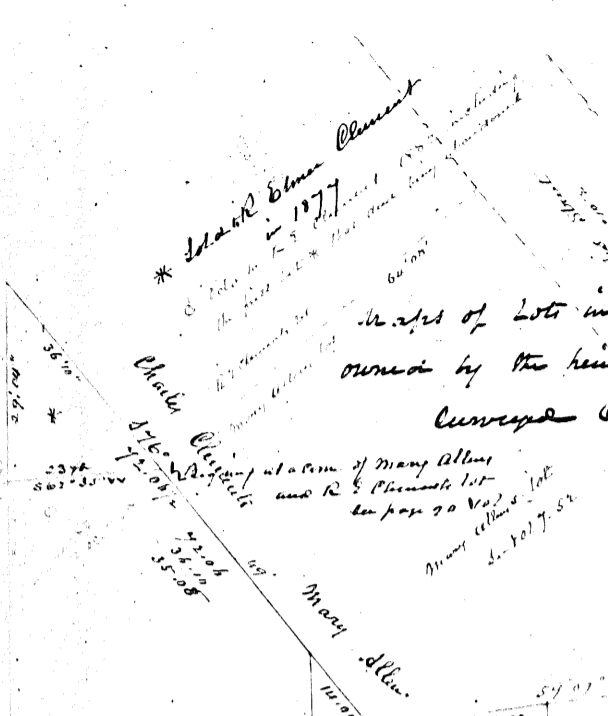
formerly Patt Land  
divided in 1816. record  
Book N 01 of division  
page 249.

R.O. New Land  
3.05 2.21  
N 25° 30' W 7.50

662° 36' W 15.21  
Same hill and Guinea town road

Stone marks from  
middle of road

Estate of Charles Lippincott etc



College of William Lippincott etc

101.222  
60.722  
50.155  
3,831.928

known already


196 ft

Assigned to the widow Isabelle Fontaine

corner wall of bank

Mary Ann Clement  
7,501.681 3,010.728

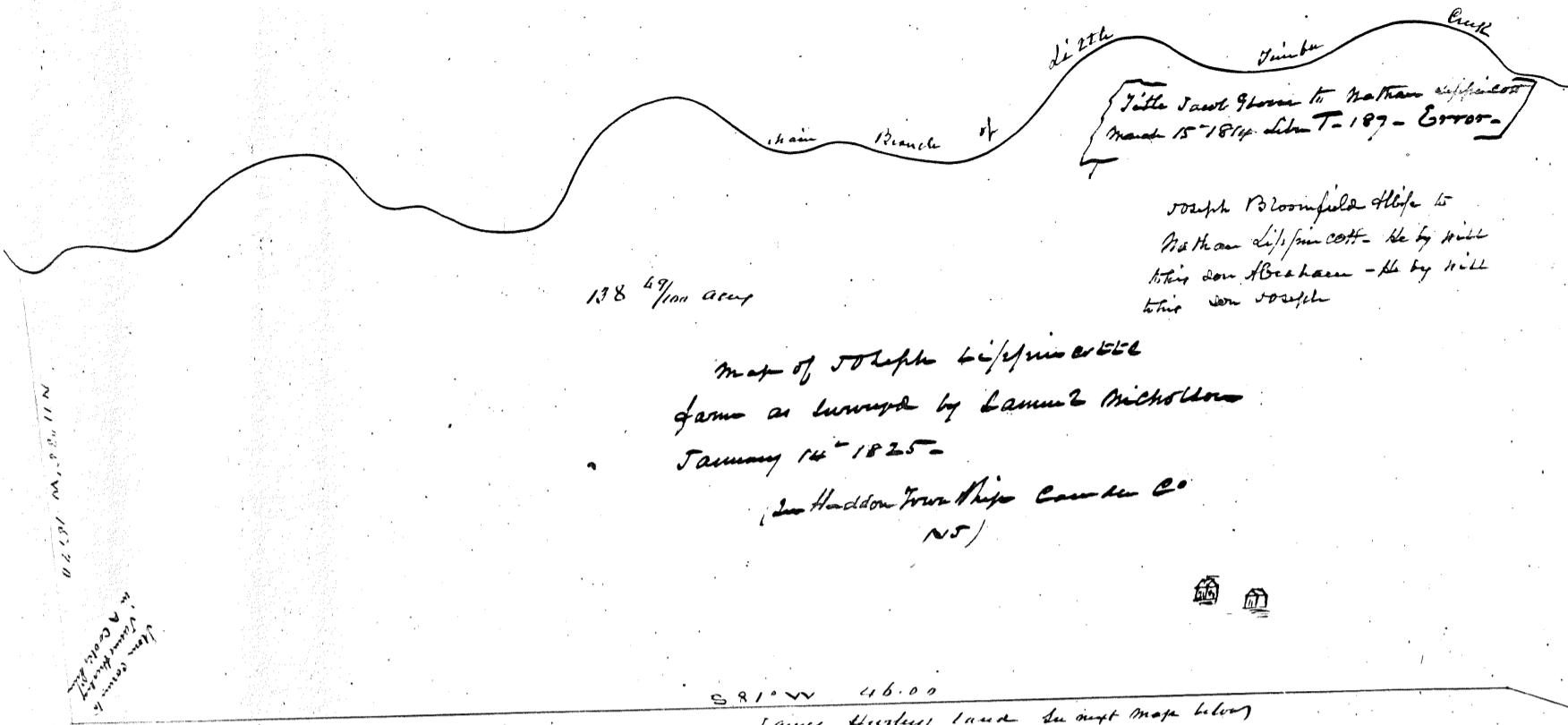
James J Lippincott lot



Let conveyed by Joseph Fontaine to the heirs of Hannah Fontaine de, conveyed to Hannah O. Ellis (another heir) by deed date May, 1877. No 106-523 - She conveyed same to James J. Lippincott July 25 1882. No 106-523 - He conveyed 2.5 ft front and 102 ft depth to Mary Ann Clement 1889.

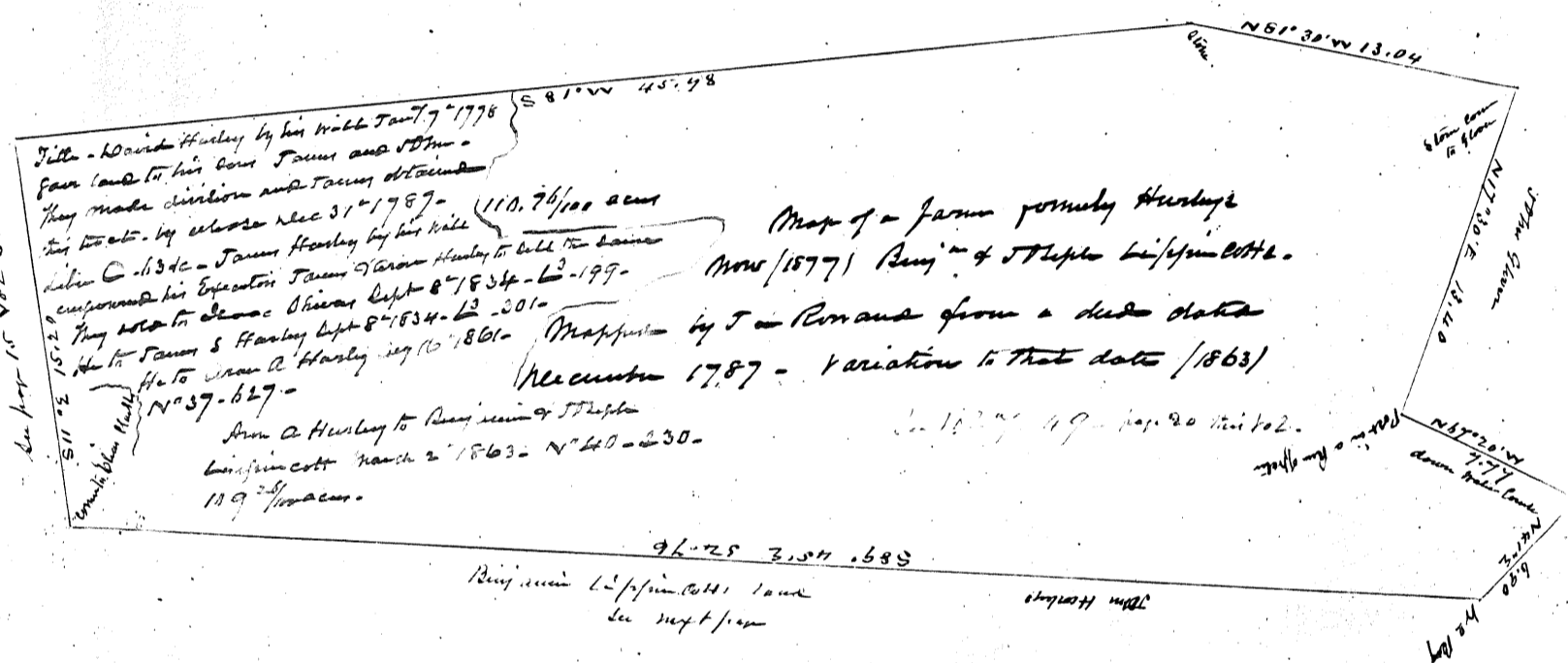
105 ft  
103.11 foot  
32.11  
Chestnut Street 52.5°E 303.11





Map of Joseph Lippincott's  
 farm as surveyed by Samuel Nicholson  
 January 14 1825 -  
 in Haddon Township Camden Co  
 N.J.

S 81° W 46.00  
 James Hurley's land see next map below

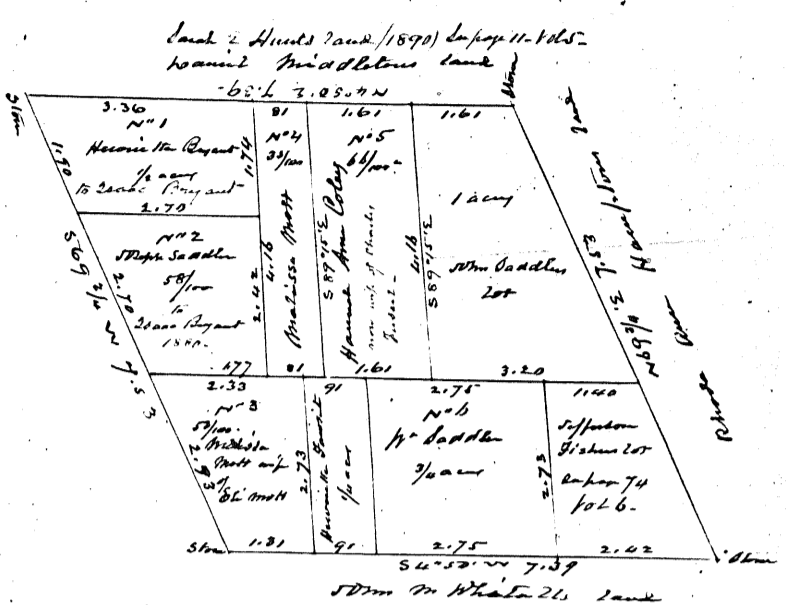
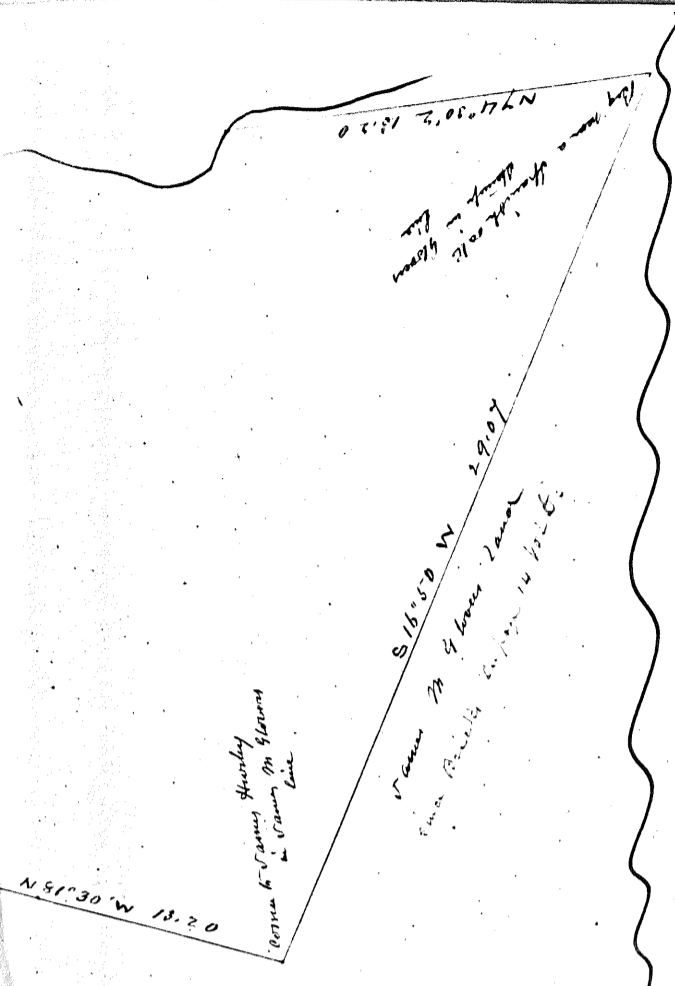


Title - David Hurley by his will Jan 7 1778  
 gave land to his sons James and John -  
 they made division and James obtained  
 this tract by release Dec 31 1787 -  
 John C. 1834 - James Hurley by his will  
 empowered his Executor James Hurley to sell the same  
 they sold to Isaac Oliver Sept 8 1834 - Lib - 199 -  
 He to James S Hurley Sept 8 1834 - Lib - 201 -  
 He to Isaac A Hurley Sep 10 1861 -  
 No 37-627 -  
 From A Hurley to Benjamin & Joseph  
 Lippincott March 2 1863 - N 60 - 230 -  
 119 2/100 acres.

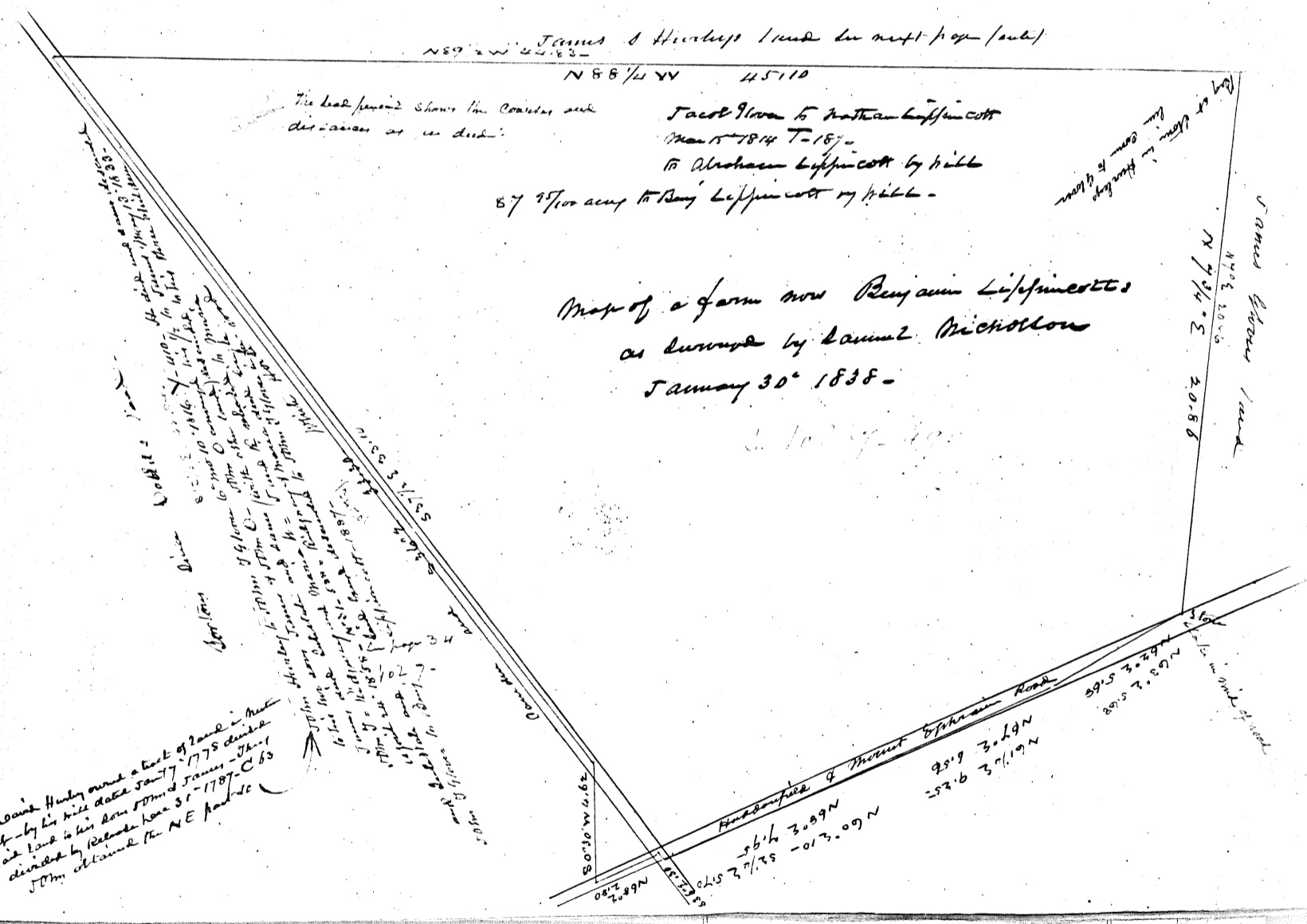
Map of a farm formerly Hurley's  
 now (1877) Benjamin & Joseph Lippincott's.  
 Mapped by J. Roman from a deed dated  
 November 17 87 - Variation to that date 1863

96-25 7.54 .689  
 Benjamin Lippincott's land  
 see next map

Map of three farms owned by Benjamin and  
 Joseph Lippincott adjoining each other and  
 lying in Centre and Haddon Township Camden  
 County N.J.



Map of 20th divided by John Saddle  
will dated April 13<sup>th</sup> 1868. probate February 5<sup>th</sup> 1880  
recorded in the Survey-Books of Canadian County  
in date of title page &c.



Map of a farm now Benjamin Lippincott's  
as surveyed by Samuel Nicholson  
January 30<sup>th</sup> 1838.

James Adams land  
as surveyed by Samuel Nicholson  
January 30<sup>th</sup> 1838.

The best possible shows the courses and  
distances as in deed.

East line to Nathan Lippincott  
March 1814 T-187  
to Abraham Lippincott by hill  
by 1/2 for acre to Benj Lippincott by hill.

1877-1878

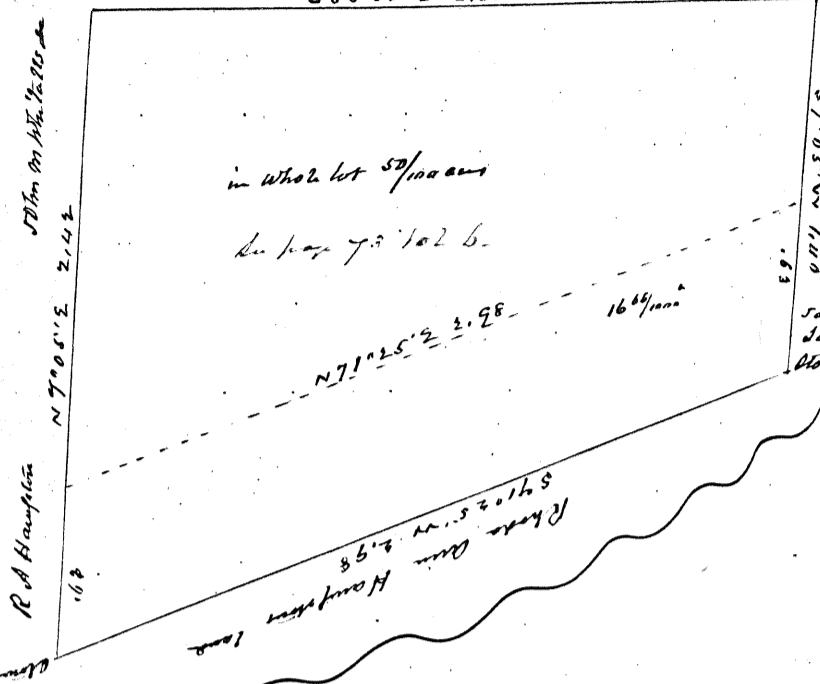
lot 50th Saddle lot  
 688°35'E 2.60

lot sold by 50th Saddle to J. Safferton  
 Fisher June 1<sup>st</sup> 1858 - Book N° 32 - 99 - He de  
 inherited and his heirs sold Robert Hankinson  
 & Elizabeth his wife - 50th Fisher land - Harcourt  
 Farm - 50th Fisher and Elias Fisher to  
 J. Safferton Fisher (another heir) Sept 16<sup>th</sup> 1878  
 and J. Safferton conveyed a lot to Elizabeth  
 F. Hankinson -

Surveyed for me 1878

Sold to Rowland as he of 50th Rowland, conveyed same to 50th  
 Saddle May 3<sup>rd</sup> 1842 see at 100 other in 7<sup>th</sup> 1836.

in whole lot 50/100 acres  
 see page 73 1st 2 b.

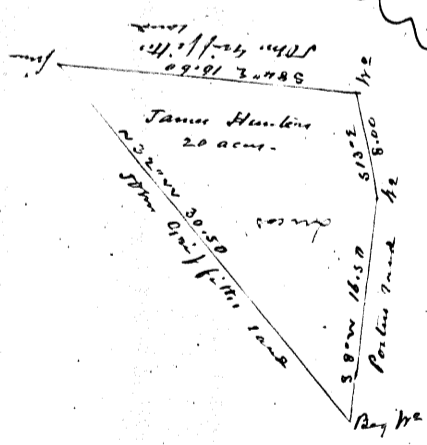


Robert Owen  
 Hampton land  
 S 41°02'55' W 2.98


20 1/2 acres  
 sold by 50th Hill  
 to  
 50th S. Snowden  
 April 27<sup>th</sup> 1863 - N° 40 - 472 -  
 and conveyed by S. Snowden  
 to B. S. Luchan - 1874 -  
 and by Luchan to 50th  
 Snowden with the 75 40/100 acres  
 see next page - 75 -

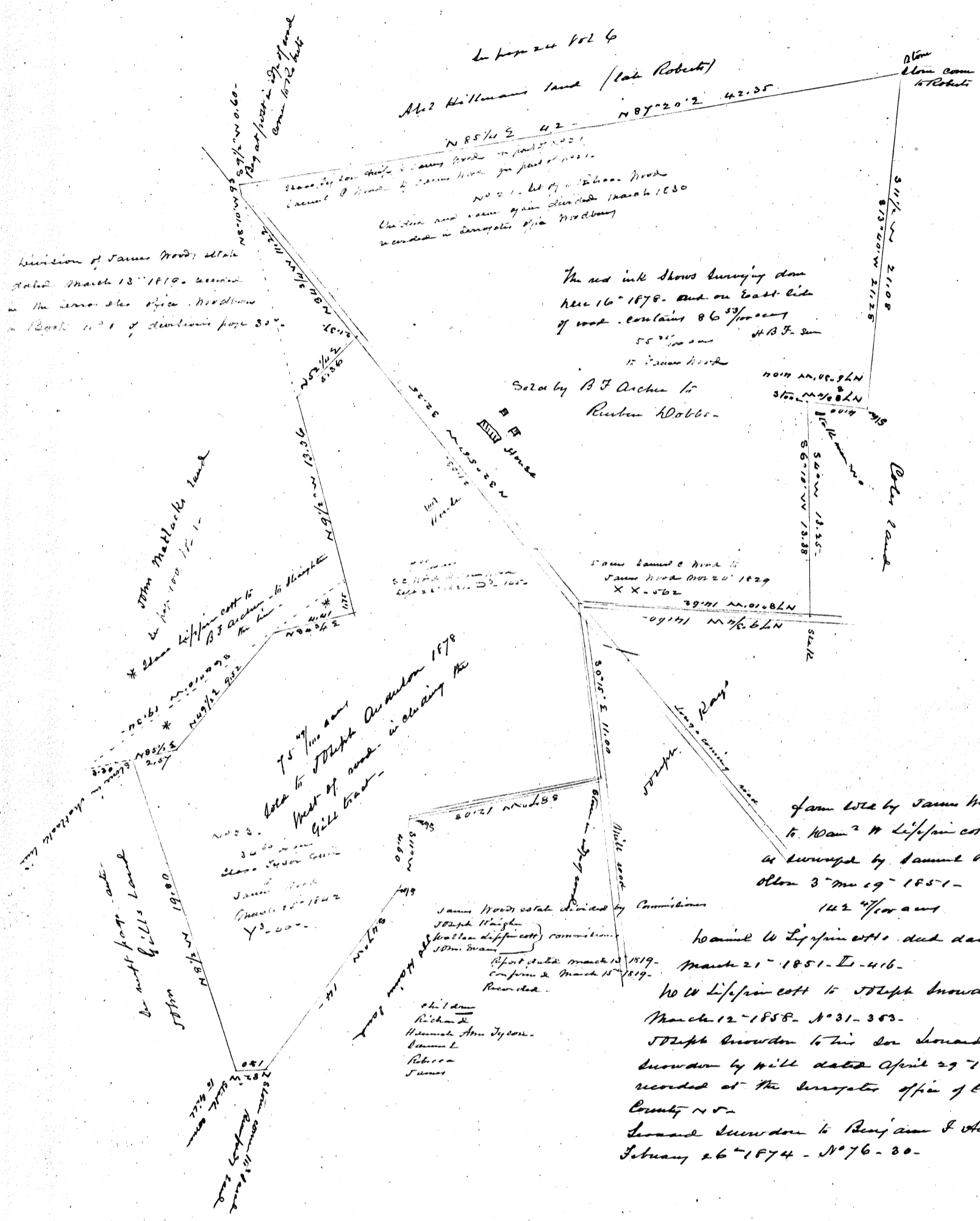
Land 50th S. Snowden  
 bought of no W. Safferton  
 see next page.

N 70°05' W 19.88



2 1/2 acres sold by Leonard  
 Snowden to Mary  
 Ann Elliott - Oct 24 1878 - 6885  
 14 -





Division of James Wood's estate dated March 18 1819. recorded in the court clerks office. Woodbury in Book 1001 of depositions page 30.

In book 200 Vol 4  
 John Mollack's land (late Roberts)  
 N 85 1/2 E 42  
 N 87 20' 2 42.35  
 The red ink shows surveying done here 16 1878. and on East side of road. contains 86 53/100 ac. 55 2/100 am. H.B.F. Sur. 15 James Wood

Sold by B F Archer to  
 Robert Dobbs

John Mollack's land  
 to John 1800 1/2 10

\* John Lifjorn cott to  
 B F Archer to Robert  
 to John 1800 1/2 10

75 49/100 am  
 sold to Joseph Snowden 1878  
 West of road including the  
 Gill tract

to with part of  
 Gill's land

James Wood's estate divided by  
 Joseph Knight  
 William Liffjorn  
 John Snowdon  
 Report dated March 13 1819  
 Confirmed March 15 1819  
 Recorded

children  
 Richard  
 Hannah Ann Tyson  
 Rebecca  
 James

of am sold by James Wood  
 to John W Lifjorn cott  
 as surveyed by Samuel Wick  
 dated 3<sup>rd</sup> Dec 1851 -  
 142 4/100 am

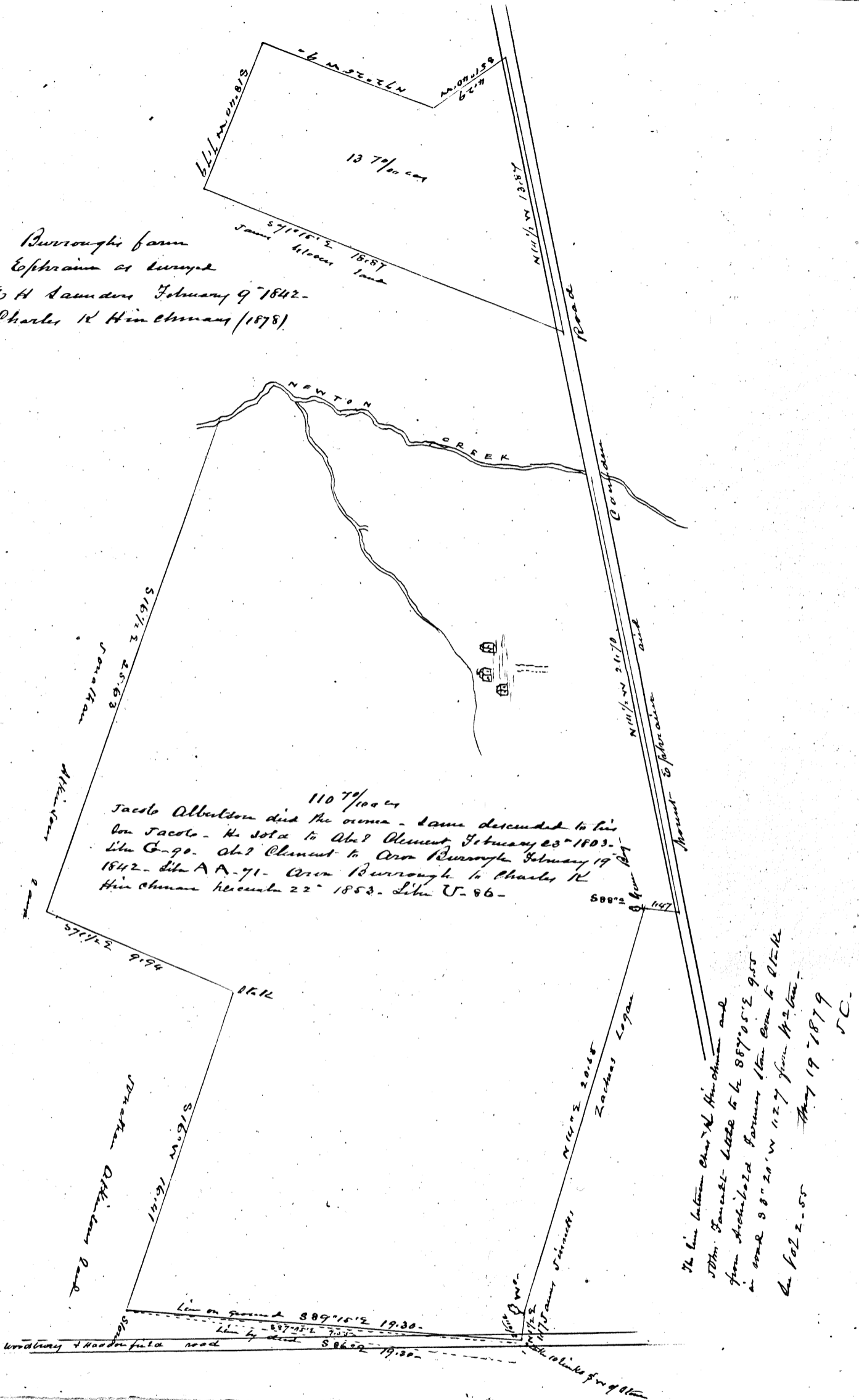
to Samuel W Lifjorn cott's dect date  
 March 21 1851 - 416

John W Lifjorn cott to Joseph Snowden  
 March 12 1858 - 331-353

Joseph Snowden to his son Leonard  
 Snowden by will dated April 29 1873  
 recorded at the register's office of Camden  
 County N.C.

Leonard Snowden to Benjamin F Archer  
 February 26 1874 - N 76-30

Map of Orion Burrroughs farm  
 near Mount Ephraim as surveyed  
 for him by E. H. Saunders February 9<sup>th</sup> 1842 -  
 now Charles R. Hinckman (1878)



110 7/100 ac  
 Jacob Albertson died the owner - same descended to his son Jacob - he sold to Abel Clement February 23<sup>rd</sup> 1803. Litu G-90. Abel Clement to Orion Burrroughs February 19 1842. Litu A.A. 71. Orion Burrroughs to Charles R. Hinckman December 22<sup>nd</sup> 1853. Litu U-86-

The line between Charles R. Hinckman and John Farnwell-Little to be S 87° 05' E 9.55 or road S 88° 20' W 12.27 from N 2 line - Litu 2-55 May 19 1879 J.C.

Litu on ground S 89° 15' E 19.30  
 Litu by deed S 86° 52' 19.30

Woodbury + Hoadersfield road

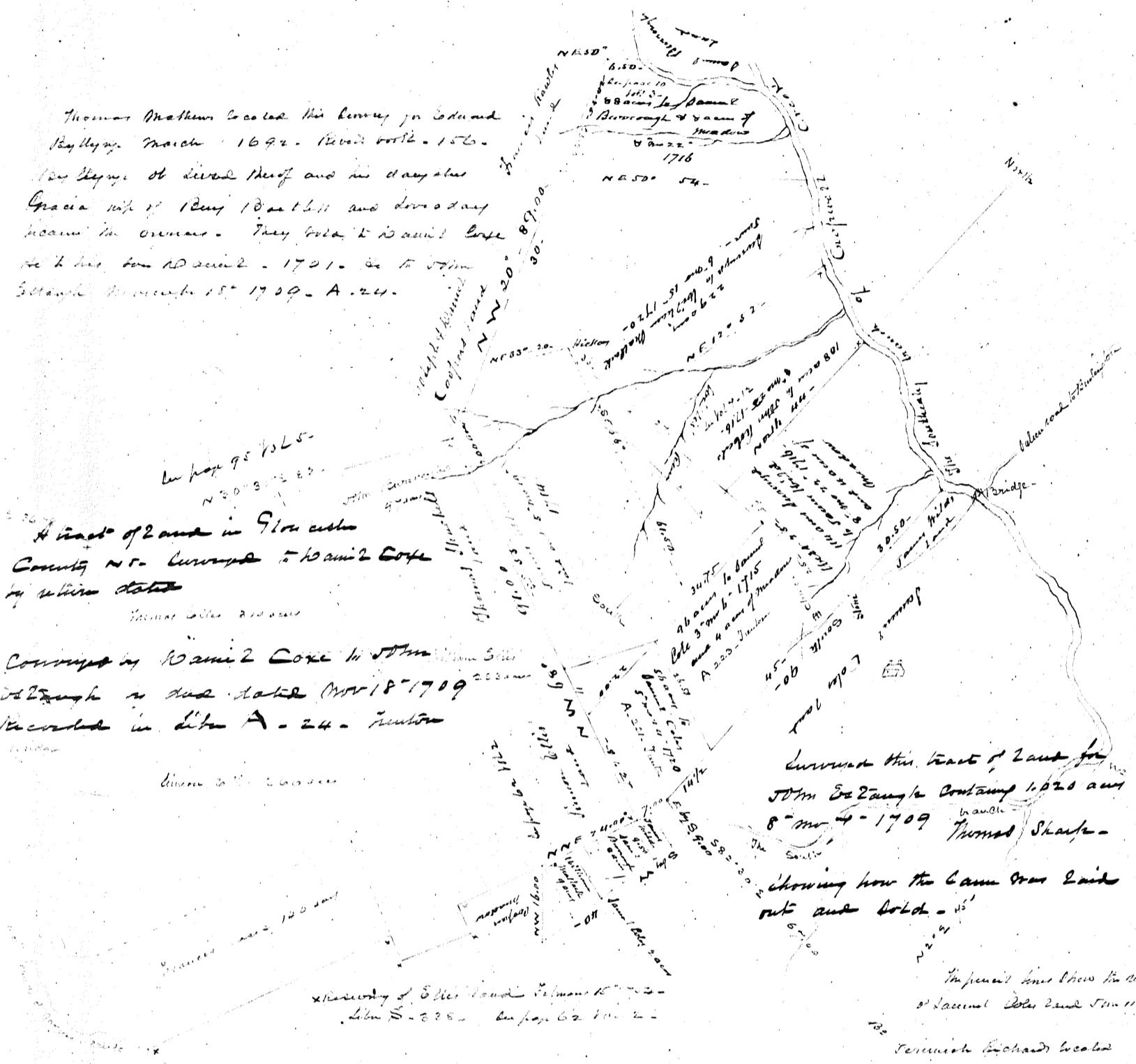
Thomas Mathew located this conveyance for Edward  
 Bayly on March 1694. Record book 156.  
 Bayly conveyed to David Mathew and his daughter  
 Grace wife of Bay 18th Feb 1711 and conveyed  
 to James in 1711. They sold to David Cox  
 he had from David - 1701. See to John  
 Bayly on March 15 1709. A. 24.

A tract of land in Gloucester  
 County N. C. conveyed to David Cox  
 by John Bayly

Conveyed by David Cox to John  
 Bayly on March 18 1709  
 Recorded in Lib. A. 24. Section

Surveyed this tract of land for  
 John Bayly containing 1.020 acres  
 8<sup>th</sup> Nov 4 - 1709 Thomas Sharpe -  
 showing how the land was laid  
 out and sold -


The present line shows the original  
 of James Cole land from 1709  
 Thomas Richard located  
 500 acres in 1688. In 1688 he  
 gave Cole May 11 1688. B. 75. Section



Surveyed by John Bayly to James Cole  
 Lib. S. 238. See page 62 of 24

78  
78

Charles Cooper's land



James & Co Costa's land (see page 85 to 26.)

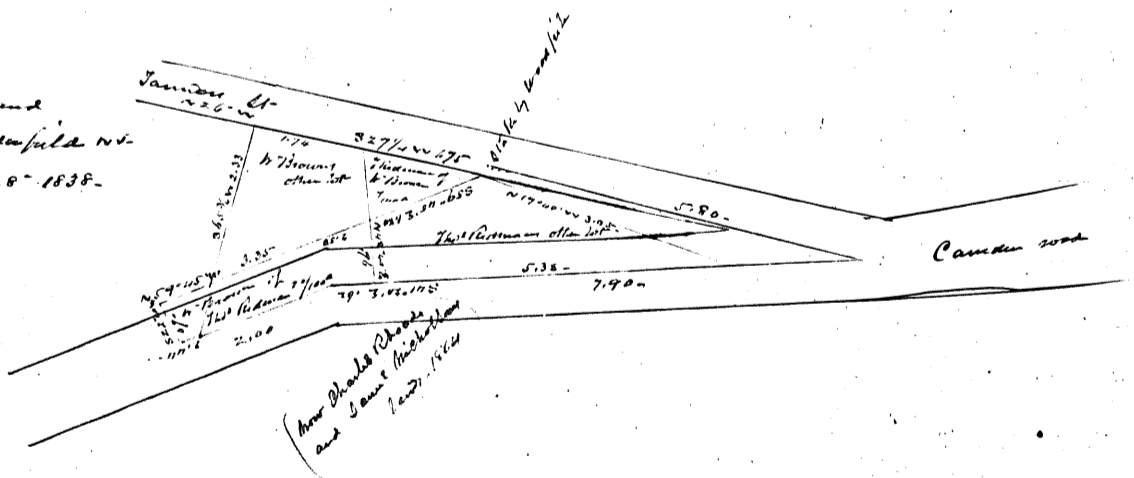
56° 28' N. 19.25

493	14	13	12	11	10	9	8	7	6	5	4	3	2	1	102
	2 1/2	9 1/2	9 1/2	9 1/2	9 1/2	9 1/2	9 1/2	9 1/2	9 1/2	9 1/2	9 1/2	9 1/2	9 1/2	9 1/2	9 1/2
	7 hours					Return		Chd Housing		G M Hopkins	J H Rever	G M Hopkins		J H Rever	
	175	150	150	150	150	150	150	150	150	150	150	150	150	150	150

Haddonfield Chain East N 61° 30' E 2.1.25

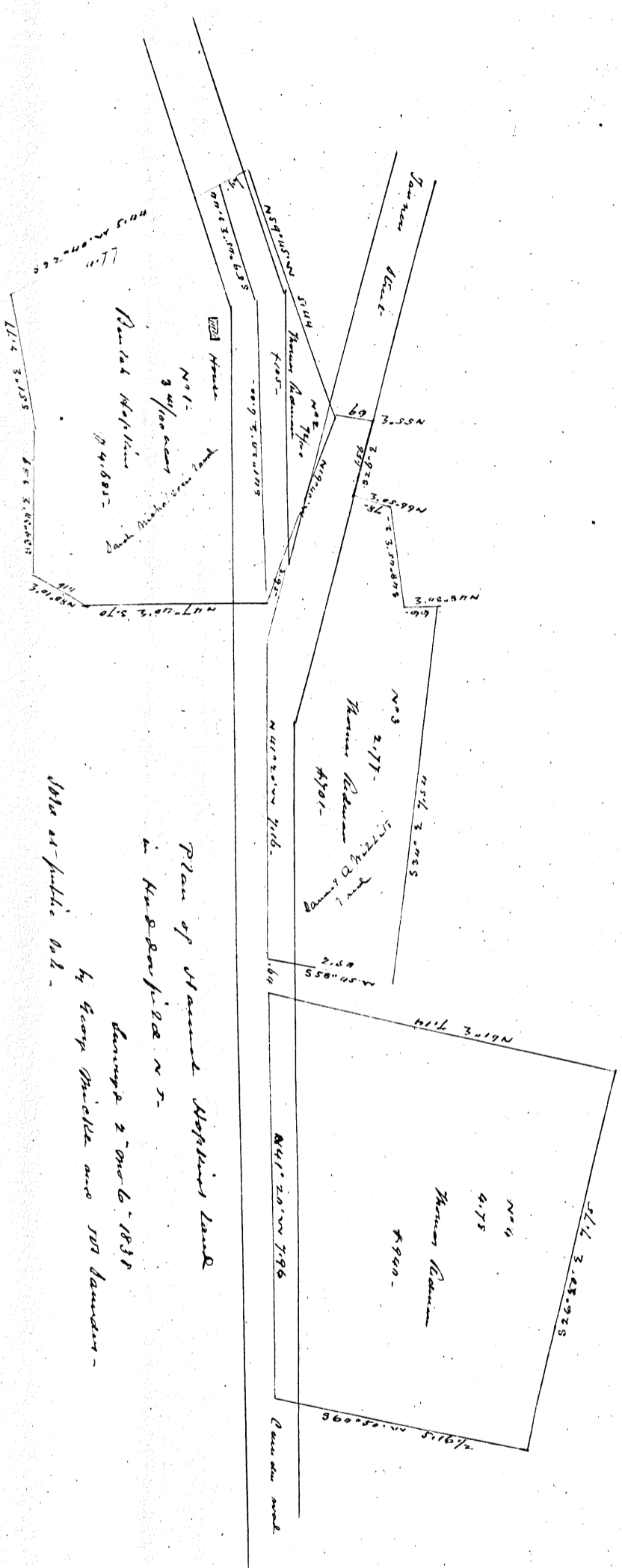
Map of Lots in Haddonfield sold as the property  
of Hannah Stofellins dec as surveyed by George Michael  
and J D Sph. Saunders 2<sup>nd</sup> mo 6<sup>th</sup> 1838.

Map of Thomas Redman and  
William Revere lots in Haddonfield vt.  
surveyed by S<sup>r</sup> Saunders 2<sup>nd</sup> mo 28<sup>th</sup> 1838.  
to Exchange lots &c.

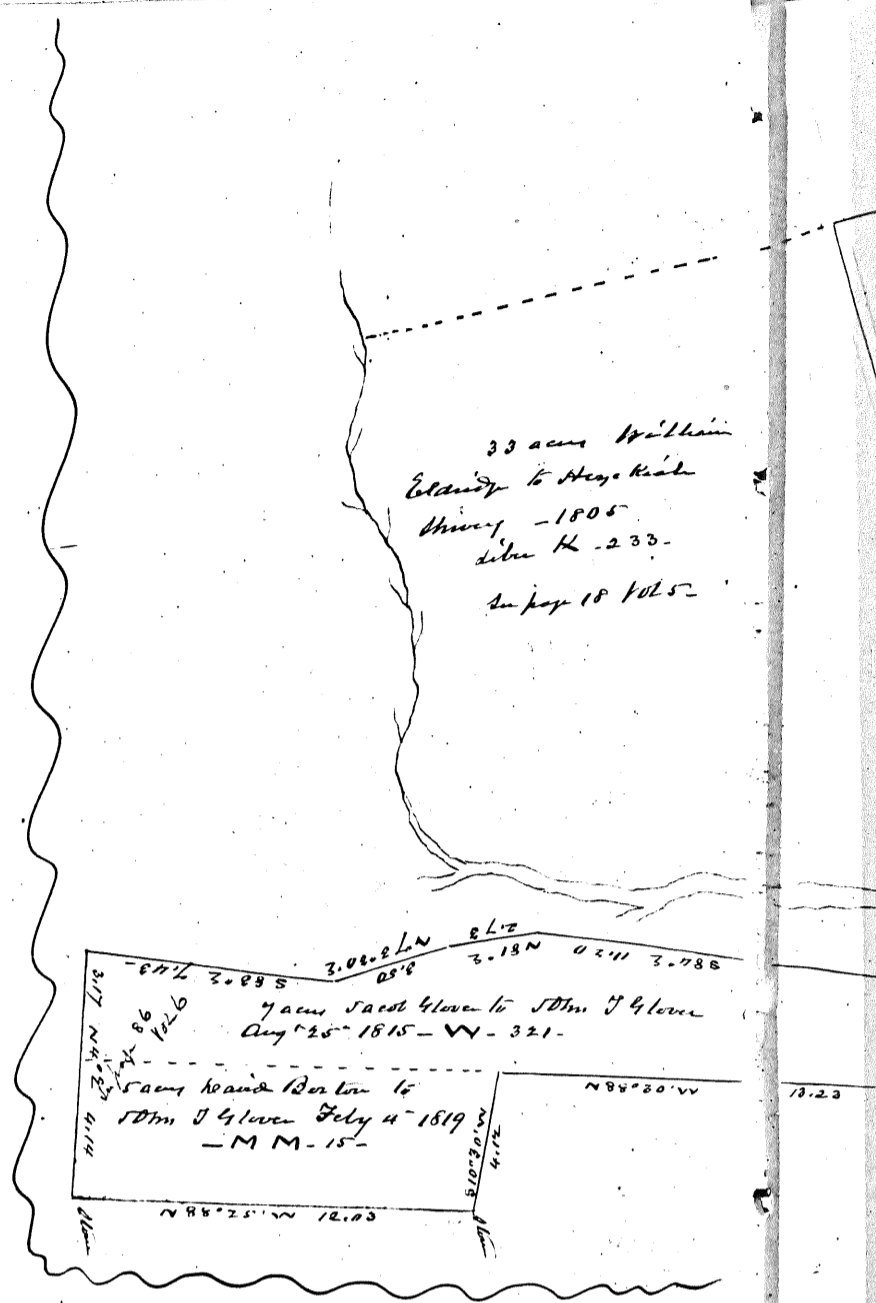




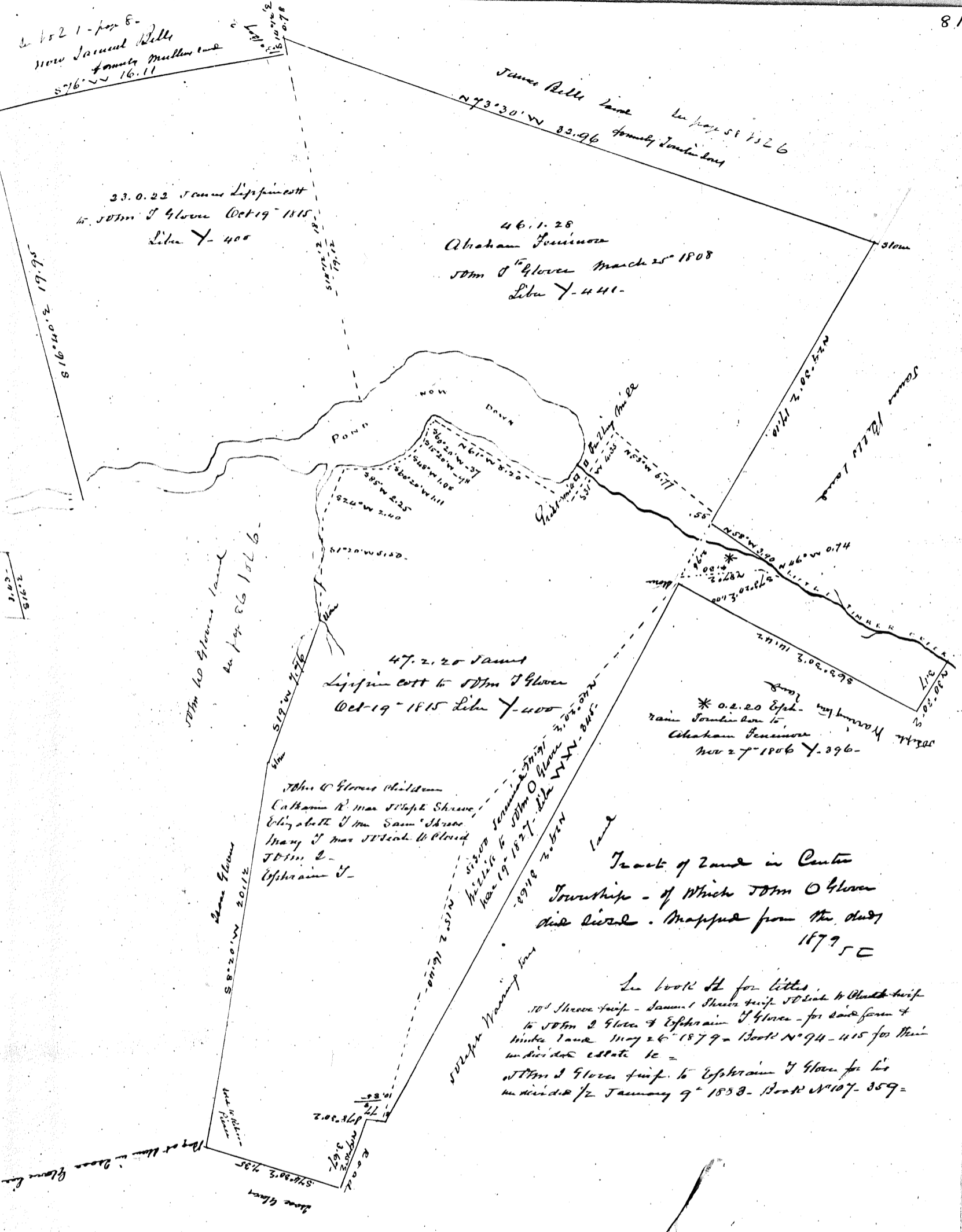




Plan of Hansen Adams land  
 to Hansen Adams N 1  
 bearing 2<sup>nd</sup> Nov 6 - 1838  
 by George Thistle and 307 Hansen -  
 1848 as public N 2.



13.23



to 1821 - page 8 -  
 now James Belle  
 family Muller land  
 576' W 16.11

James Belle land  
 to page 58 1826  
 N73°30'W 32.96 family Muller land

33.0.22 James Ligonist  
 to John O Glover Oct 19 1815  
 Libe Y-400

46.1.28  
 Abraham Fenimore  
 John O Glover March 25 1808  
 Libe Y-441-

47.2.20 James  
 Ligonist to John O Glover  
 Oct 19 1815 Libe Y-400

\* 0.2.20 Ephraim Fenimore  
 to Abraham Fenimore  
 Nov 27 1806 Y-396-

John O Glover children  
 Catharine R. Mrs. Joseph Shreve  
 Elizabeth J. Mrs. Saml. Shreve  
 Mary J. Mrs. Joseph W. Cloud  
 John O.  
 Ephraim J.

Tract of land in Center  
 Township - of which John O Glover  
 held title. Mapped from the deed  
 1879

In book 11 for titles  
 101 Shreve title - James Shreve title 50 land to Charles title  
 to John O Glover & Ephraim J. Glover - for land from  
 James land May 26 1879 - Book N° 94 - 415 for their  
 undivided estate to =  
 John O Glover title to Ephraim J. Glover for his  
 undivided 1/2 January 9 1853 - Book N° 107 - 359 =

3.0.15  
 3.23

John O Glover land  
 to page 36 1816

John O Glover  
 2102  
 S81°20'W 20.12

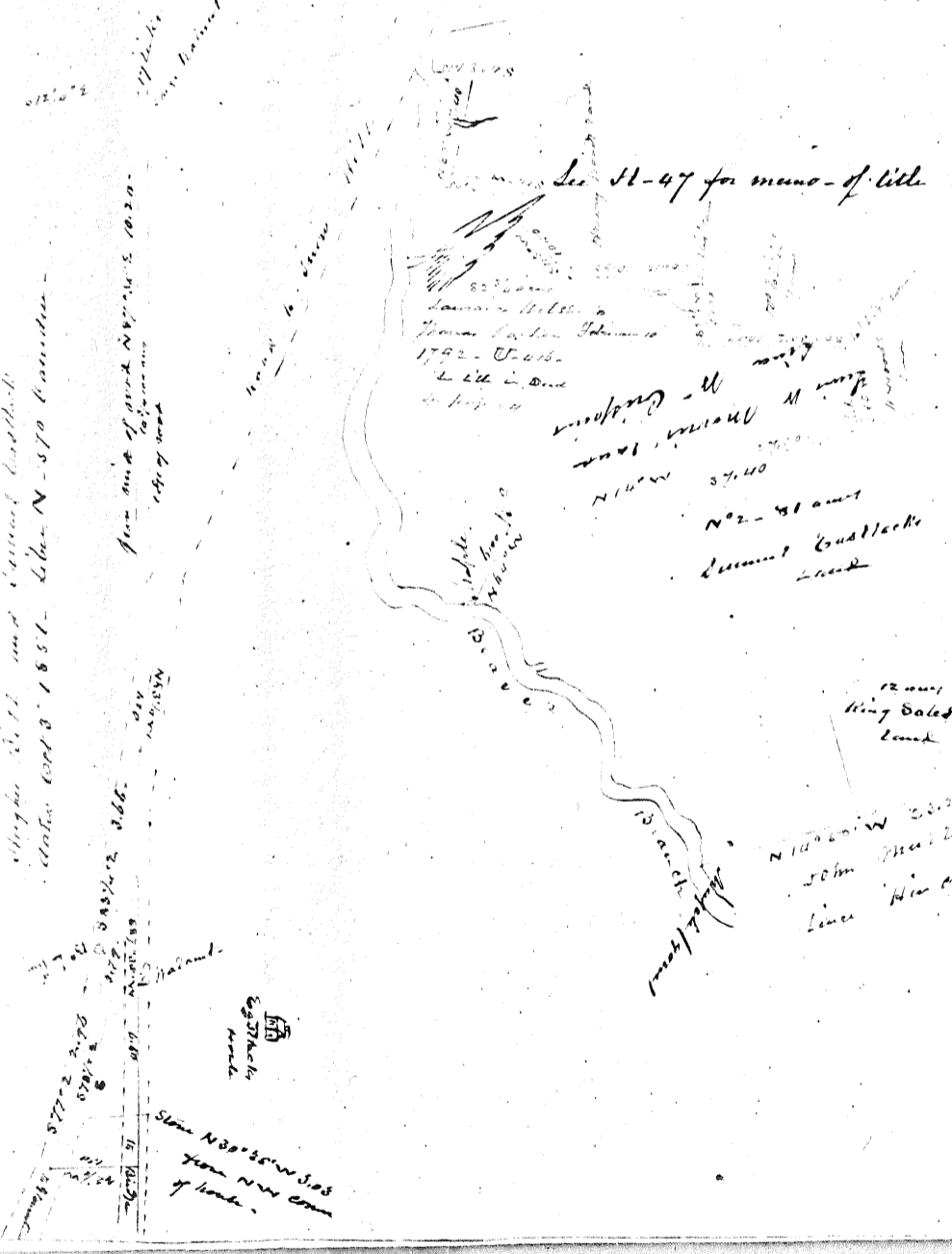
Survey Mapping line

John O Glover  
 2012  
 S74°00'W 7.95

West of 58 acres - good alliteration to  
 Ephraim alliteration damaged by straight  
 when Jan'y 11 1786. (last of the Ephraim)  
 Hand made Jan 2 1786 first recorded -  
 Will. Anthony that he made 50 1/2 acres in  
 general town Oct 2 1690 B-14. He by  
 his will gave said land to his son Ebenezer  
 that - He by his will March 15 1784  
 gave same to his son Ebenezer and  
 still that - May 15 1786 alliteration  
 Oct 2 1769 -  
 Ebenezer gave 50 1/2 acres of land to his  
 sons Ebenezer and Jonathan. Robert  
 being said alliteration gave land. Robert  
 being said alliteration gave land July 25 1788  
 Ebenezer gave same land - joining land  
 said alliteration - He also gave 5 acres to A by  
 said date Sept 27 1782 - said 26.11.27  
 said alliteration and land of said said  
 and land and Ebenezer and his son  
 said - He also gave -



West of 58 acres - good alliteration to  
 Ephraim alliteration damaged by straight  
 when Jan'y 11 1786. (last of the Ephraim)

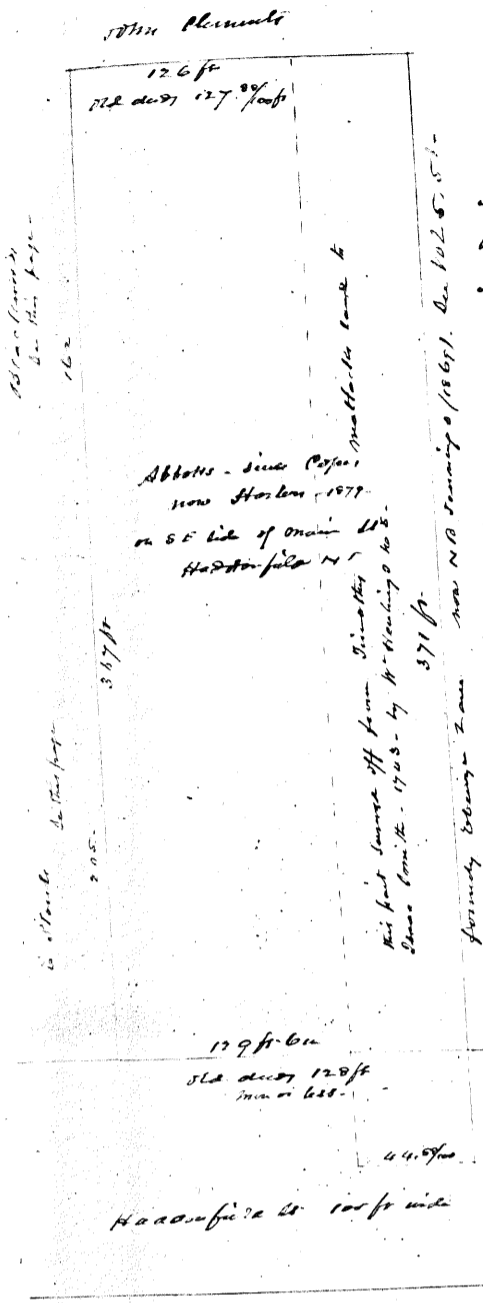


James M. Moore's land  
 King Sale's land  
 1200 m  
 S 62 1/2 E 111.15 m  
 N 11 1/2 W 25.147  
 36 acres  
 1/2 of Ebenezer's land  
 50 m  
 100 m

Surveyed by John Bennett  
 April 20 1806

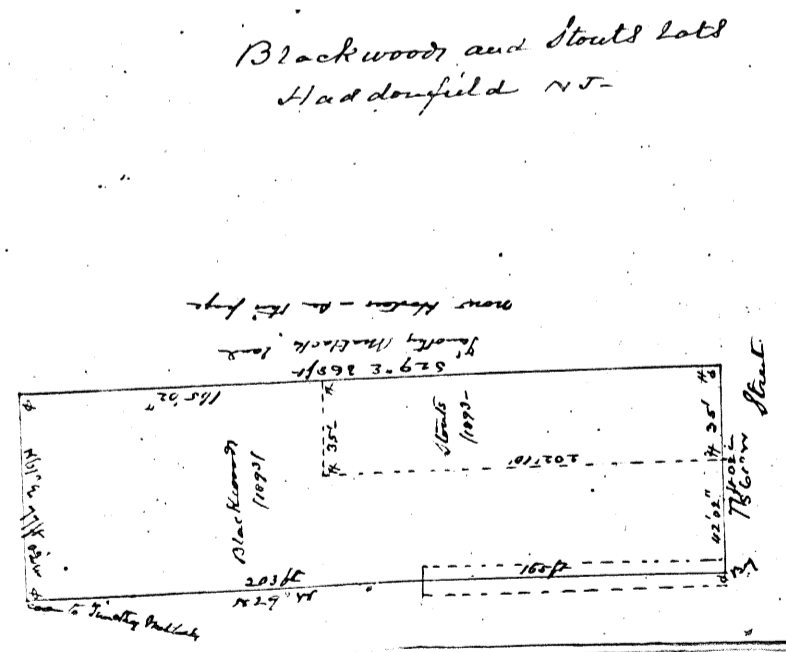
Map of Ebenezer & Eastlocks farm  
 in Center Township.

sold to James Barr  
 1879

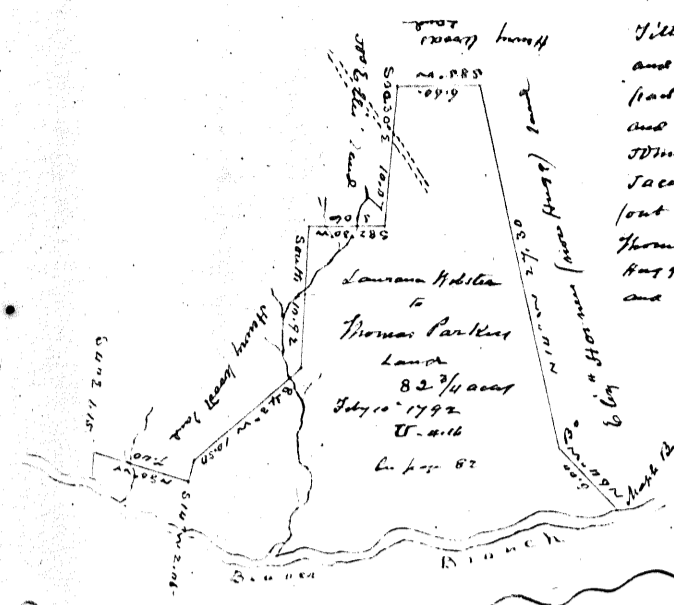


J. Miller - Timothy Mackle to Isaac Smith March 10<sup>th</sup> 1743. part of 4 acres  
 Timothy Mackle lot of John Key September 1<sup>st</sup> 1732. by Key lot of John  
 Mackle. by Mackle lot of Mordcai Howell March 29<sup>th</sup> 1705. none of  
 these deeds recorded -  
 Isaac Smith sold this lot to <sup>Haighon</sup> John Haighon by deed March 25<sup>th</sup> 1746. not recorded  
 John Haighon by his wife dated April 30<sup>th</sup> 1749. recorded Lib. N<sup>o</sup> 6 page  
 divided the land to his daughter Sarah wife of John Everly.  
 John & Sarah Everly sold said lot to Isaac Key by deed dated February  
 3. 1758. not recorded. (the above for the small lot)  
 - Deed April 10<sup>th</sup> 1761. Mary Brundage to Thomas Cummings. for the job  
 being detailed lot. on south side of street 33 ft front to Isaac Key's lot  
 then 375 ft 07 in to John Hutchinson's line then by same 90 ft to same  
 10 acres lot then by same to Benjamin. (not recorded) being part of the lot  
 Ebenezer Zane sold to John Burrage May 2<sup>nd</sup> 1747. and part of the  
 same John Burrage sold to Nathan Brundage March 15<sup>th</sup> 1760. He by  
 his will dated divided the same to his widow Mary in fee  
 the above portion. not recorded.  
 Thomas Cummings & wife sold lot to Isaac Key February 1<sup>st</sup> 1771. not recorded  
 Isaac Key's will dated December 10<sup>th</sup> 1800 recorded to Executors  
 ordered to sell to Isaac Key - John Gible and Nathan L. Juncott & Co  
 owners of Isaac Key to sell with lot to Stephen Munson Day July  
 26<sup>th</sup> 1804. Lib. H-141 Woodbury <sup>William Bagston sold a lot to Anthony Bannick for the</sup>  
 John Gible. Samuel Clement and Evan Clement with the following details  
 lot to Marmaduke Burn. March 29<sup>th</sup> 1795. on SE side of street. 83 ft front  
 368 ft deep. bounded on NE by Samuel Champion. SE by John Clement SW  
 by Stephen M. Day. (not recorded)  
 Marmaduke Burn & wife sold to Caleb Burn & then his heirs sold said  
 lot to Stephen Munson Key January 27<sup>th</sup> 1808. Lib. M-03. also a deed  
 from other heirs viz. Joseph R. May & others to Samuel M. Key. son of  
 J. M. D. for 1/4<sup>th</sup> share dated December 9<sup>th</sup> 1826. not recorded.  
 Stephen M. Key died seized of said lots. will dated August  
 1<sup>st</sup> 1812. Lib. A page Woodbury. gave said lots to his son Samuel M.  
 Key. He to Samuel M. Key May 14<sup>th</sup> 1855. Y-223 Camden.  
 Charles P. Stearns. Master to Diana W. Bailey Jan 22<sup>nd</sup> 1869. N<sup>o</sup> 61-77. Edmund Bailey wife to  
 Edmund D. Coffey Jan 22<sup>nd</sup> 1869. N<sup>o</sup> 61. 80. He to Mary Porter 1879.

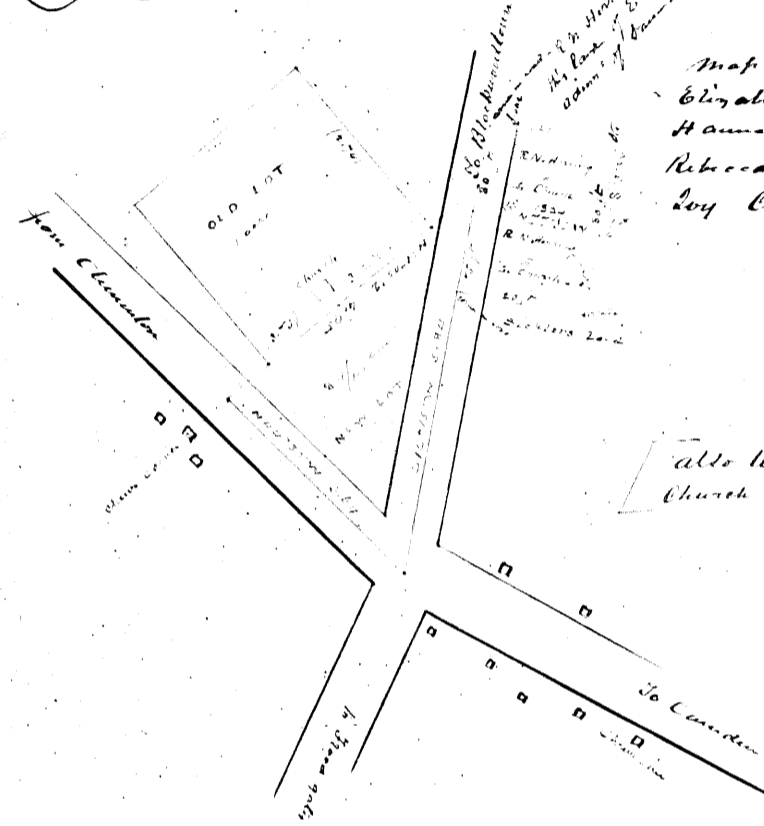
Timothy Mackle lot of Isaac Key  
 September 1<sup>st</sup> 1732 -  
 of which lot conveyed by Timothy Mackle to  
 Isaac Key Nov 27<sup>th</sup> 1740 Q-107 Camden  
 & then lot conveyed by Isaac Key to  
 John Haighon -  
 Isaac Key's will conveyed the same to  
 John Haighon Nov 8<sup>th</sup> 1746 Q-413 - Camden  
 John Haighon to Elizabeth Estlin Nov 8<sup>th</sup>  
 1746. Q-416 Camden -



Blackwood and Stout's lot  
Haddonfield NJ

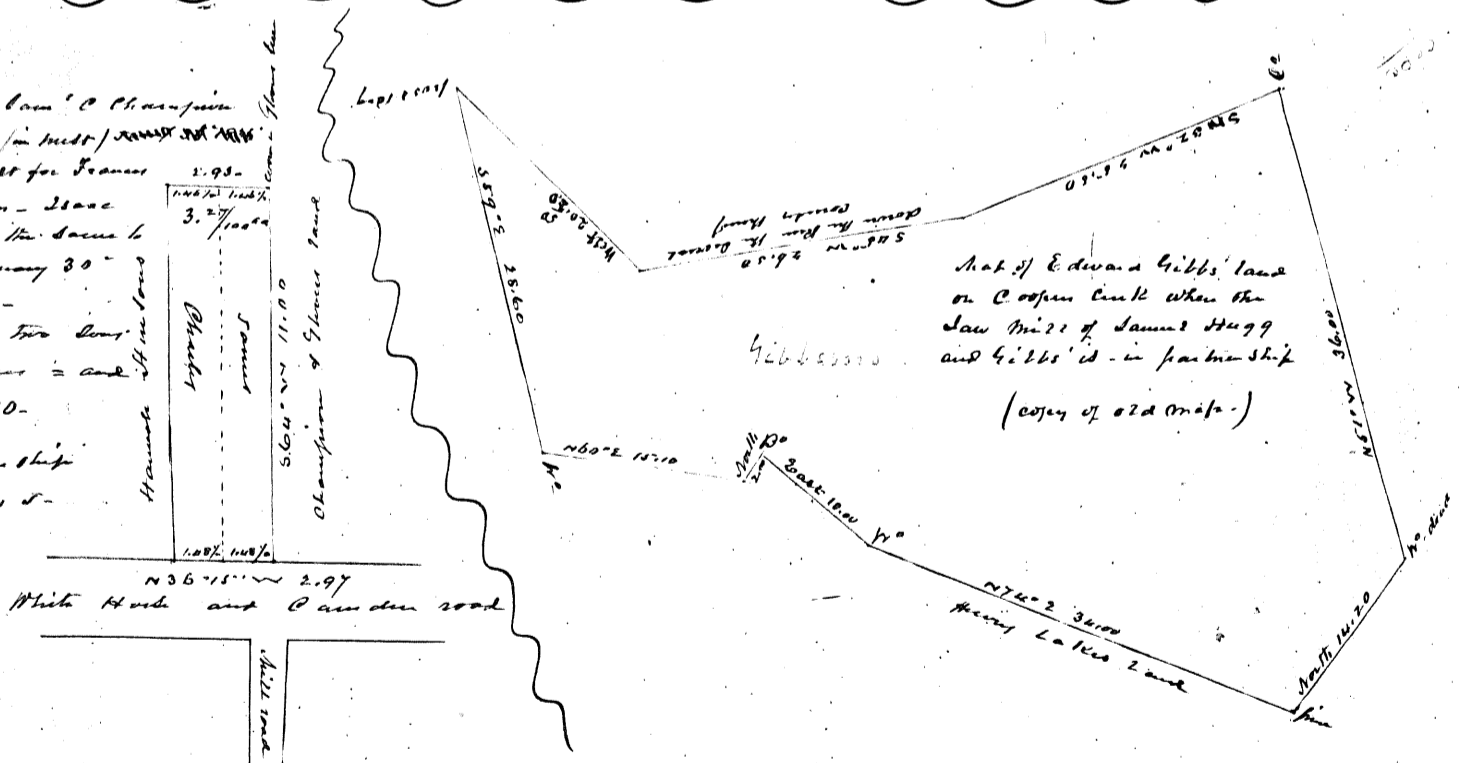


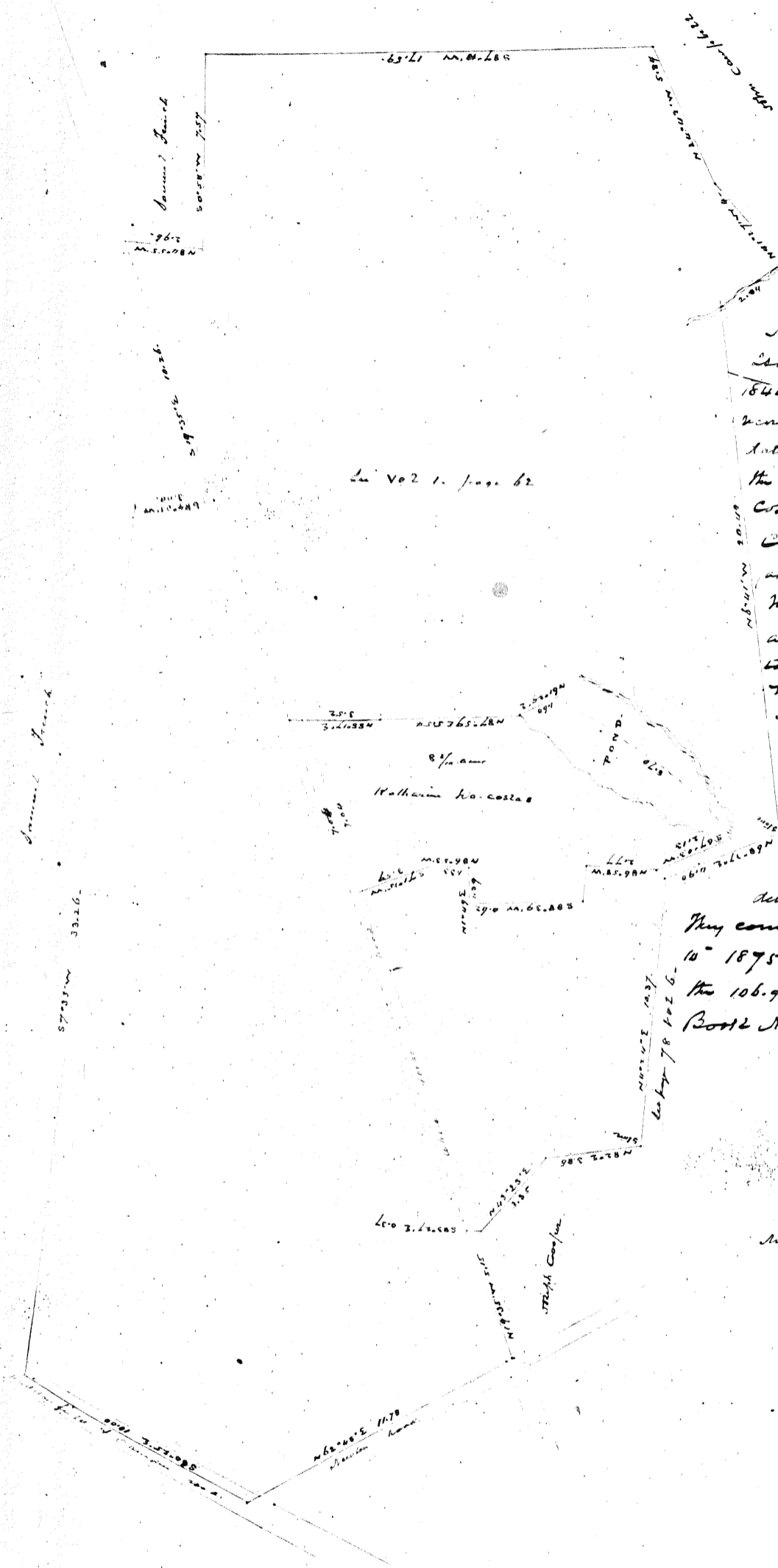
John Jacob owned land on the north side of Honey Creek - and by his will (Nov 24 1759) gave part to his son Benjamin (part to son John and part to son Jacob - they divided and quit claimed to each other Jan 5 1799 - John being & conveyed 80 acrs part of his part to his brother Jacob Jan 5 1779 - and Benjamin conveyed 16 acrs part of his part to his brother Jacob - December 14 1781 - Thomas Huggins Sheriff is sold 82 3/4 acrs - part of Jacob Huggins land - to Lauraan Hobbs March 18 1791 - and Hobbs to Thomas Parkers July 10 1792 - U.S. 416 -



Map of Lot conveyed by Elizabeth L Chew - widow Hannah Chew Rebecca Chew Childs dau of Samuel P Chew dec to the Episcopal Church Surveyed April 29 1880 L. 11 + H. 35 - at Chews Landing Camden Co. S. 1/2 Sec. 12 T. 10 N. R. 10 W. Also two lots conveyed to the Church by Richard N. Stevens

Lot conveyed by Saml C Champion to Isaac Nicholson in part / James 1836 - in part for James Fiscoil - wife of John - Isaac Nicholson conveyed the same to James Fiscoil January 30 1836 Lib. Q. 3-16 - She died leaving two sons Charles and James - and they divide - 1850 - In Haddon Township Camden Co. N.S.






Title - John B. Fenmore to Jesse A  
 Norris. Feb 10 1845 Lib B. 115.  
 Jesse A Norris by his will dated May 31  
 1844. given in Middlesex. January 13 1847.  
 recorded in vol 14. page 13. and executed  
 Article Feb 24 1845. entitled lands from to  
 the children of his daughter Hannah & Wa.  
 Costa (wife of John C.) under a trust to  
 Comode Fenmore & wife conveyed lands from  
 as Trustee (or) to John C. Hoar & Hannah  
 to his wife Jan 25 1847. Lib E. 160.  
 as tenants in common. Hannah & wife  
 later. and said lands became the estate of  
 the children. Mary W. Keaton. George T.  
 John C. Kate T. & James S.  
 The children conveyed to their father  
 John C. May 26 1873. Book 79  
 page 213. He died by his will  
 dated March 10 1873. (given in Middle-  
 sex in vol 53. page 77.)  
 divided lands from to said five children  
 They conveyed same to George W. Thurston May  
 10 1875. Book 78 page 242. He conveyed  
 the 106.94/100 to James S. Keaton May 10 1876  
 Book 80 page 245.

Map of James S. Keaton's  
 farm in Hadden Township  
 drawn by John S. Smith  
 Nov 11 1879.  
 Cont 106.94/100 acs

Church  
 1880

Deport 19 to L 5.

John D. Haines  
General Receiver - 1892




W 1/2 18.2 29.05  
Lodge Ground Land

Part of land the heirs of  
 John D. Glover dec. man  
 Mount Ephraim Survey  
 Aug 13 14 1850  
 John Rowland

105.02 per acre East of road  
 22.84 per acre West of road  
 Whole = 127.86 per acre

Conveyed by Joseph M. Haines Esq. to  
 John D. Glover January 18 1881. N<sup>o</sup> 99, 506  
 Cumber

22.84 per acre  
 622.00 per acre  
 776  
 1026  
 512.46 W 20.69  
 50m 2 4 Ephraim 2 5/16m  
 512.46 W 20.69  
 512.46 W 20.69  
 512.46 W 20.69

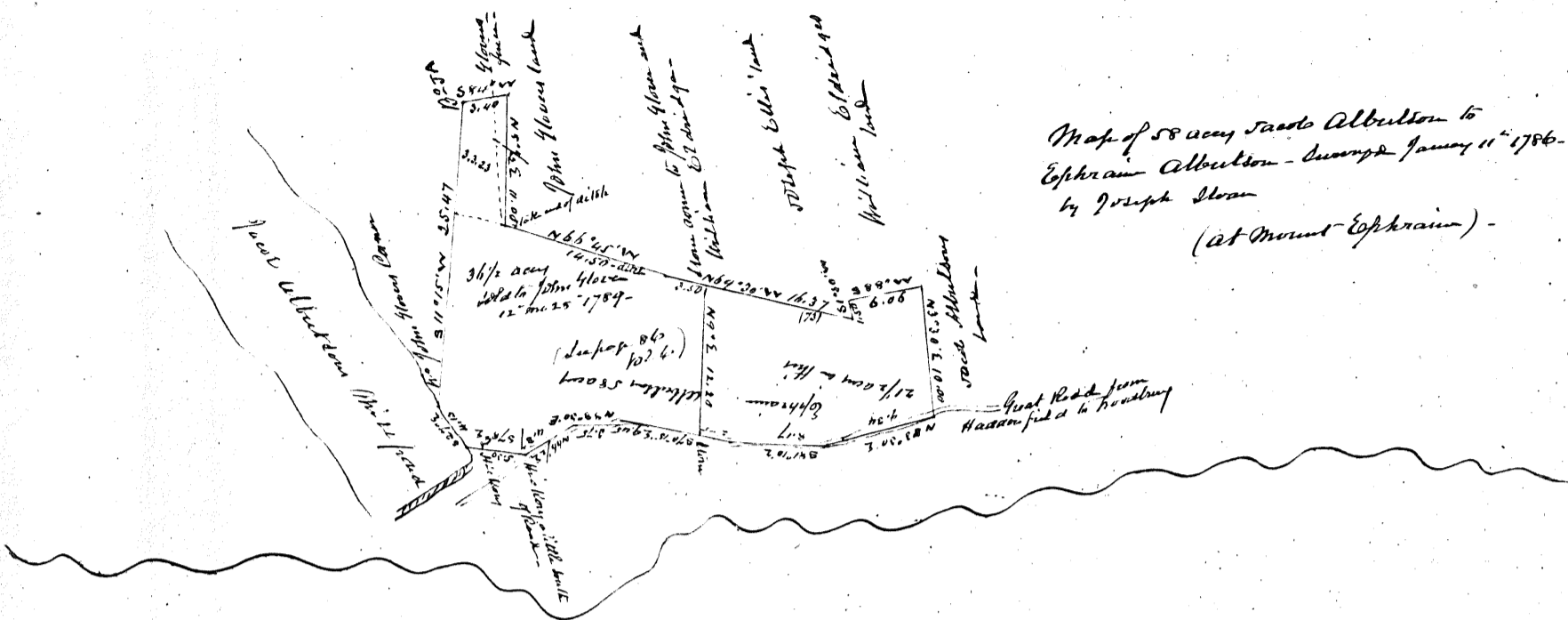


Deport 88 to L 6.

Haddenfield and 1st 122 Woodbury road (Mount Ephraim)







Map of 58 acre roads Alburnton to  
Ephraim Alburnton - Surveyed January 11<sup>th</sup> 1786.  
by Joseph Swan  
(at Mount Ephraim) -

**A**

Atlantic County Lands  
 Allensons Mill pond  
 Thomas A. Allensons lot - 15  
 Lane H. Andrews Lot  
 John Allensons land - 31  
 Ann Appeltors Lot (1/4)  
 James Charles & Maria Allensons land - 37  
 Allensons & Hinckman of Tolson  
 Allensons Allensons Swamp  
 Thomas Allensons Lot  
 2 P. Lippincott to Benj. F. Archer

**B**

Broadwater Collings 1st (Hadd)  
 Thomas Bales Swamp - 10  
 Bales Pond  
 Bales Roads lot - 15  
 Broadwater of Cooper  
 Bales 1st lot - 26  
 Nathl. Bales Cedar Swamp  
 James Bales lot - 31  
 Bales 2nd lot - 31  
 Baker of Pond (Anderson)  
 Bales 3rd lot - 37  
 Joseph Bales Swamp  
 William Bales 2nd - 34  
 William Bales 1st - 41  
 William Bales 3rd - 47  
 Broadwater's Lot (Greenland)  
 Bales 4th lot - 55  
 Bales 5th lot - 57  
 Bales 6th lot - 63  
 Bales 7th lot - 69  
 Deborah Kuchman of Allensons  
 Bales 8th lot - 70  
 James Kuchman of J. O'Laughlin  
 Bales 9th lot - 73  
 Bales and Redmans lots  
 James Bales farm of J. O'Laughlin  
 Bales 10th lot - 73  
 Bales 11th lot - 79  
 Harry Bales lot (of Milton)  
 Bales 12th lot - 71  
 Lots at Berlin 31

**C**

James Canine of 15 Ales  
 James Canine Swamp - 6-7  
 Cooper & Coopers Swamp  
 James Canine Swamp - 6  
 Cooper & Allensons Land  
 Ziba Cain of Richards  
 John - Wind lot Collins 7-32  
 Alexander Coopers land

**C**

Collings 1st (Hadd) lot - 1  
 Thomas P. Collins lot - 28  
 John C. Collins Land  
 Frederick Coopers lot - 28  
 John C. Collins Land (Gibbs) 32  
 Caroline Coles Land (Notes) 34  
 Ann Charles Land - 36  
 Charles Carpenters heirs land 45  
 Ann Coopers Land - 39  
 Stephen G. Collins farm  
 Joseph Coopers Land - 44  
 Ann Clark of E. H. Fowler  
 Charles Coopers Land - 45  
 Alexander Cooper of Engle  
 Ann Coopers Land - 46  
 Collins & Thewes Swamp  
 Collins & Thewes Land - 50-51  
 Coopers Mill Tract  
 J. B. Coopers Cedar Swamp  
 Mary Charles lot - 27  
 Coopers Cedar Swamp  
 Coopers Land - 70  
 Camden & W. Horse Turnpike Co's Lot  
 Joseph G. Coopers Lots  
 Hannah Coopers Land - 73  
 R. Oliver Coopers Lot  
 Coopers Land - 77  
 John Cole of J. O'Laughlin  
 Wm. Coopers Land - 77  
 Coopers Land  
 Clements Land (old map)  
 Enoch Coopers Survey (Gibbs) 1  
 John Collins Swamp (Gibbs) 1  
 Enoch Coopers R. E. Church Lot  
 Charles C. Coopers farm (of Milton)

**D**

Enoch Doughlys Land  
 James & Robt. Doughlys farm - 85-78  
 Enoch Doughlys farm  
 James Doughlys farm  
 James Doughlys Land - 84  
 New Land's heirs Land  
 Benj. C. Downes Including Survey  
 Reuben Dolbs of B. F. Archer  
 James & Robt. Coopers - 85-78

**E**

Joseph H. Ellis Land 19  
 Enoch Mills & Lippincott Land 20  
 Joseph Ellis Land 10  
 E. G. Ellis Lots (Hadd) 27  
 Evans Land (J. B. Evans Childs) 4  
 John Ellis of Fowler's lot 36  
 J. B. Evans of " " 36  
 Benj. F. Coopers of Fowler 15  
 Eliz. O'Laughlin Land (old) 44  
 Joseph Eldridges heirs (of Nicholas) 46  
 Ellis to Ellis (J. H. to his wife) 52  
 in next page for E

**F**

Joseph Fisher of Howell (old map) 3  
 J. H. Fowler of Roberts 8-15  
 J. H. Fowler Land (old map) 31-32  
 J. H. Fowler's Land - 39  
 Fowlers Lots (Hadd) 10-35  
 Abel Fowlers Real Estate (old) 24-36  
 Abel Fowlers farm (old) J. H. F. 38  
 Elizabeth Fowlers lot - 43  
 Fowlers Lots (old) 53  
 Fowlers Land - 73  
 Daniel Fortin's heirs lots (Hadd) 71  
 Jefferson Fishers lot 73-74  
 Tho. & James Fuders lots 84  
 Fuders Land - 84

**G**

Grainbury Division 9  
 Wm. Gardiner of J. B. Ellis 20-21  
 W. H. Griffin of Man. Clark 27  
 Thos. Gibbs Land - 28  
 Grace Yard at Long Point (32) 31  
 Gills Lots in Hadd 40-53  
 John Gills Land (old) 40-44-53  
 Gills Land - 79  
 Marquett Graft of J. B. Ellis 52  
 Gibbs School house lot 63  
 John O. Glover Land 80-81  
 John O. Glover Land - 82-86  
 Edward Gibbs Land (stamp) 84

	1100	1200	1300
William Griffiths land (old map)	87	I J	N
John T. - James - John J. Howard land	73	H. P. Sikes of Roberts heirs 50. 51. 24	Joseph Nicholsons land 56. <sup>56</sup> 46
		Cliff surveys	26 Joseph & W <sup>m</sup> C. Nicholsons land 55
		Edward Jacksons lot	64 Isaac Nicholson of Abel Nicholson 56.
		Ireland's Swamp 6-	Charles Norcross' Land 63
		Joseph Jennings lots 29-	Gabriel Nicholsons land 69.
		James Timmets land 56-	Samuel Nicholsons land 53. 78.
			William C Nicholsons land 55.
			Sarah Nicholsons land 80.
		K	O P Q
		Joseph Rays Land <sup>37. 39. 40</sup> 12. 13	Reuben Ponds Lot (of Ponds) <sup>35</sup> 10
		Harriet Mann of Gen Peacock	28 George N. Ruessels Lots 39. 28
		Job B. Ray of Roberts Esr	36 Garrett Pattens Lot 37-
		Joel Rinsbride of Shreve	48 <sup>George W. Peacock's lot - 39.</sup> O. M. Phelps of C. Lippincott 45
		Joseph Raighns survey	48 Hannah Porters Cedar Swamp 58
		Rachel Raighns lot	36 Thomas S Peackers Swamp 60.
			Thomas Quard lot 64.
			Pemberton Lands (old) 68.
			Thomas Porter of Lawrence Webster 84
		L	R
		C. L. William Lippincott	15 <sup>John Richards land - 1.</sup> Ann Richards Lot 4
		Lippincott's Land	20 Roberts pine Land <sup>John Rogers land - 31.</sup> 50. 19
		Lippincott's Mill Land	20 <sup>John Rogers land - 31.</sup> Charles Woodes of Evans <sup>78</sup> 43
		Sack's Lot (old) at Berlin	28-29 <sup>James Richards land - 31.</sup> Redmans Lot - Haddonfield 40.
		J. B. Lippincott of Ponds Esr	36 <sup>John Roberts land - 67.</sup> John Roberts of John Estough 77.
		Nathan Lippincott's Swamp <sup>see next page</sup>	66- Redmans and Brown Lots - 80. 78
			David S Roberts heirs land 51-
		M	S
		W. C. Micaletons lot	4 <sup>Frederick Siegans land - 4.</sup> School House Lot (Waterford) 3
		Aron Moors Cedar Swamp	39- <sup>John Simpkins survey - 11. John S Smith's lot - 29.</sup> John N Shum of J. Way 8
		McLains land (Squawkin Neck)	42 <sup>Samuel S. Shivers farm - 14.</sup> Julius Smith of N. Peacock 28
		William Manns Land	40- <sup>Joseph B. Steubert's lot - 15. George W. Peacock's land - 39.</sup> Steuberts Resurvey survey 33
		Mary Manleys Lot	37 <sup>George W. Peacock's land - 50.</sup> Shivers' Land <sup>school house lot 57. 48.</sup> 31.
		John Mather of Ray -	40- Montgomery Hafford's lot 41
		Robt Mator's 35 aced survey	62 Shivers' Land 31.
		H. Ely <sup>th</sup> Nicholls of Roberts'	67
		William Mottack Sr of J. Estough	77 Shivers of Lucas 47.
			to next page

H

Hunt's farm 16  
 Hugo & Joliers Land <sup>Thomas Hill's lot - 15.</sup> 17  
 Hollmans Land (Haddonfield) Lot <sup>Haddonfield No 2 church - 26.</sup> 26.  
 All Survey of Joel Murphy 34  
 Haddonfield Lots - (old) <sup>John C. Hoff's land - 39.</sup> 40.  
 Haddonfield Cedar Swamp 39.  
 Homers Hill S.D of Staffer 38.  
 Horner Lots (timber) 41.  
 Elizabeth Hopkins Land 40.  
 Ebenezer Hopkins (old) <sup>Mary E. Horner lot - 28.</sup> 44.  
 Horner of Broadwell 45.  
 Hinckman & Albedson 2 76.  
 Horner of Lippincott 45.  
 Haines of Challiss 49.  
 Hopkins' Cedar Swamp <sup>Sam Harrison's lot 57.</sup> 53.  
 David Horveys Land (formerly) <sup>56-64</sup>  
 Cole's Haines Cedar Swamp <sup>August Hopkins land 63.</sup> 57.  
 Asnot Haines Swamp 57.  
 W<sup>m</sup> H. Harrison of Roberts 75.  
 Hospitality branch surveys 61 & 62.  
 A. P. Hays Land (Mator's 35 ac) 62.  
 Isaac Hendrickson of S. D. Haddonfield 69.  
 Thos R. Hinckmans farm 2 76.  
 Hannah Hopkins' lot (old) 80. 78.  
 Horner of Cope 83.  
 Abel Hillmans farm <sup>Lot - 151</sup> 24.  
 Joseph Hillmans Land (old map) <sup>79</sup> 68.  
 James Hunters Land <sup>187</sup> 74.  
 Mordecai Howells survey (White Head) 87.  
 Haddonfield & Berlin Church lot <sup>W. Haddonfield</sup> 52.

K

Joseph Rays Land <sup>37. 39. 40</sup> 12. 13  
 Harriet Mann of Gen Peacock 28  
 Job B. Ray of Roberts Esr 36  
 Joel Rinsbride of Shreve 48  
 Joseph Raighns survey 48  
 Rachel Raighns lot 36  
 C. L. William Lippincott 15  
 Lippincott's Land 20  
 Lippincott's Mill Land 20  
 Sack's Lot (old) at Berlin 28-29  
 J. B. Lippincott of Ponds Esr 36  
 Nathan Lippincott's Swamp <sup>see next page</sup> 66-

L

O P Q

Reuben Ponds Lot (of Ponds) <sup>35</sup> 10  
 George N. Ruessels Lots 39. 28  
 Garrett Pattens Lot 37-  
 O. M. Phelps of C. Lippincott 45  
 Hannah Porters Cedar Swamp 58  
 Thomas S Peackers Swamp 60.  
 Thomas Quard lot 64.  
 Pemberton Lands (old) 68.  
 Thomas Porter of Lawrence Webster 84  
 Ann Richards Lot 4  
 Roberts pine Land <sup>John Rogers land - 31.</sup> 50. 19  
 Charles Woodes of Evans <sup>78</sup> 43  
 Redmans Lot - Haddonfield <sup>John Roberts land - 67.</sup> 40.  
 John Roberts of John Estough 77.  
 Redmans and Brown Lots - 80. 78  
 David S Roberts heirs land 51-

S

School House Lot (Waterford) 3  
 John N Shum of J. Way <sup>Samuel S. Shivers farm - 14.</sup> 8  
 Julius Smith of N. Peacock <sup>Joseph B. Steubert's lot - 15. George W. Peacock's land - 39.</sup> 28  
 Steuberts Resurvey survey <sup>George W. Peacock's land - 50.</sup> 33  
 Shivers' Land <sup>school house lot 57. 48.</sup> 31.  
 Montgomery Hafford's lot 41  
 Shivers of Lucas 47.

	pag.	<b>W</b>	page.	<b>E</b>
Joseph Stoves Land	51-48-			from last page
Hillwell of Roberts'	51-	Thomas 4 <sup>th</sup> to Wistham	5-	Collingburg School of St. Elias
Snyder of Evans'	4	Cha <sup>s</sup> Woulkins of Howell	3	R. E. Ellwell of Tho <sup>s</sup> Smith
<sup>Evans' Small farm lot - 83-</sup> John Hill to J. D. Snowden	74	Wills, and Lippincott Land	20	Evans' Land
10 in Lippincott to J. D. Snowden	75	John J. White's Lot	10	Susan Snowden to Mary Ann Elliot
Joshua Saddler's Land (divided)	73-	Richard H. Wills farm	23	Estangh of Estangh
J. D. W. & W. Saddler's lots	73-	Miller's Land	22	Episcopal Church at Chas. Landing
		with survey & receipts in	25	William Ellis' Land - 77-
James Thomas' of Howell	79-3	<sup>many Whitcomb's lot - 28-</sup> Wm. W. Wills of Howell	29	
Ephraim Tomlinson's	28-51-	<sup>Edward W. Wills lot - 31</sup> Milkens' Lot	41-	
Sam <sup>l</sup> Thomas' of Cole	5-8-31	<sup>Henry Wills lot - 37-</sup> Samuel Wills of Evans	43-	<b>L</b> from last page
J. D. Salons' Land	26	Richard Westcotts Survey	66	Ray <sup>th</sup> & J. D. Lippincott's farm
Stephen Thomas' Land	79	<sup>Thomas the 1<sup>st</sup> Land - 6-3-</sup> Whitsey place	66-	George Saurance's Land (Clinton)
Henry Tompkins' lots	80-	Charles Woulkins Land	79	John Lucas' Land - 7-32-84-87-
		White Horse Turnpike - of Nobbin	67-	
		James Wild of J. Estangh	77-	
		Watford M. E. Church lot - 3-		
		Samuel W. Wills Land	4	
		Samuel J. Wills Land	80-	
		<b>X</b>		
				<b>A</b> from last page
				J. D. Anderson of B. P. Archer - 74-75
				Albertson (Mount Ephraim) old 82
				Albertson to Albertson in Ephraim 88.
				<b>M</b> from last page
John & Huggs' Land	17			Levis Moore of Peta Mott - 79
		<b>Y</b>		John Mottlocks Survey (Clinton) 7
				Methodist - M. E. Church lot 26
				Millicent Motts Lot - 73-
				Sam W. Motters Land (M. E.) 56
				Samuel B. Mott of Groer 86
				<b>Z</b>