

On para
the oth
Electric
Pocoo
ter in
e if you

Volume Fifth

Volume six in back of this book.

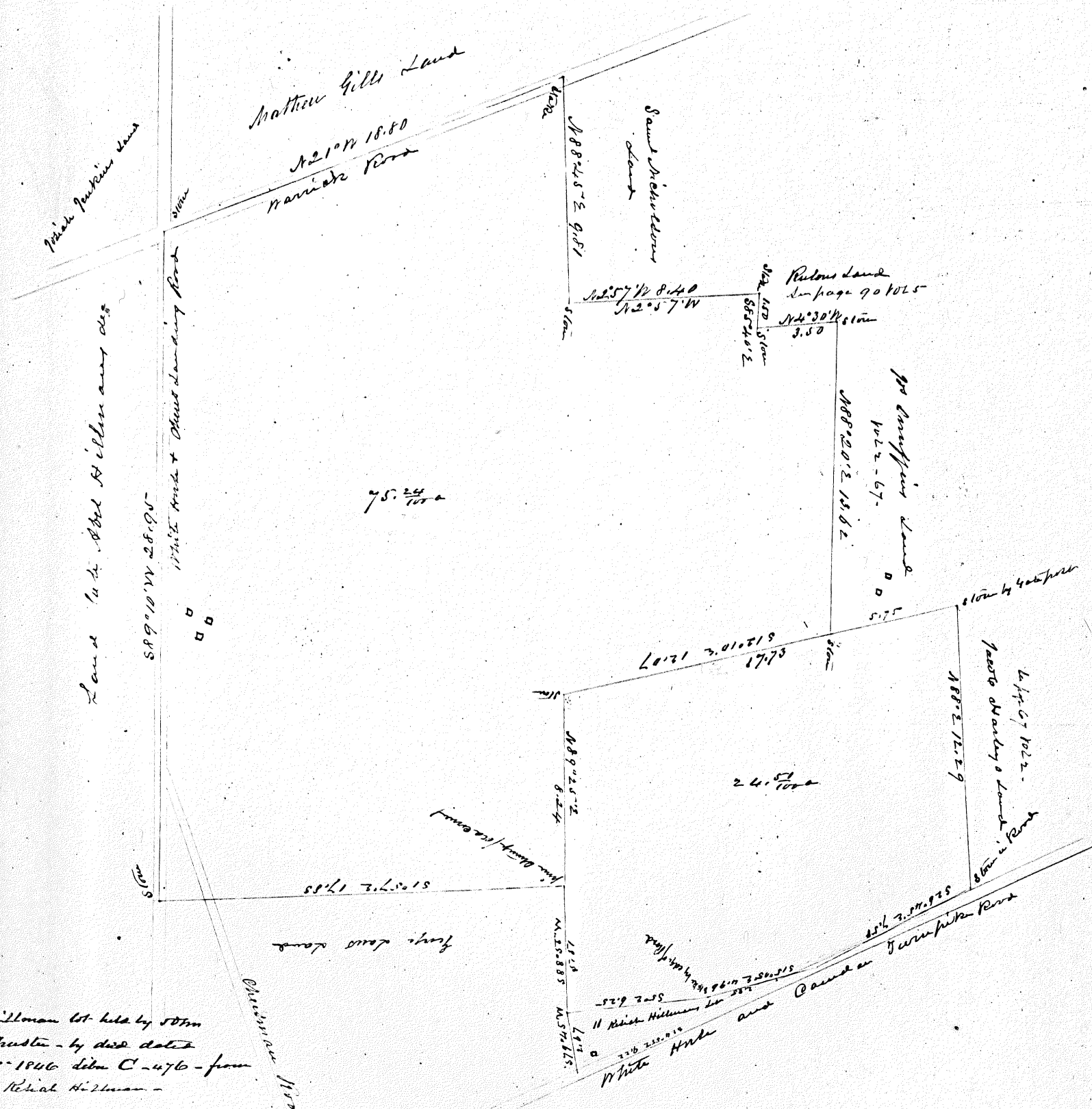
A Collection of Maps & Draughts

from old Maps and Draughts and from actual Surveying
By John Clement
February 1862

H
E. W. R.

CLEMENT PAPERS
Maps + Draughts
Vols. 5+6
(Gen Cl 3.3)

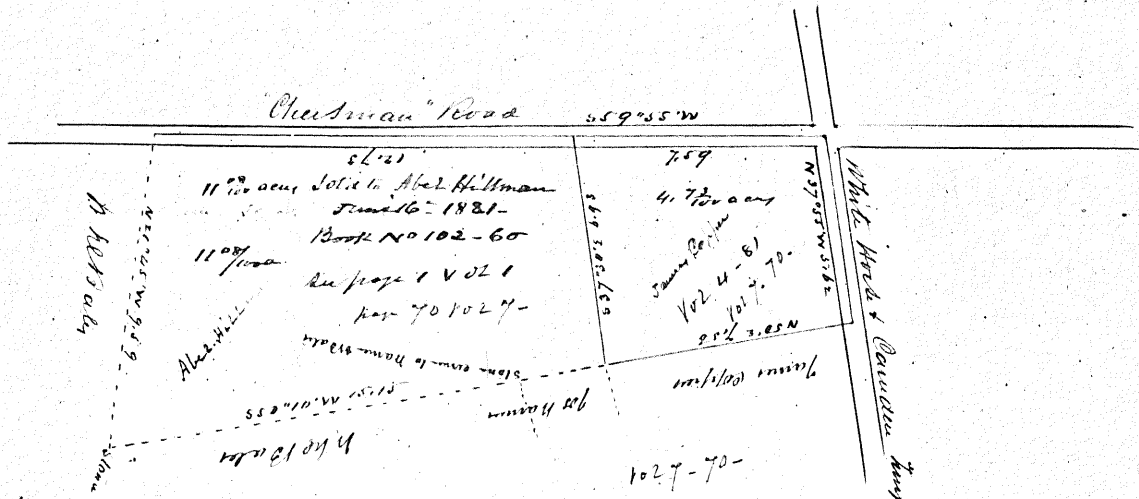
order
usive



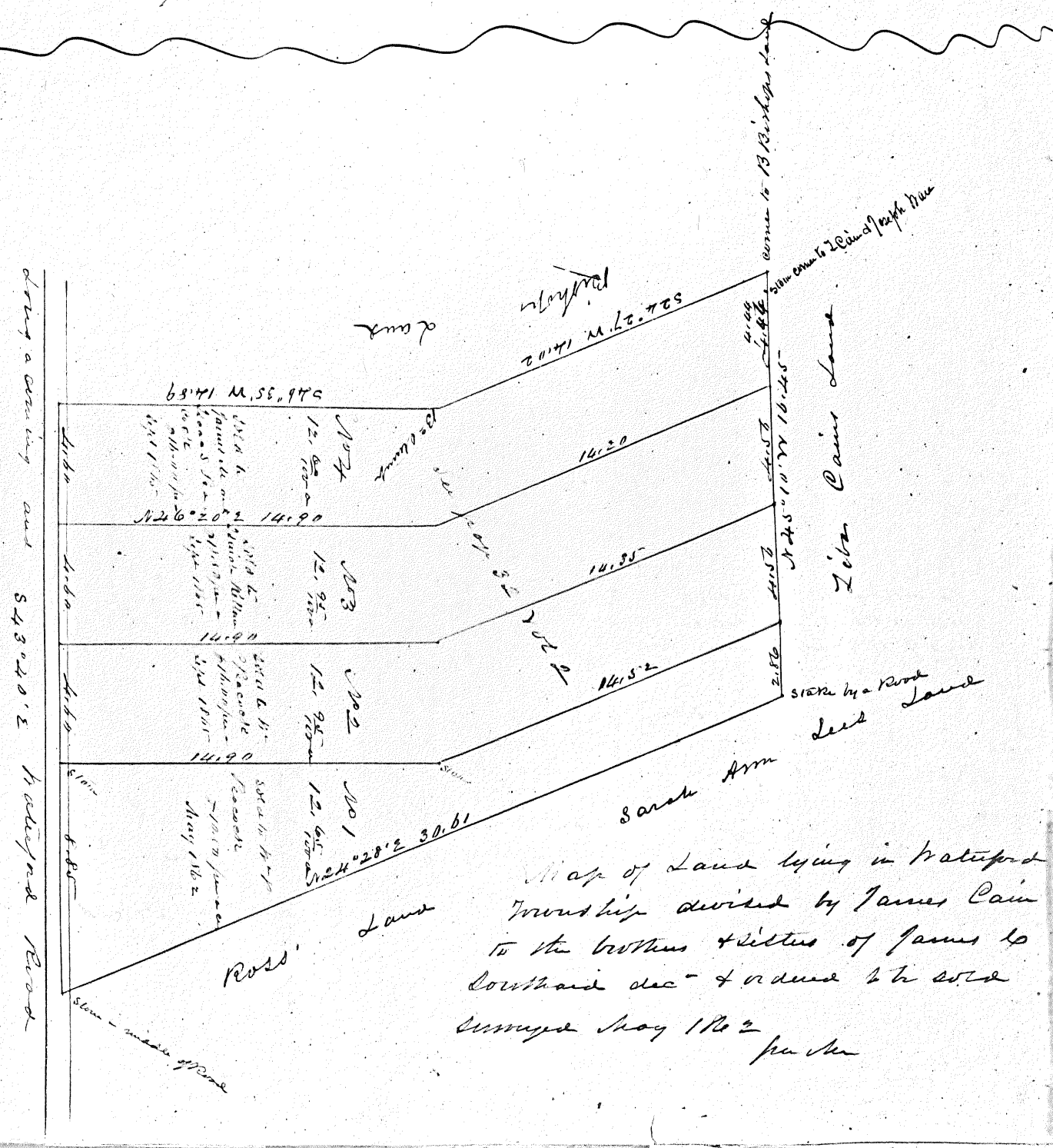
The Hillman lot held by John Hill Trustee - by deed dated May 27 1846 from C-476 - from Samuel & Nehemiah Hillman -

Nehemiah Hillman & others sold their lot to John Wright July 1863
 And John Wright sold the same and the 2^d 5/100^{ths} to Jacob Hornett July 1863

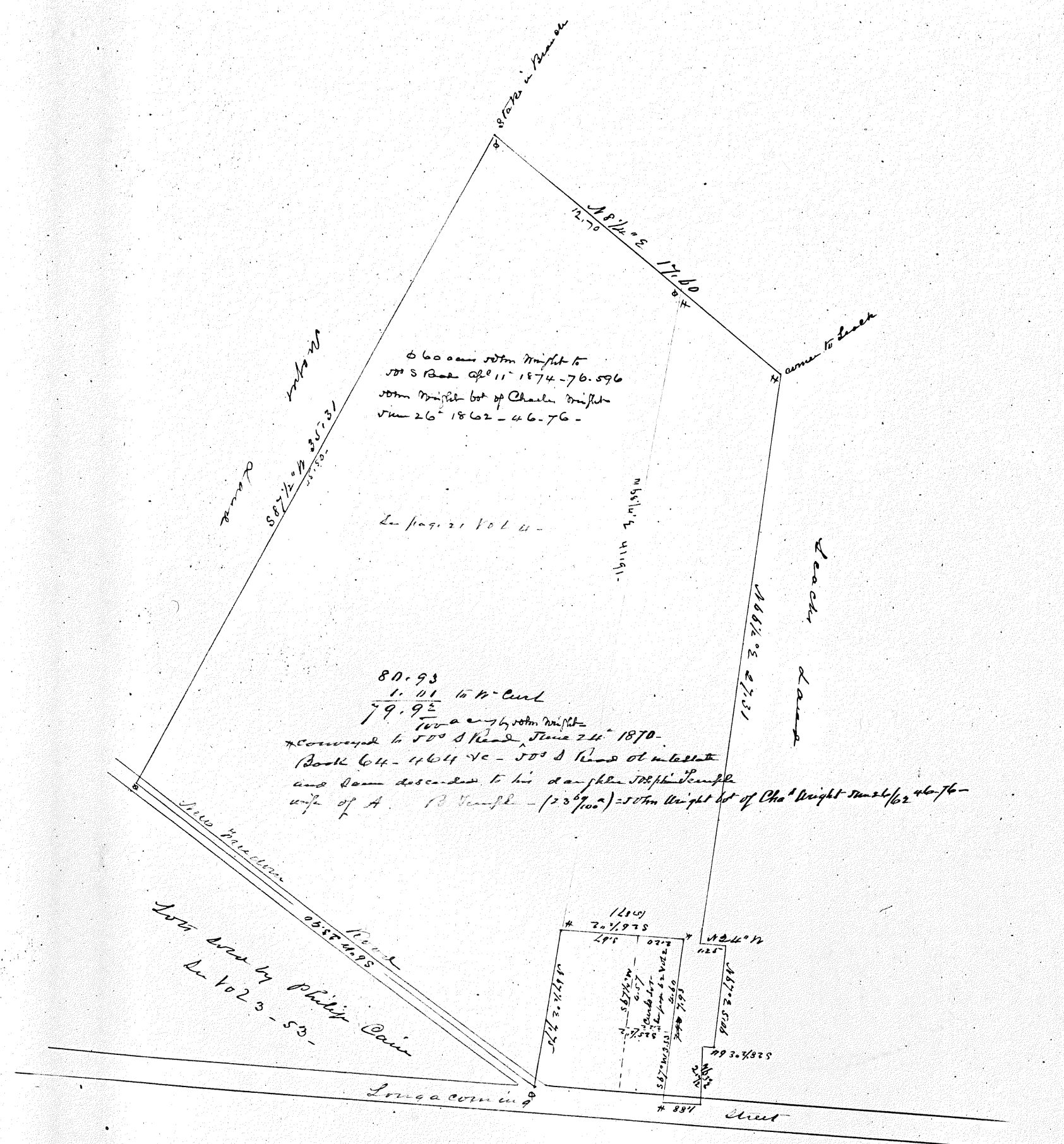
Map of John Wright's Land in Worcester Township and sold by him to Maria & Humphrey (that is 75 ²⁴/₁₀₀ acres of the same) Surveyed May 31 1862



Map of Land near White Head owned by the heirs of Samuel Hillman dec part of which they have sold to James Cooper (4th day) the remainder to Abel Hillman - 1881
 Surveyed April 1st 1882
 Abel Hillman to George M Rogers (John G. Hill trustee May 27 1846) per me
 1887 = Book C-476

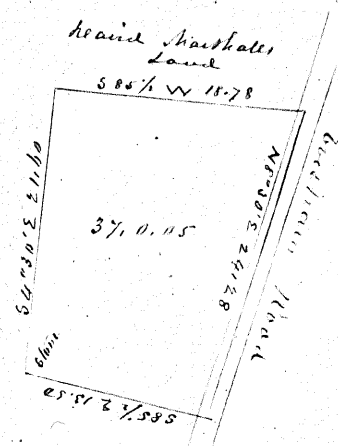


Map of Land lying in Walden Township divided by James Cain to the brothers & sisters of James to Courtland dec - & ordered to be sold
 Surveyed May 1st 1882
 per me



Map of Wm Wright farm at Longcoming as surveyed by Edward Turner August 7-1850

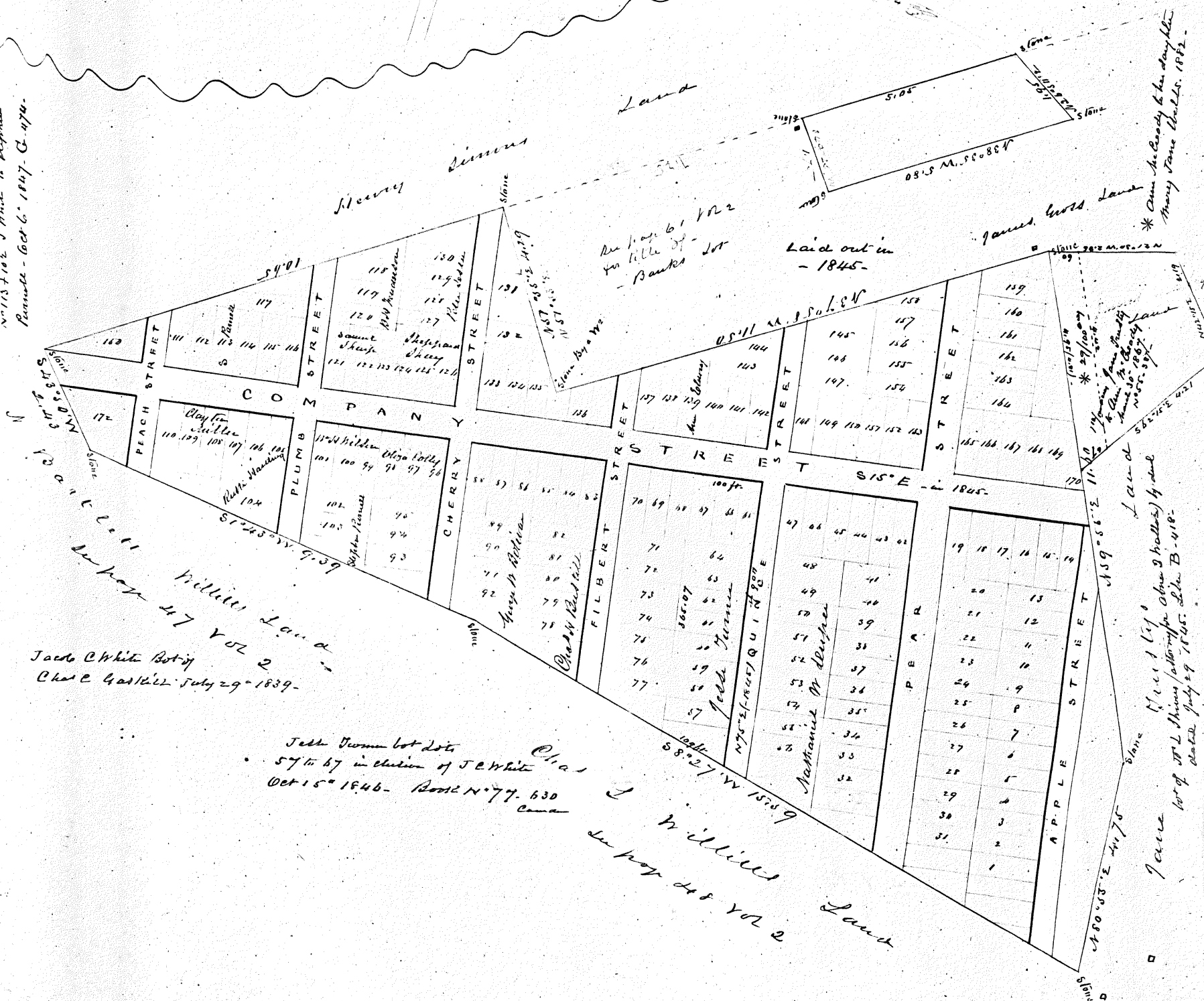
6



Map of Land near large camp
 sold by Amos Cox & Son, H Collins
 Adam & Z Collins and Joseph
 C & Isaac Z Collins Executors of
 R J Collins to Joshua B Fenimore
 in 1836

No 60-61 - Right to Rickard's Head
 Aug 18 - 1840. F. 290
 No 27-28-29-30-31-32-33-34-35-36-37-38-39-40-41-42-43-44-45-46-47-48-49-50-51-52-53-54-55-56-57-58-59-60-61-62-63-64-65-66-67-68-69-70-71-72-73-74-75-76-77-78-79-80-81-82-83-84-85-86-87-88-89-90-91-92-93-94-95-96-97-98-99-100-101-102-103-104-105-106-107-108-109-110-111-112-113-114-115-116-117-118-119-120-121-122-123-124-125-126-127-128-129-130-131-132-133-134-135-136-137-138-139-140-141-142-143-144-145-146-147-148-149-150-151-152-153-154-155-156-157-158-159-160-161-162-163-164-165-166-167-168-169-170-171-172-173-174-175-176-177-178-179-180-181-182-183-184-185-186-187-188-189-190-191-192-193-194-195-196-197-198-199-200-201-202-203-204-205-206-207-208-209-210-211-212-213-214-215-216-217-218-219-220-221-222-223-224-225-226-227-228-229-230-231-232-233-234-235-236-237-238-239-240-241-242-243-244-245-246-247-248-249-250-251-252-253-254-255-256-257-258-259-260-261-262-263-264-265-266-267-268-269-270-271-272-273-274-275-276-277-278-279-280-281-282-283-284-285-286-287-288-289-290-291-292-293-294-295-296-297-298-299-300-301-302-303-304-305-306-307-308-309-310-311-312-313-314-315-316-317-318-319-320-321-322-323-324-325-326-327-328-329-330-331-332-333-334-335-336-337-338-339-340-341-342-343-344-345-346-347-348-349-350-351-352-353-354-355-356-357-358-359-360-361-362-363-364-365-366-367-368-369-370-371-372-373-374-375-376-377-378-379-380-381-382-383-384-385-386-387-388-389-390-391-392-393-394-395-396-397-398-399-400-401-402-403-404-405-406-407-408-409-410-411-412-413-414-415-416-417-418-419-420-421-422-423-424-425-426-427-428-429-430-431-432-433-434-435-436-437-438-439-440-441-442-443-444-445-446-447-448-449-450-451-452-453-454-455-456-457-458-459-460-461-462-463-464-465-466-467-468-469-470-471-472-473-474-475-476-477-478-479-480-481-482-483-484-485-486-487-488-489-490-491-492-493-494-495-496-497-498-499-500-501-502-503-504-505-506-507-508-509-510-511-512-513-514-515-516-517-518-519-520-521-522-523-524-525-526-527-528-529-530-531-532-533-534-535-536-537-538-539-540-541-542-543-544-545-546-547-548-549-550-551-552-553-554-555-556-557-558-559-560-561-562-563-564-565-566-567-568-569-570-571-572-573-574-575-576-577-578-579-580-581-582-583-584-585-586-587-588-589-590-591-592-593-594-595-596-597-598-599-600-601-602-603-604-605-606-607-608-609-610-611-612-613-614-615-616-617-618-619-620-621-622-623-624-625-626-627-628-629-630-631-632-633-634-635-636-637-638-639-640-641-642-643-644-645-646-647-648-649-650-651-652-653-654-655-656-657-658-659-660-661-662-663-664-665-666-667-668-669-670-671-672-673-674-675-676-677-678-679-680-681-682-683-684-685-686-687-688-689-690-691-692-693-694-695-696-697-698-699-700-701-702-703-704-705-706-707-708-709-710-711-712-713-714-715-716-717-718-719-720-721-722-723-724-725-726-727-728-729-730-731-732-733-734-735-736-737-738-739-740-741-742-743-744-745-746-747-748-749-750-751-752-753-754-755-756-757-758-759-760-761-762-763-764-765-766-767-768-769-770-771-772-773-774-775-776-777-778-779-780-781-782-783-784-785-786-787-788-789-790-791-792-793-794-795-796-797-798-799-800-801-802-803-804-805-806-807-808-809-810-811-812-813-814-815-816-817-818-819-820-821-822-823-824-825-826-827-828-829-830-831-832-833-834-835-836-837-838-839-840-841-842-843-844-845-846-847-848-849-850-851-852-853-854-855-856-857-858-859-860-861-862-863-864-865-866-867-868-869-870-871-872-873-874-875-876-877-878-879-880-881-882-883-884-885-886-887-888-889-890-891-892-893-894-895-896-897-898-899-900-901-902-903-904-905-906-907-908-909-910-911-912-913-914-915-916-917-918-919-920-921-922-923-924-925-926-927-928-929-930-931-932-933-934-935-936-937-938-939-940-941-942-943-944-945-946-947-948-949-950-951-952-953-954-955-956-957-958-959-960-961-962-963-964-965-966-967-968-969-970-971-972-973-974-975-976-977-978-979-980-981-982-983-984-985-986-987-988-989-990-991-992-993-994-995-996-997-998-999-1000

No 113-112 S White & Stephen
 Purched - Oct 6 - 1847 C. 476



Jacob C White Partly
 Charles Gaskill July 29 1839

Jacob Fenner lot date
 57 to 67 in division of J White
 Oct 15 1846 - Book N 77. 630

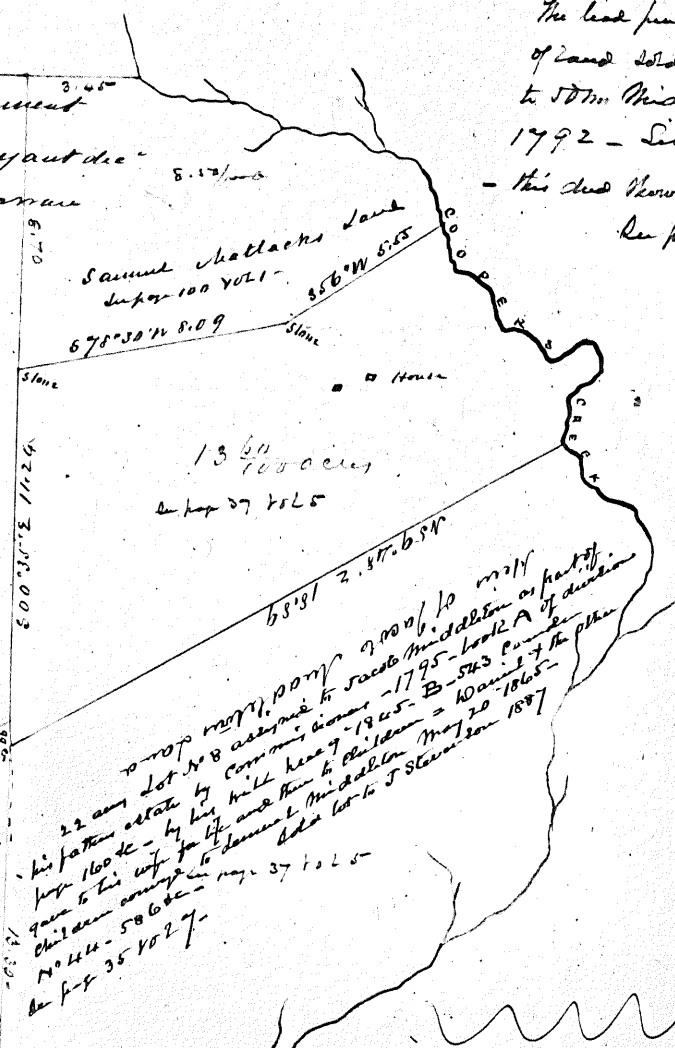
William
 Laid out in 1845
 James Cross Land

Laid out in 1845
 James Cross Land

Map of Land sold by John Clement
as Administrator of Charles Bryant dec'd
to John Larkin situate in Keokuk
Township Cassia Co.

Surveyed for the
Recorder
December 1862

The lead pencil lines show 26 acres
of land sold by James? Clement
to John Middleton April 20th
1792 - See Q-01 - Cassia
- this does show title -
See page 37 1325

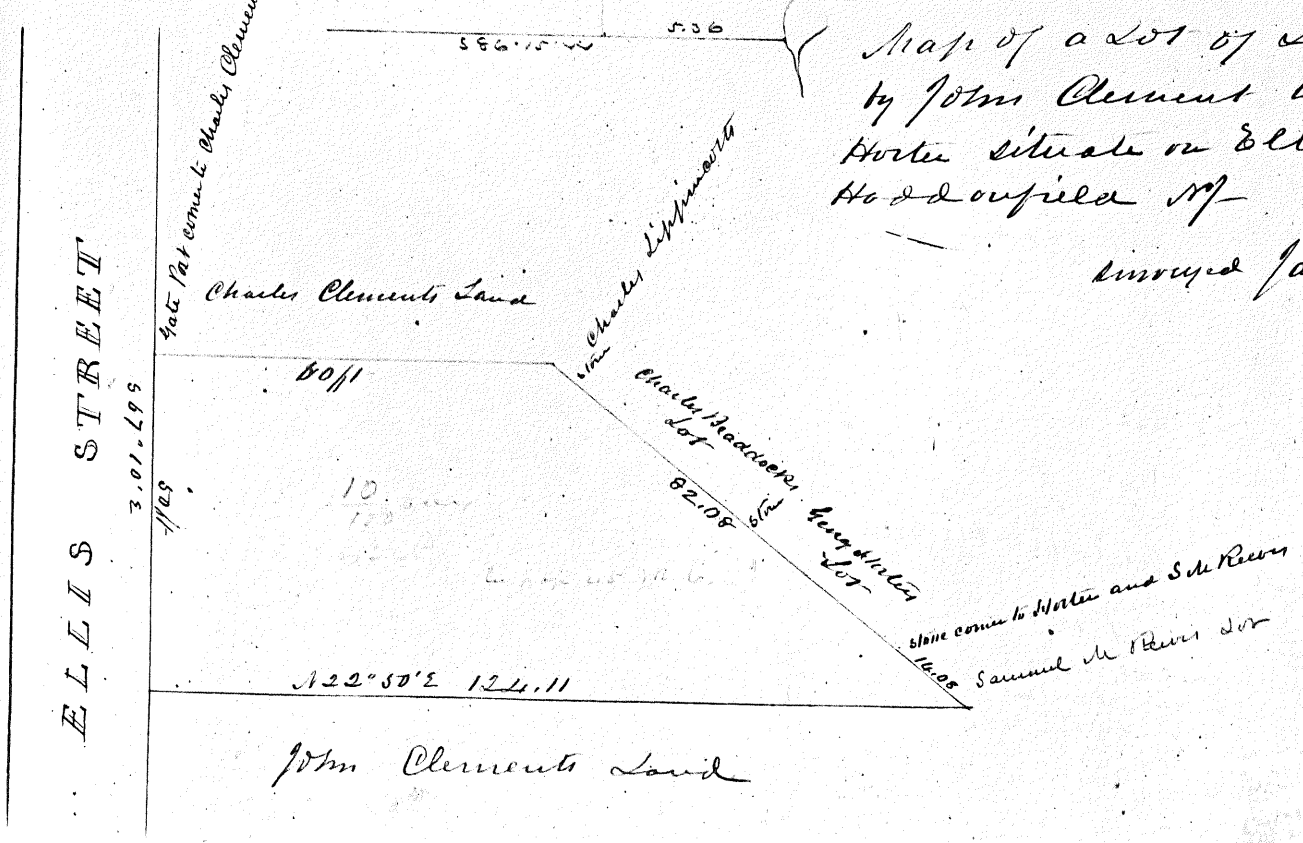


John Shattucks Land
1792 100
Private Road
271° 64' 49 1/2
1795-1800
1800-1805
1805-1810
1810-1815
1815-1820
1820-1825
1825-1830
1830-1835
1835-1840
1840-1845
1845-1850
1850-1855
1855-1860
1860-1865
1865-1870
1870-1875
1875-1880
1880-1885
1885-1890
1890-1895
1895-1900
1900-1905
1905-1910
1910-1915
1915-1920
1920-1925
1925-1930
1930-1935
1935-1940
1940-1945
1945-1950
1950-1955
1955-1960
1960-1965
1965-1970
1970-1975
1975-1980
1980-1985
1985-1990
1990-1995
1995-2000

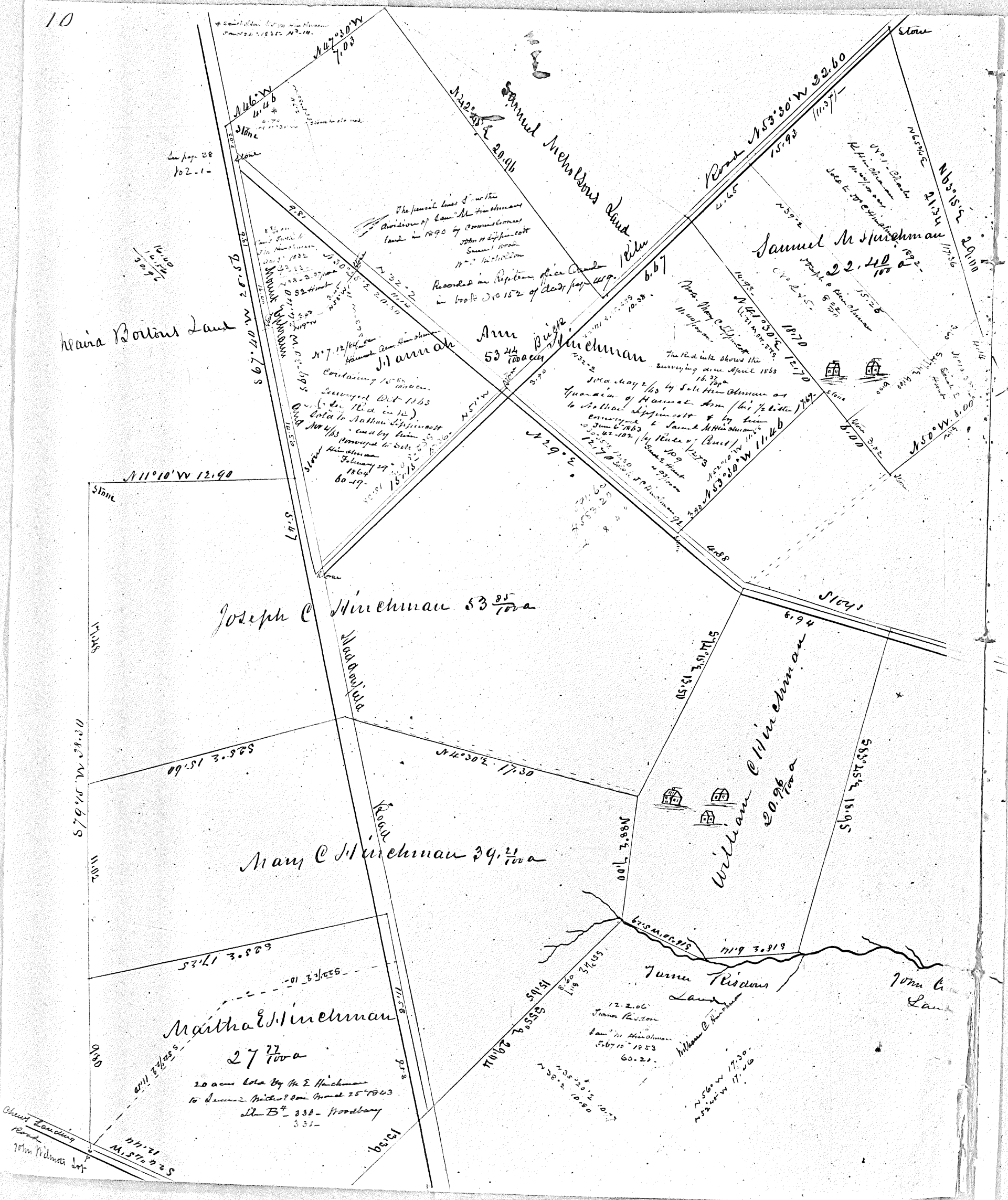
22 acres
his father's estate
given to his wife
Child was conveyed
No 114 - 586
See page 37 1325

Map of a lot of Land sold
by John Clement to George
Horton situate on Ellis Street
Hodoufield M

Surveyed January 1863

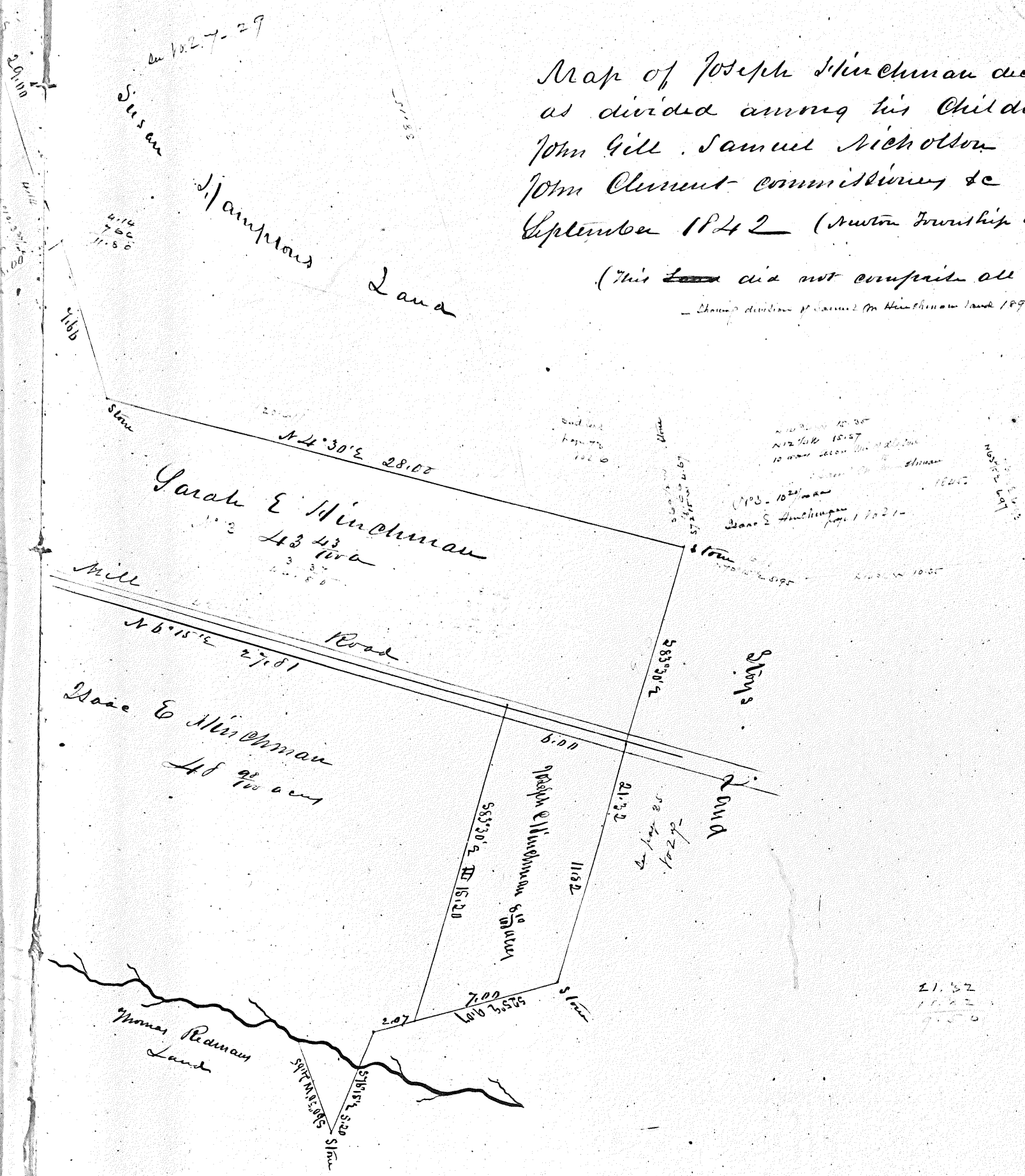


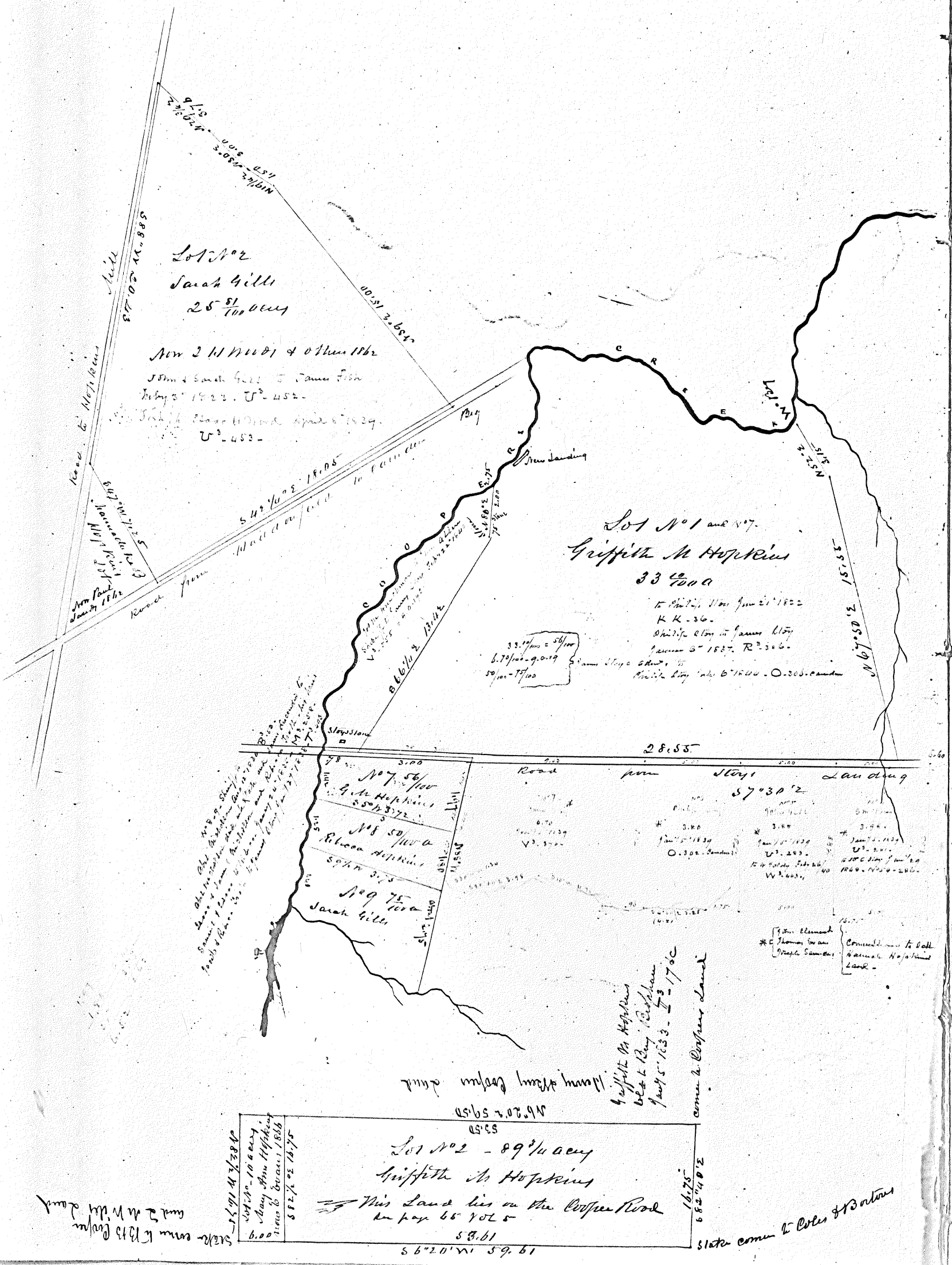
Stone corner to Horton and S. de River
James Samuel de River son



Map of Joseph Hinckman dec- Estate
as divided among his Children by
John Gill, Samuel Nicholson and
John Clement Commissioners &c in
September 1842 (Newtown Township Camden Co.)

(This ~~land~~ did not comprise all his land)
- Change division of Samuel M Hinckman land 1890 -





Lot No. 2
 Sarah Gilli
 25 1/2 Acre

New 2 1/2 Acre & other 1 1/2
 John & Sarah Gilli & James Fish
 July 5 1822. U^o. 452.
 John & Sarah Gilli & James Fish
 U^o. 453.

Lot No. 1 and 1/2
 Griffith M. Hopkins
 33 Acre

To Griffith M. Hopkins June 21 1822
 K. K. 36.
 Griffith M. Hopkins & James Fish
 James 5 1822. R^o. 336.
 Griffith M. Hopkins & James Fish
 O. 300. 300.

Lot No. 7
 Griffith M. Hopkins
 5 1/2 Acre

Lot No. 8
 Sarah Gilli
 5 1/2 Acre

Lot No. 9
 Sarah Gilli
 5 1/2 Acre

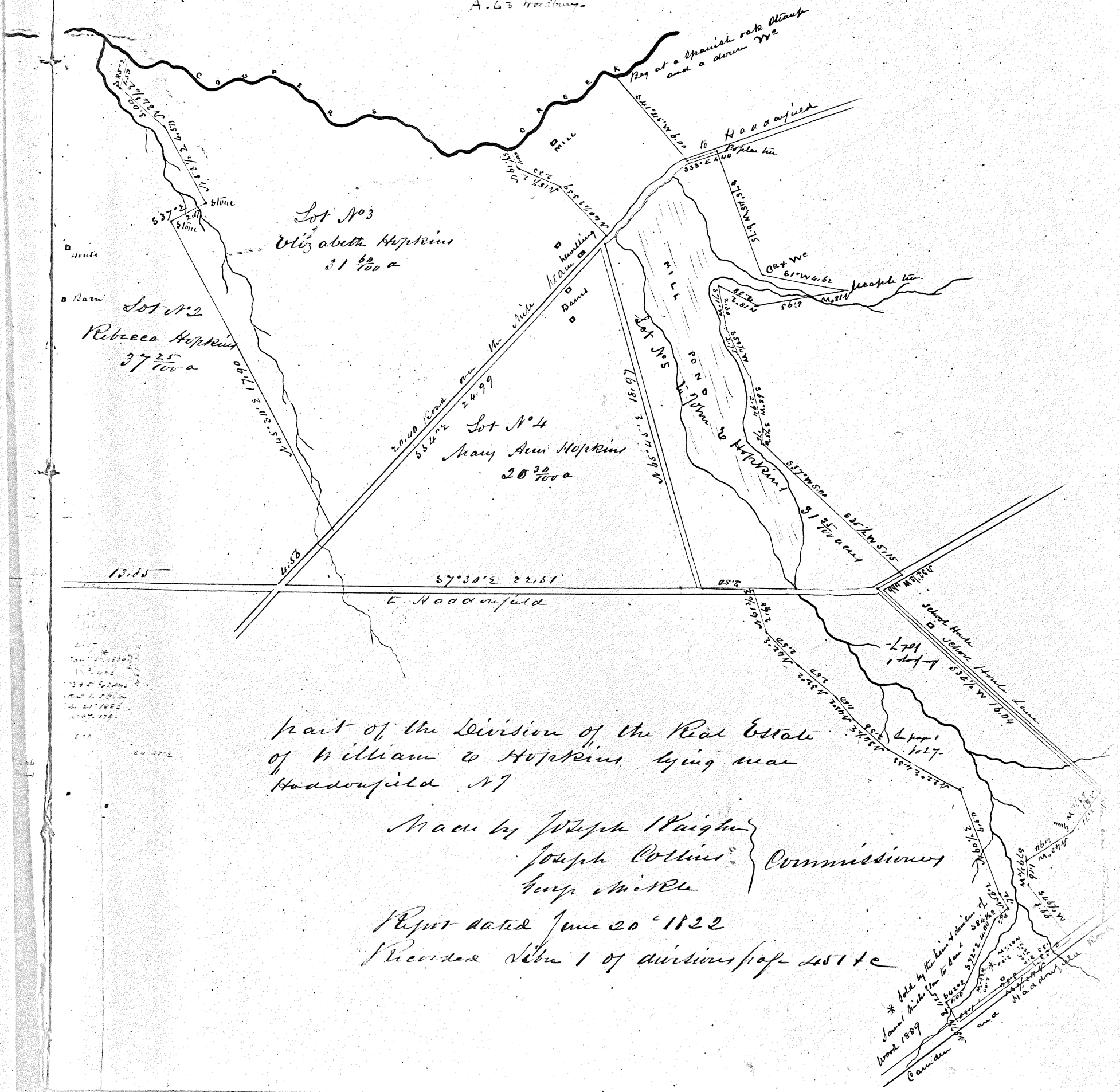
Along Main Creek Road
 19 2/20 2 59 50

Lot No. 2 - 89 1/4 Acre
 Griffith M. Hopkins
 This Land lies on the Cooper Road
 for pay 65 70 5
 19 8 5
 5 6 2 0 1 1 1 5 9 6 1

State come to Coler & Bortner
 and 2 1/2 Acre
 State come to Coler & Bortner

State come to Coler & Bortner

John Wright Hopkins' sale.
 Oct 26 1805. pro Feb 23 1806.
 A. G. 3 boundary.



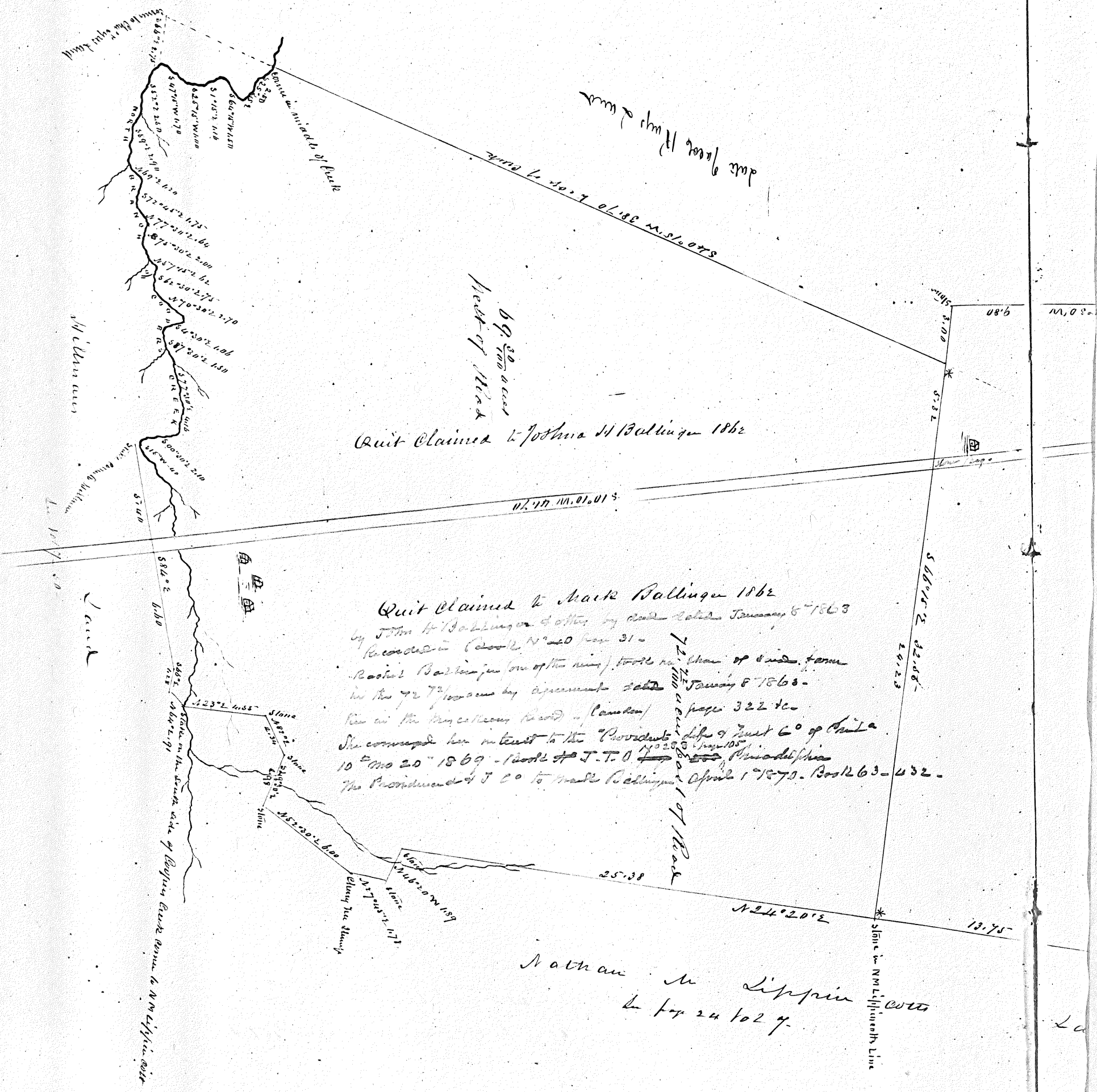
part of the Division of the Real Estate
 of William W Hopkins lying near
 Haddonfield NJ

Made by Joseph Wright }
 Joseph Collins } Commissioners
 Joseph Miller }

Report dated June 20 1822

Recorded Vol 1 of divisions page 451 &c

* Sold by the heirs of William Wood 1809
 Camden and Haddonfield Roads



date of sale 17th July 1862

West of Road
69.000 acres

Quit Claimed to Joshua H Ballinger 1862

Quit Claimed to Mark Ballinger 1862

by John H Ballinger & others by deed dated January 8 1863
 Recorded in Book No 20 page 31 -
 Mark Ballinger (son of the said John H Ballinger) took the claim of said farm
 in the 72 1/2 acres by agreement dated January 8 1863 -
 page 322 &c
 She conveyed her interest to the Proceedents of the 9th of June 1862
 10th Mo 20th 1869 - Book of J.T.O. Philadelphia
 The Proceedents of J.C. to Mark Ballinger April 1st 1873. Book 63-432.

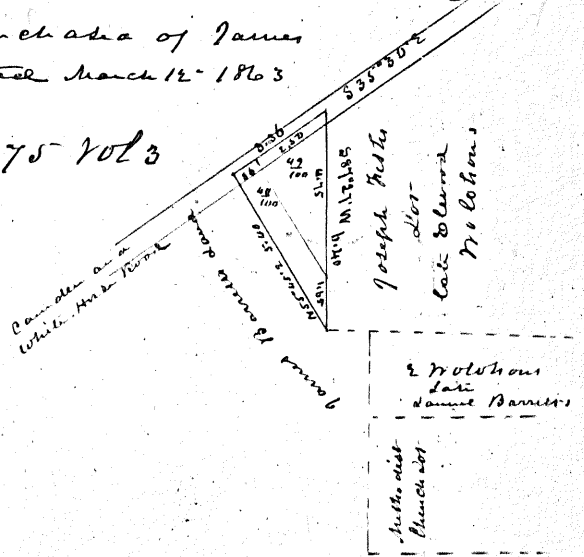
12 1/2 acres
 12 1/2 acres
 1 of Road

Nathan M Lippin
 to for 24 1/2 y.

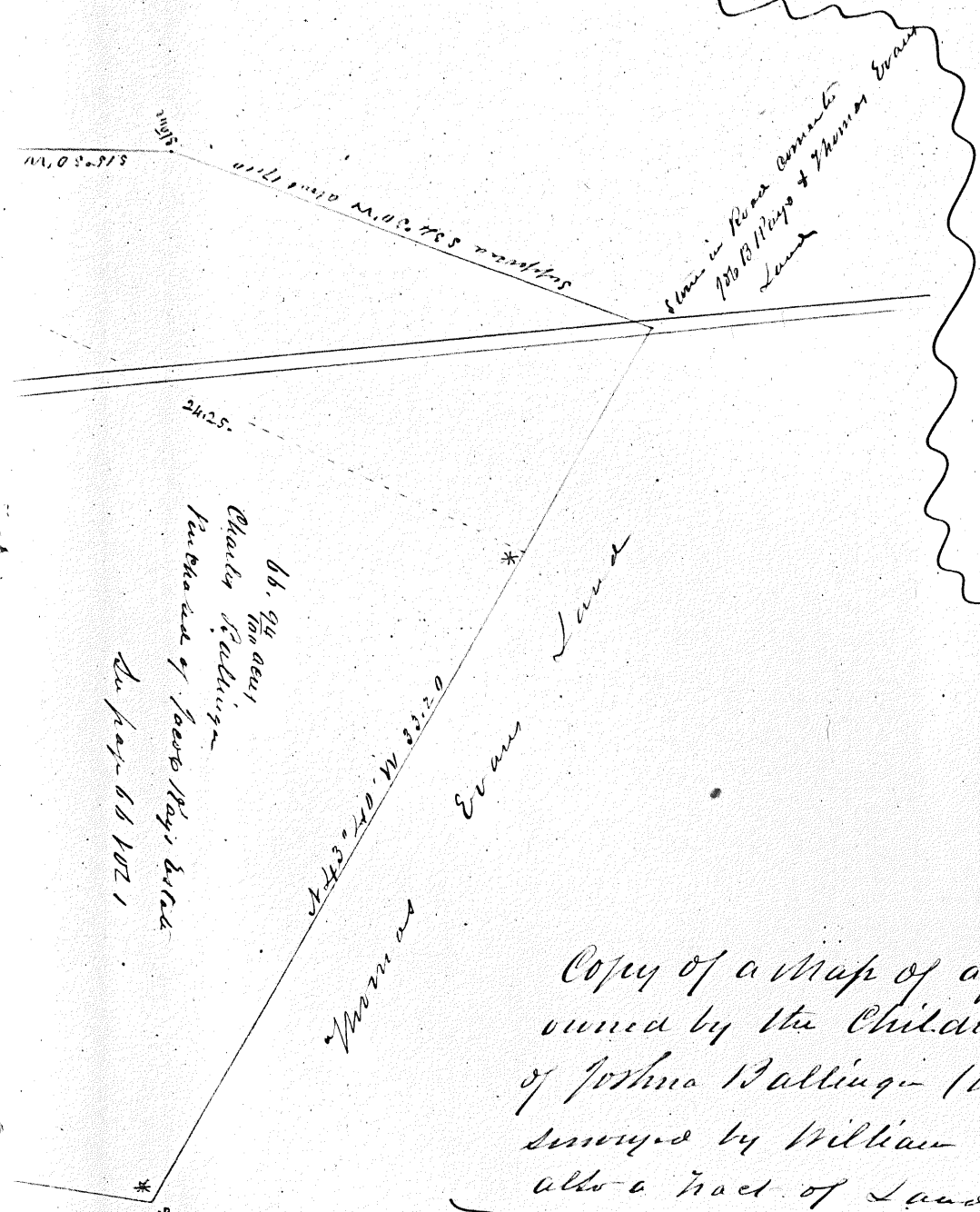
* Stone in NW Corner of Line

The 40/100 acres Benj & Barrett purchased of Saml Barrett by deed dated Dec 15 1855. Lib B = 4111
The 40/100 acres he purchased of James Barrett also dated March 12 1863

See page 75 Vol 3



Tract and lot sold by Benj & Barrett to Mary Jordan wife of Joseph E Jordan (daughter of Joel Clark dec) July 1863

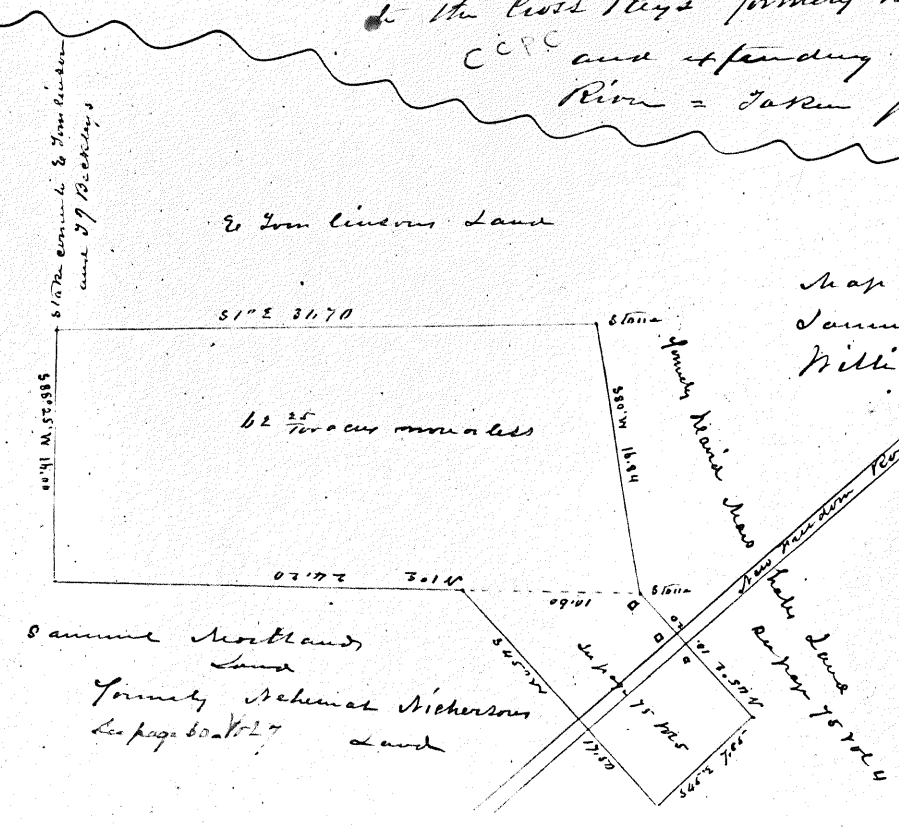
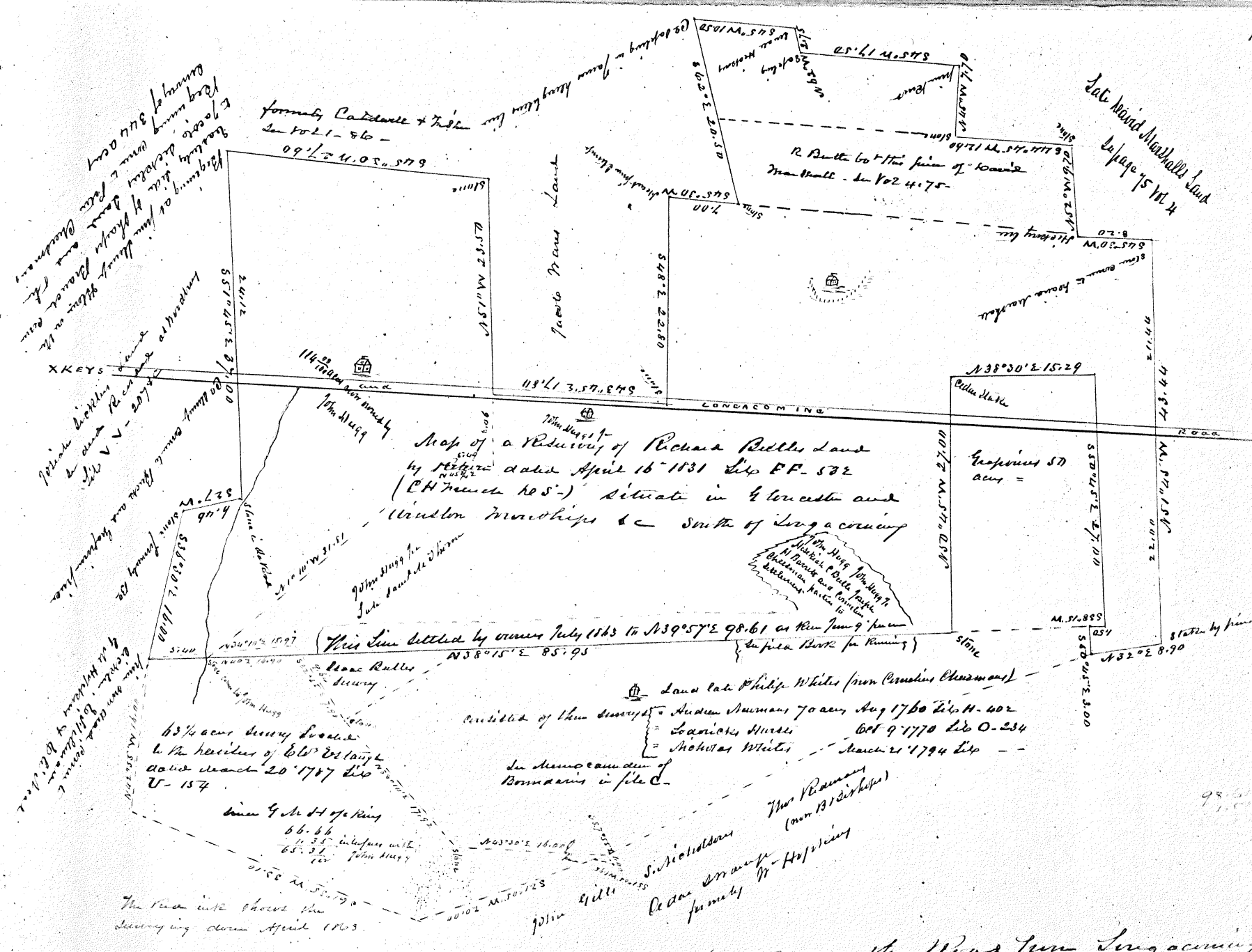


Copy of a Map of a farm in McLanahan Township owned by the Children of Ruth Ballinger wife of Joshua Ballinger (daughter of Core Haines) surveyed by William Meyer February 11 1861 also a tract of Land formerly Hays

189.111
50
139.111

Thomas Slater & his wife sold to Jacob Wilkins April 17 1798 = Lib II - 67 to Jacob Wilkins sold to Abraham Haines March 21 1814 Lib II - 238. Abraham Haines sold to Core Haines (his brother) March 1820. Lib II - 75 to Core Haines gave same to his daughter Ruth Ballinger (wife of Joshua) by his will dated 10 Nov 1839. Records at Mr. Holly = She died intestate and the same descended to her child Ben Ballinger = Charles = Joshua = Rebecca = (Elegance the daughter and sister of Ben Ballinger) = * Note a Jacob Wilkins sold 50 acres of this tract to Benjamin Burrough March 25 1801 - P. 76.

See same to Benjamin Burrough in Thomas Evans Lib



formerly Catherine & John
do 1021-86 -
09 1/2 4.05 579

Map of a Survey of Richard Butler's Land
by H. H. H. dated April 16 1831 Lib. P. 582

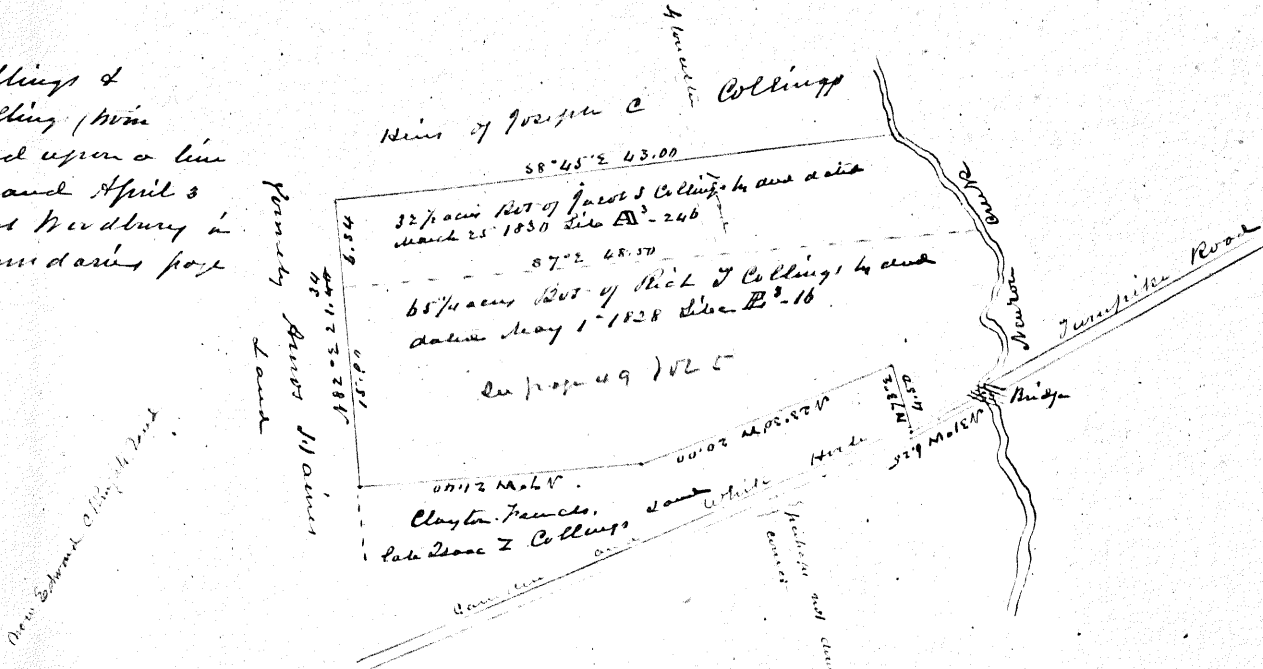
Late David Marshall Land
by page 45 of Lib. 2

Map of a Survey of Richard Butler's Land
by H. H. H. dated April 16 1831 Lib. P. 582

Map of Land on the Road from Longacreeing
to the Cross Keys formerly Butler and others
C.P.C. and extending towards West-Cozy Harbor
River = Taken from a paper 1863

Map of Land conveyed by
Samuel M. Thom to his son
William M. Thom 1863

Joseph Z Collings & Edward Z Colling (both Brothers) agreed upon a line between their land April 3 1802 - 18c at Newbury in Book A of Records page 120 & c

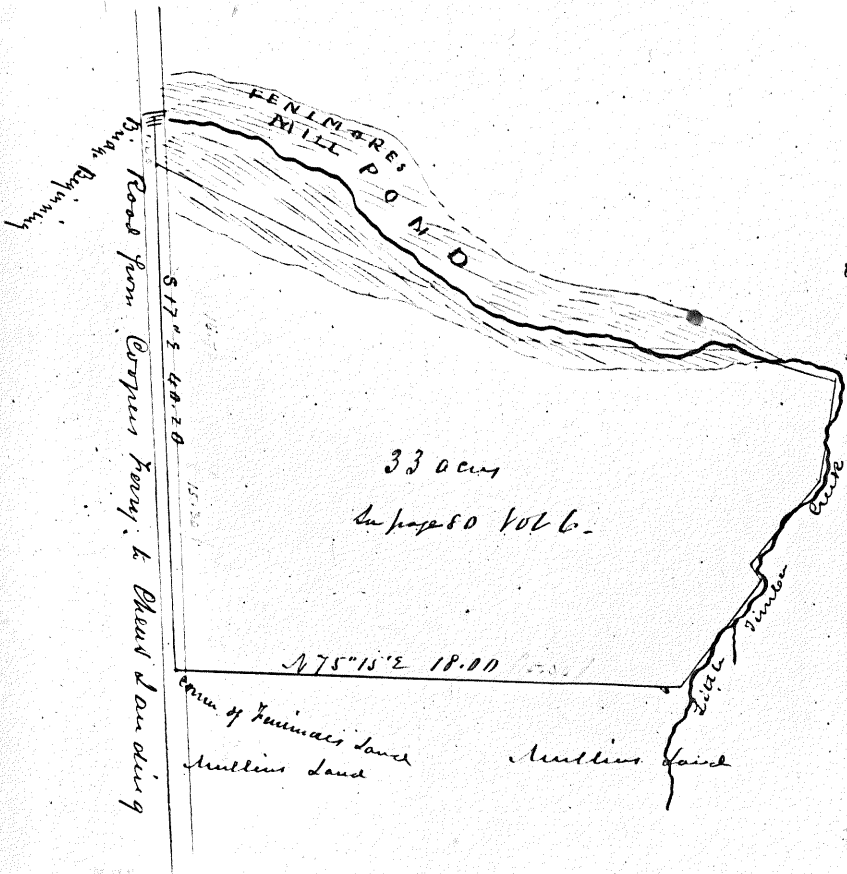


Map of a Farm held by the heirs at law of Edward Z Collings dec'd in Newbury Township = Edward Z Collings

The sisters conveyed to Edward their undivided 1/3 July 1863

Ann Z Broadacre wife of Charles S Broadacre
Richard W Shreer widow of Benj F Shreer

S 1/8 1/2 E 19 26



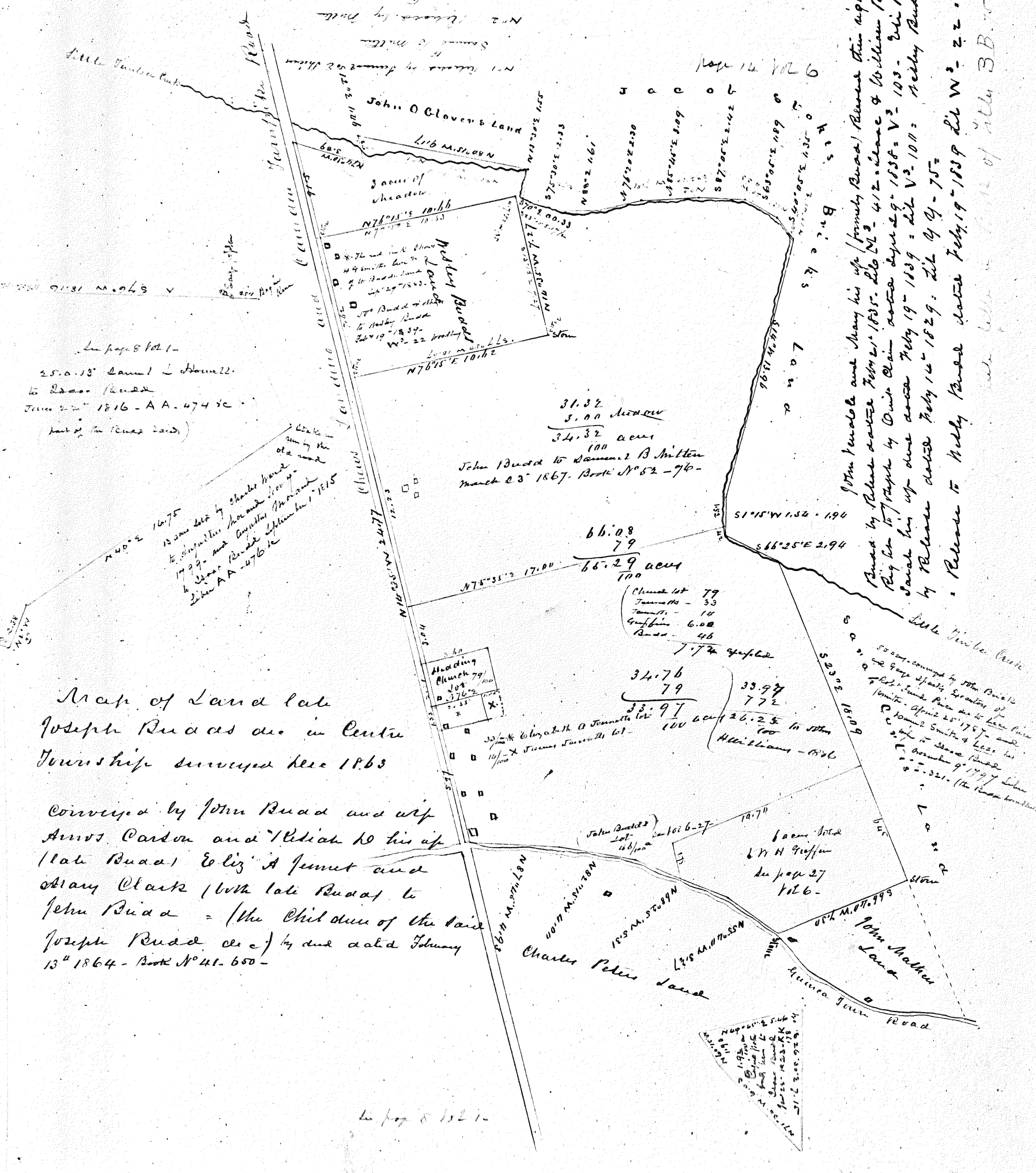
Map of Land conveyed by William Eldridge to Hede Riak Shivers by deed dated 1805

Recorded Lib K - 233 & c
in Centre Township

part of a large tract said Eldridge purchased of Edward Bealton by deed dated May 7 1791 & c

Hede Riak Shivers sold this land to Isaac Budd by deed dated Apr 25 1814 = Lib T - 370 & c

See page 86 Vol 6 -



In page 8 Vol 1 -
 25.0.13' Canal - Howell
 to Isaac Budd
 June 2nd 1816 - A.A. 474 5c
 part of the Canal road

Map of Land late
 Joseph Budd as in Centre
 Township surveyed here 1863

Conveyed by John Budd and wife
 Ann's Cardon and Thelick to his wife
 (late Budd) Eliz' A Jemmet and
 Mary Clark (both late Budd) to
 John Budd - (the children of the said
 Joseph Budd etc) by and dated February
 13th 1864 - Book N^o 41. 650 -

In page 8 Vol 1 -

John Budd and Mary his wife (formerly Budd) Release their right to Joseph
 Budd by Release dated Feb 21st 1835. Lib N^o 3 - 412. Lease & William Budd the
 By the 17th of John by Ours claim after date 29-1838 - V^o 2 - 103. Eli Brasington &
 Sarah his wife done after Feb 19th 1839 - Lib V^o 2 - 100. Kelly Budd & Mary
 by Release dated Feb 15th 1829; Lib 49 - 75
 Release to Kelly Budd dated Feb 19th 1839 Lib N^o 3 - 22.

See with a view of title B.B. 10

31.32
 5.00
 34.32 acres
 100
 John Budd to Samuel B. Mitten
 March 23rd 1867. Book N^o 82 - 76 -



66.08
 79
 66.29 acres
 100
 Church lot 79
 Trammell - 53
 Trammell - 16
 Griffin - 6.00
 Budd - 46
 7.72 acres

34.76
 79
 33.97
 772
 33.97
 100 acres
 26.25 in 100m
 Hilliams - 1846

50 acres conveyed by John Budd to
 the 9th of John Budd Secretary of
 the 2nd of John Budd as to John Budd
 Smith - April 25th 1797 and
 John 2nd Smith & Co. as
 to the same John Budd
 9th 1797 Lib
 2 - 321. (The same boundary)

Willshire to Donithan in next lot
Chalkley Willshire's Late Turner Reddown

#172 3.07.879



Main Street of Hadamfield

Chalkley Willshire to Charles H Smith
March 28th 1868 - N° 55 - 667

In page 54
1026.

In this Land page 5 VOL 2.

a lot of land on the NW side of
the Main Street Hadamfield owned
partly by Chalkley given by deed from Samuel
Nicholson & others dated Oct 27th 1853 Book U page 82
and partly by Sarah & George [his wife] under the will
of her father John Pearson dated Sept 3rd 1804

The line between Poole & others to
Run Sept 21st 1869 =

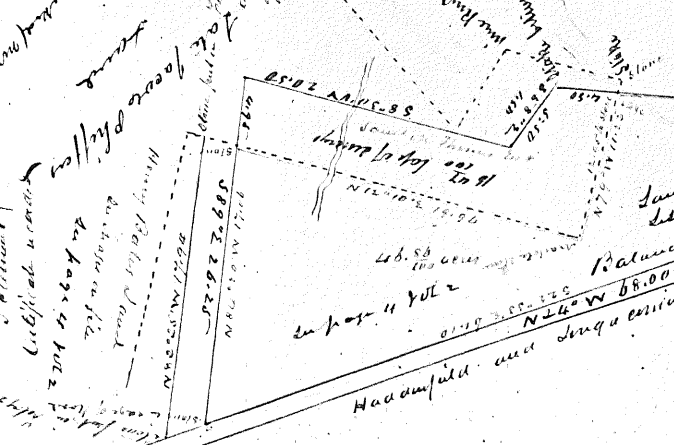
Map of Land on Long Sand Hill
late William St John as surveyed by
Samuel Nicholson May 14th 1832

The Red Line shows my surveying
January 1884

family line tree
for a corner [?] in a
[?] 1884 in old stump
[?] 6.13 from middle
of Road

Now John W Stampford - 1884

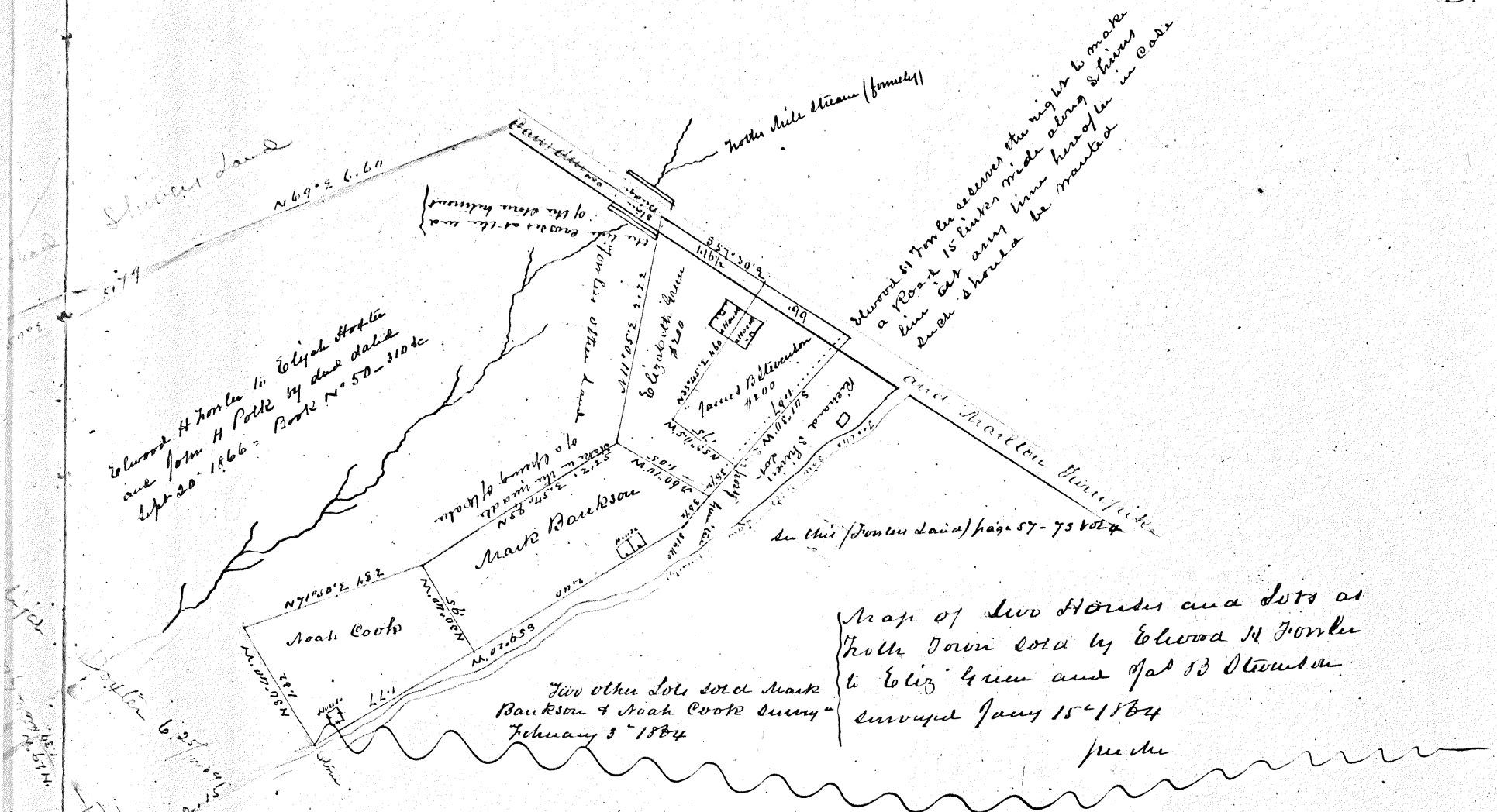
In the town of Hadamfield
1873. One by edge of road 1800
from Road (from top left) line and
to 28 from Black Horse [?]
line where [?] crosses the road
to [?]



Sum 75⁰⁵
Sub 16⁰⁷

58⁵⁸

right of way to a drain in edge
of the main street




Memo of Ross Lot
 William Harrison sold same to
 David Gibson Oct 30-1765 - David sold
 to his son Samuel Gibson by deed dated
 July 21-1786 - Book A-12-247 at New
 Samuel Gibson sold same to Joseph Maxwell
 who died before deed was made - Gibson
 then conveyed to Maxwell's heirs - Henry
 Dixon wife and J. P. & J. T. - by deed dated
 July 8-1834. Recorded at Woodbury - They
 sold to Andrew Ross by deed dated July
 7-1854 - Book B-473 at Woodbury
 Ross conveyed to J. H. Ellis July 14-1857
 See A-30-1961c -

Memo of John C. Huff's lot
 William Harrison conveyed
 to Thomas Day June 5-1765
 Rec at New River A K - 432
 Thomas Day sold to John Rogers by
 deed dated July 1-1790 Rec at
 Woodbury Lib H H - 49
 Rogers' Executor sold to John
 C. Huff and deed Aug 6-1849
 Book J - 241 -

NOT found until June 5-1864
 when Andrew Ross showed
 the corner - found several
 old line trees =

Surveyed for me
 This lot lies on the West Egg Harbor
 River - near the road from New River
 to Williamsboro - via Birdalls
 Nick Hand =



When the line was shown
 by the surveyor
 the corner was found
 in the line of the
 old line trees
 and the line was
 shown to be correct
 and the line was
 shown to be correct
 and the line was
 shown to be correct

Map of Land in
Squan Run Neck
Surveyed by Joseph Saunders
copy of his map

NOTE "Jonas's Road" took its name
from Jonas Catell the first hunter
discovered there 1834

Stake - this corner may
be on the south
side of Squan Run
Branch

Reg. corner
found

William Nichols
land in 1831

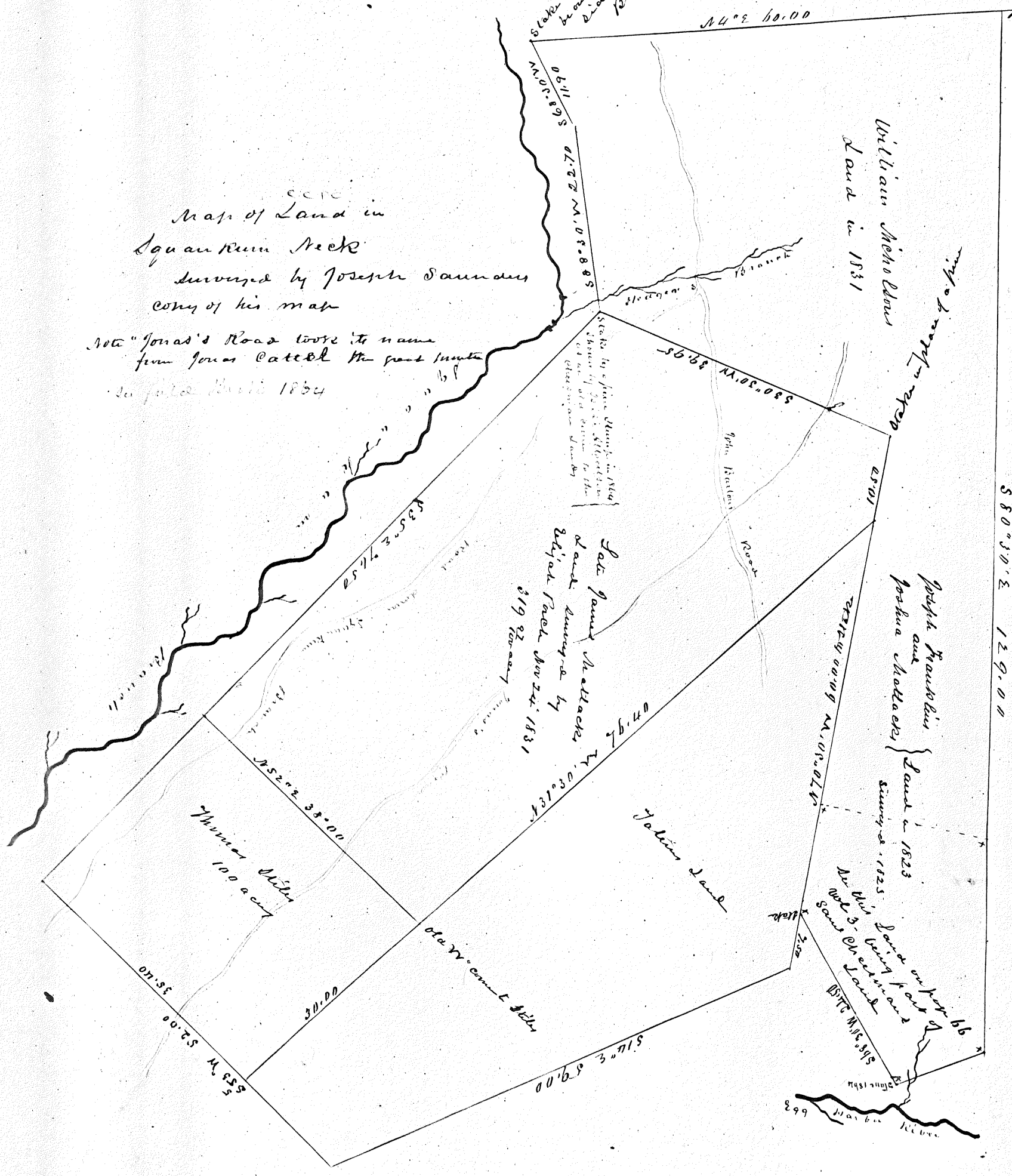
John Taylor

Gate post
land bought by
John P. Rael Nov 24 1831

John Hancock
Joshua Chittick
land in 1823

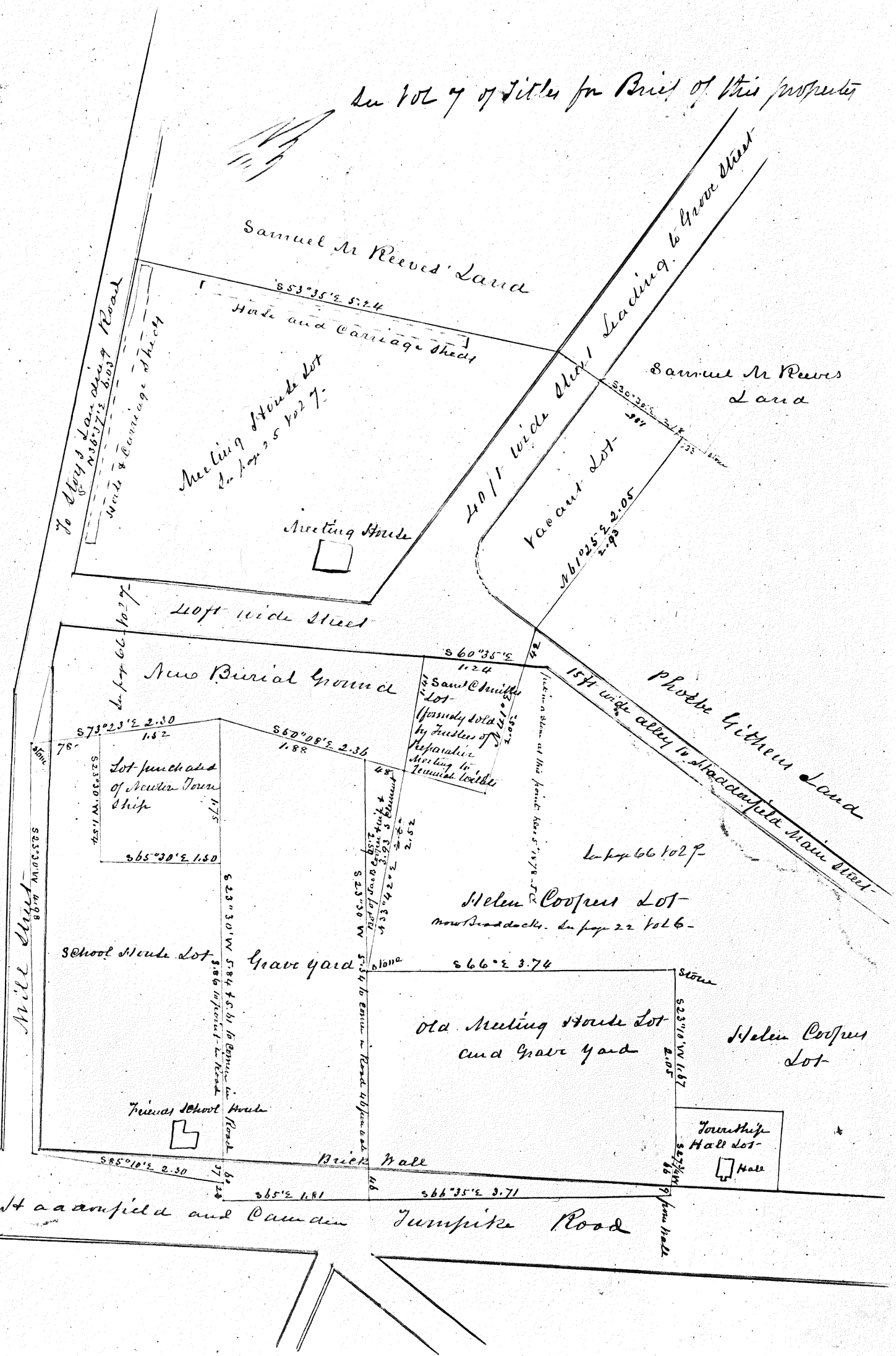
John's land
John's land
John's land

The above the boundaries of all the land
above Alpha Bartsch the western corner of the
Baltimore land shown on the

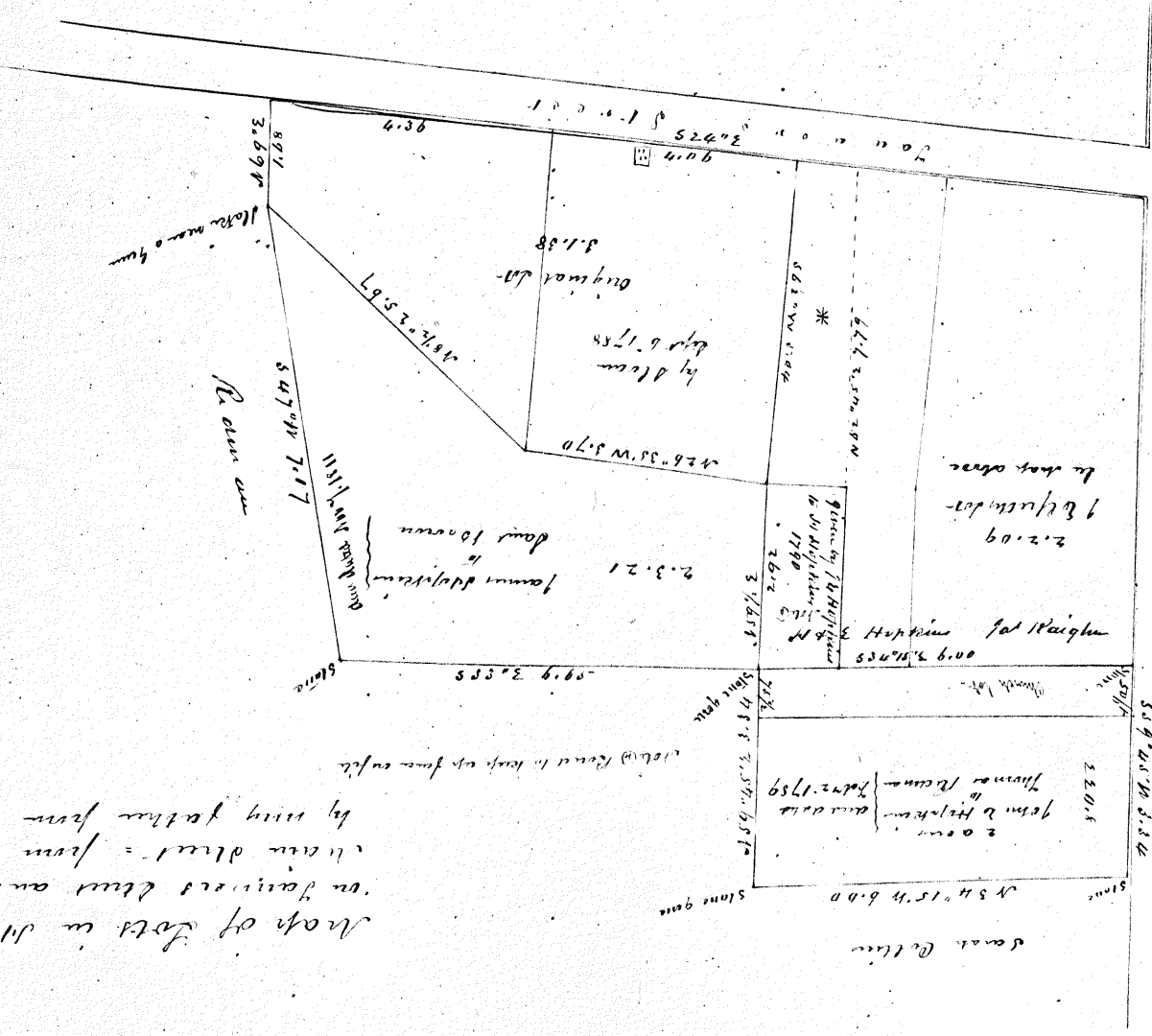


Map of the premises (orthogonal) situated in Staampfield as surveyed by J Lewis Rowland Oct 26 - 1863 =

See Vol 7 of Titles for Part of this property



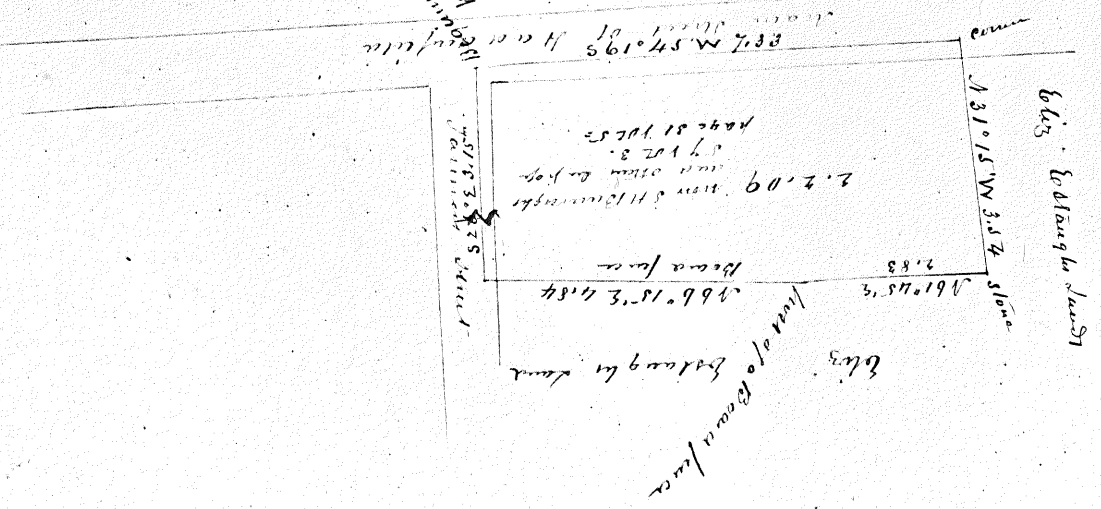
* Maryland Appellate & Circuit Court opinion in 1979 -
 found that the "James & Thomas" deed is valid
 because it is a deed of James & Thomas and
 their heirs, dated 1742-1744 - U.S. 30.
 Execution of James & Thomas' deed is 1742-1744.

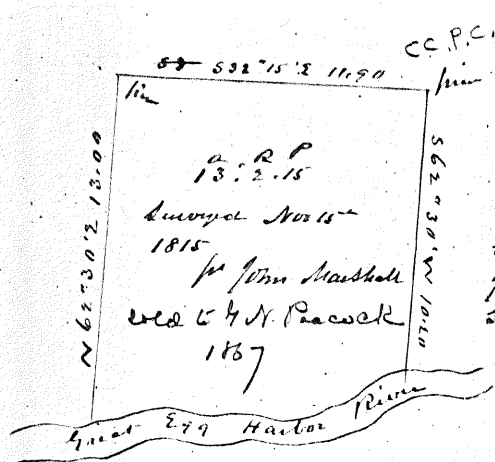


Map of lots in 1742-1744
 on James & Thomas' deed and the
 their deed - from note made
 by my father from old deed

John B. Hays' purchase of land in 1742-1744
 was made from James & Thomas' deed
 which was made from the deed of
 James & Thomas' deed. The deed of
 James & Thomas' deed was made
 from the deed of James & Thomas' deed.
 The deed of James & Thomas' deed
 was made from the deed of James & Thomas' deed.

John B. Hays' purchase of land in 1742-1744
 was made from James & Thomas' deed
 which was made from the deed of
 James & Thomas' deed. The deed of
 James & Thomas' deed was made
 from the deed of James & Thomas' deed.
 The deed of James & Thomas' deed
 was made from the deed of James & Thomas' deed.





CC.P.C. 6th Collins - Jacob Glover and 1313 Coopers Cedar Swamp on N E Harbor River in head of Marshall mill pond
 Sold by Sheriff as land of James Glover July 27th 1815 - Lib W-142 -

Map of 7 1/2 acres sold by Samuel Gilman to Henry Besser - surveyed March 1184

The survey shows a piece of land said to belong to the heirs of Isaac Ray - but cut off by the Surveyors I think the results of distance they were wrong - see page 40 1811

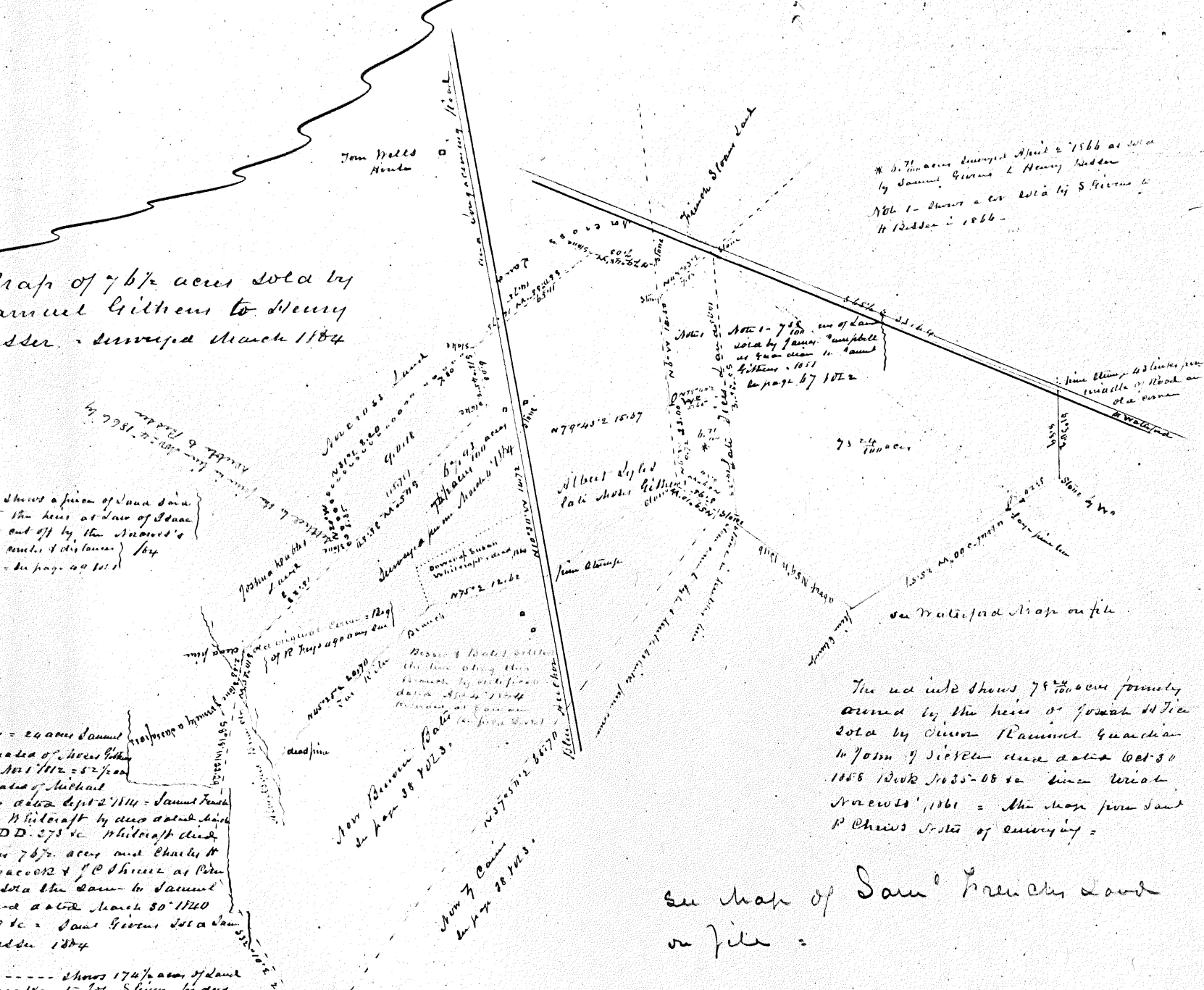
7 1/2 acres = 24 acres owned by Isaac Ray to John Gilman by deed dated Nov 11th 1812 = 8th from front for estate of Michael Hebble by deed dated Sept 2nd 1811 - Samuel Pease sold to John Whitecraft by deed dated March 23rd 1817 Lib. D.D. 273 to Whitecraft died Survey of this 7 1/2 acres and Charles H French for Peacock & C. H. Peacock as Pease and Pease sold the same to Samuel Gilman by deed dated March 30th 1820 Lib. W. 629 to = Isaac Pease sold a share to Henry Besser 1824

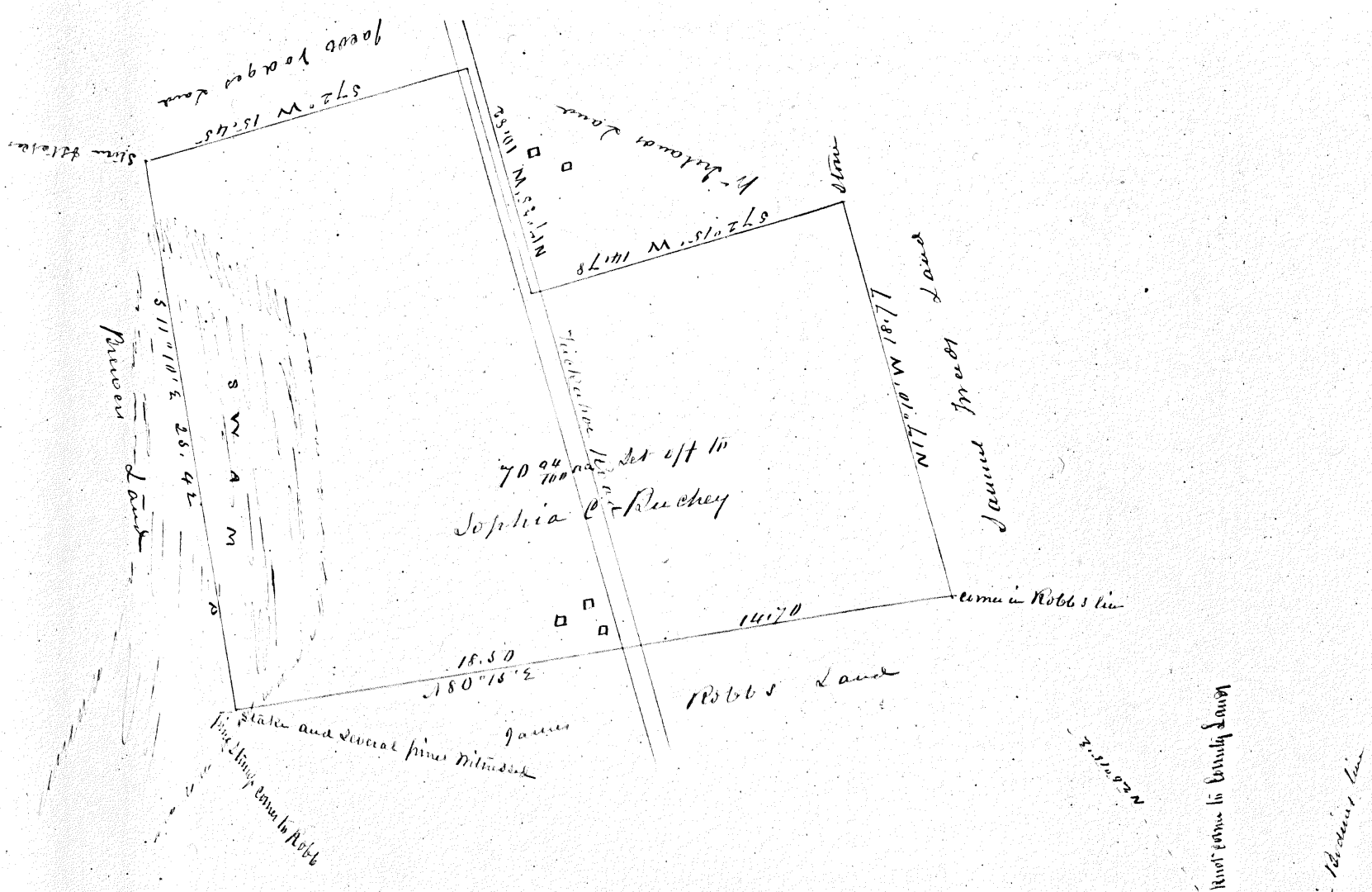
The survey shows 17 1/2 acres of land sold by Isaac Ray to John Gilman by deed dated Sept 20th 1792 = not Pease's = in possession of Henry Besser 1824 = Henry part of Richard Pease survey of 490 acres = sold from Pease Pease by Sheriff to Isaac Ray by deed dated June 16th 1788 = the deed in Pease Pease hands =

* 3.75 acres surveyed April 2nd 1866 as sold by Samuel Glover & Henry Besser
 Note 1 - Shows a lot sold by S. Pease to H. Besser - 1866

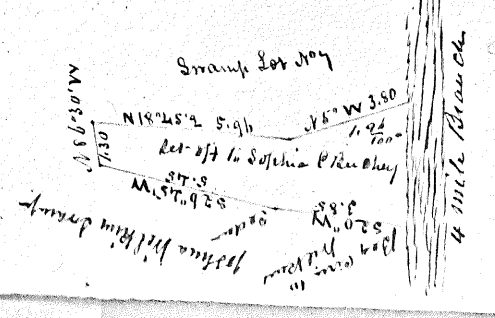
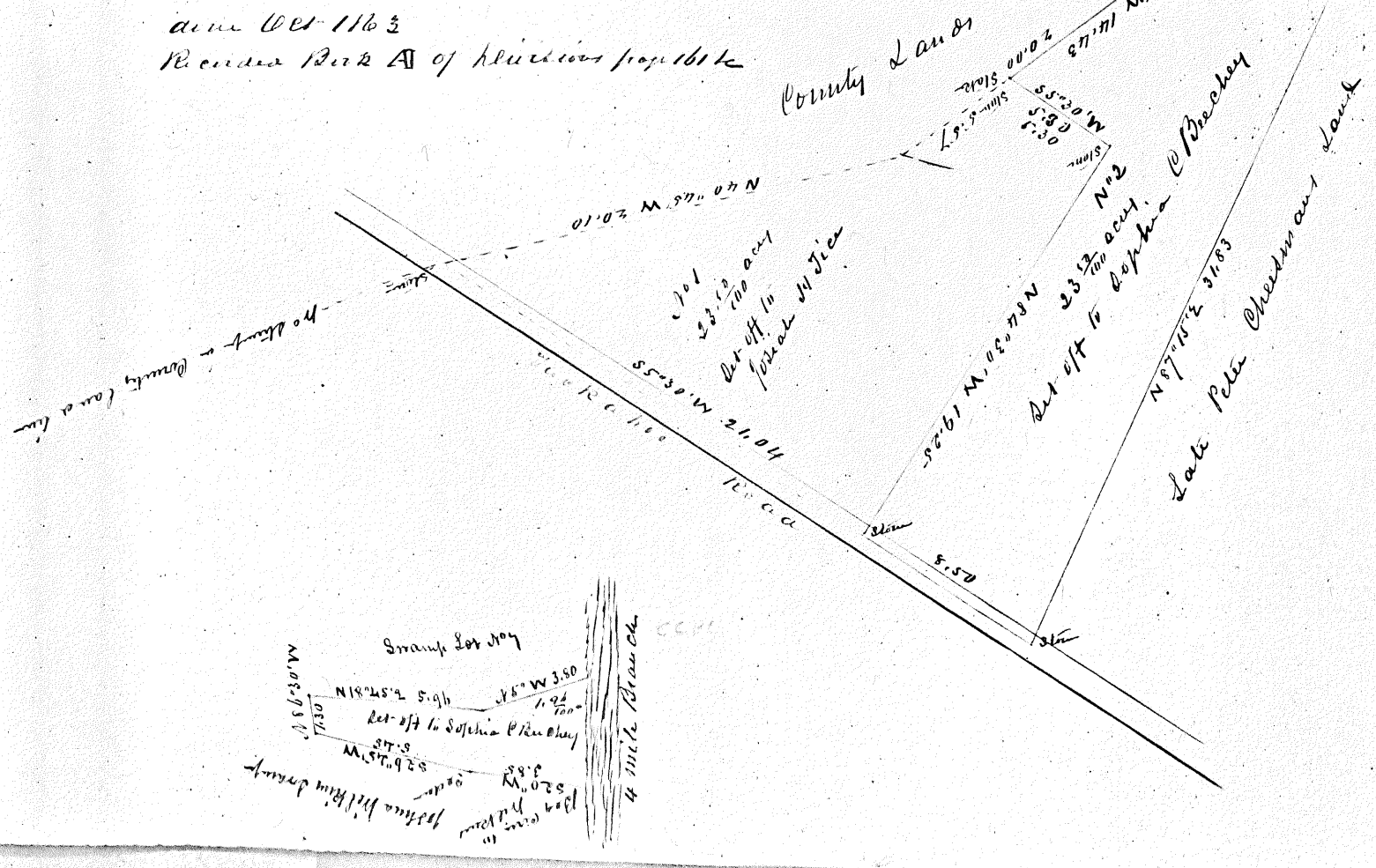
The red ink shows 7 1/2 acres formerly owned by the heirs of Joseph H. Pease sold by Simon Pease Guardian in 1808 to Joseph Pease and dated Oct 30 1808 Lib. D.D. 303-08 to Simon Pease records 1861 = the map from Saml P. Pease's notes of surveying =

see map of Saml Pease's land on file =





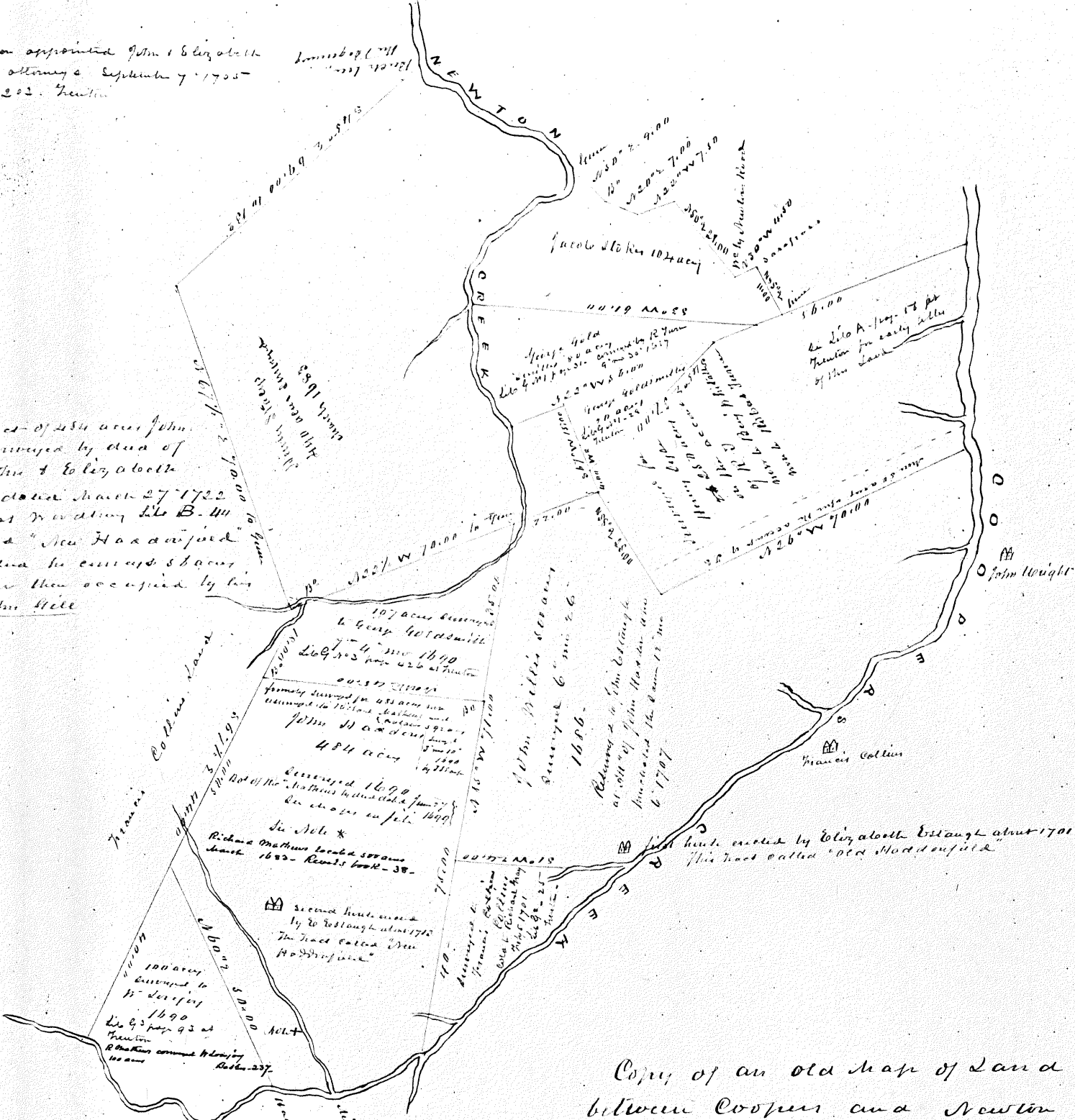
The Map on page 26-27-28 & 29
 Show the division of Josiah W. Ruchey
 the estate among his 3 children
 done Oct 1163
 Record Book A of divisions page 161 to



John Hadden by his will dated 5th mo 16th 1723 devised all his Land to his two daughters Elizabeth Estabrook & Sarah Hoxstun, and the said Elizabeth Estabrook & her husband conveyed to John Hill all of their Land to be in West New Jersey in trust by deed dated 4th mo 18th 1726 in order to cut off the joint tenancy created by the will - and John Hill conveyed to John Estabrook & his wife certain Tracts in West Jersey by deed dated March 25th 1727 Recorded at Newton in Lib. D - 418 &c

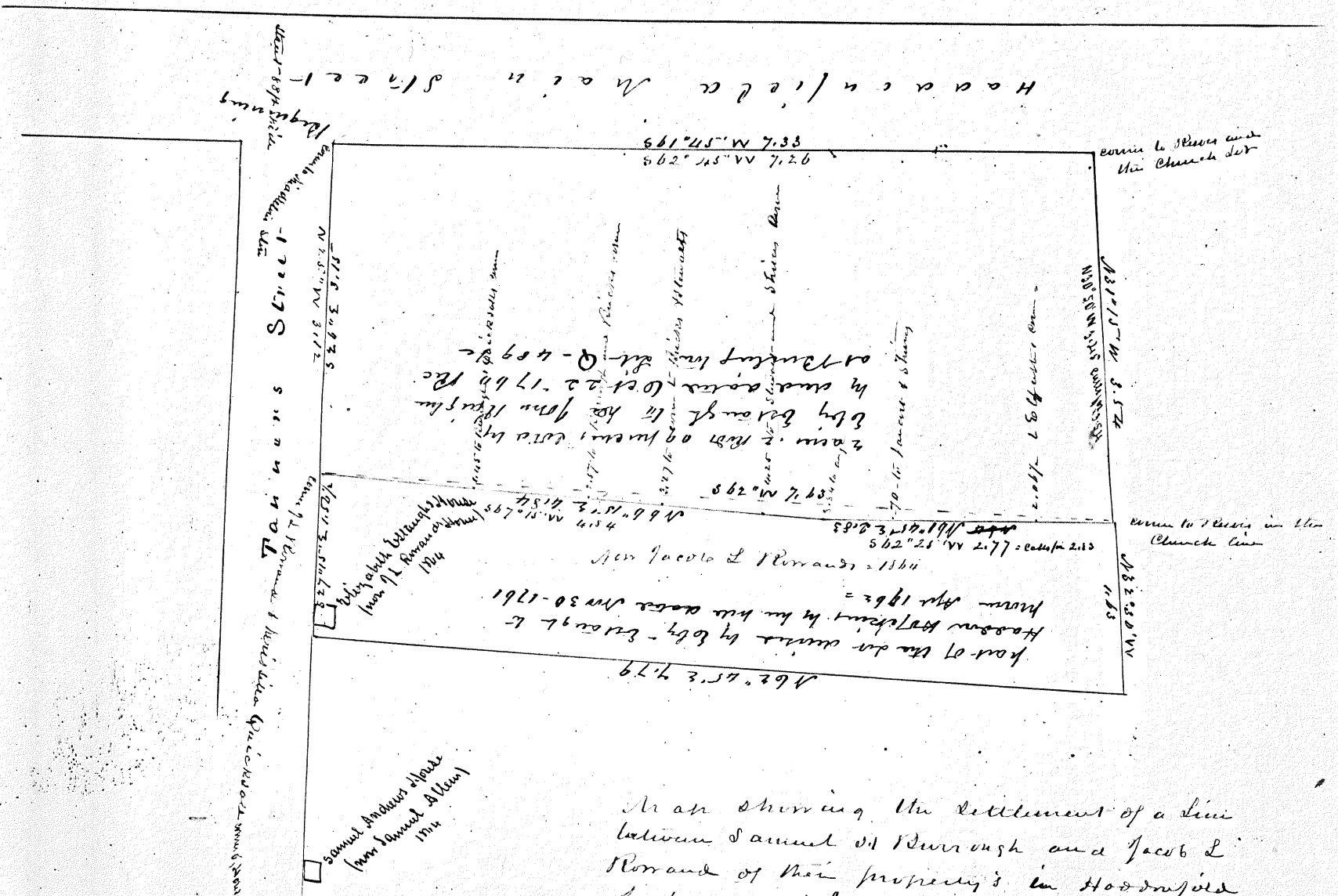
John Hadden appointed John Estabrook & Sarah his attorney September 7th 1725 - Lib. A page 202. Newton

Note * This tract of 234 acres John Hadden conveyed by deed of gift to John & Elizabeth Estabrook dated March 27 1722 Records at Newton Lib. B - 111 It is called "New Haddensfield" by some deeds in conveyances & others & is now then occupied by his Grandson John Hill

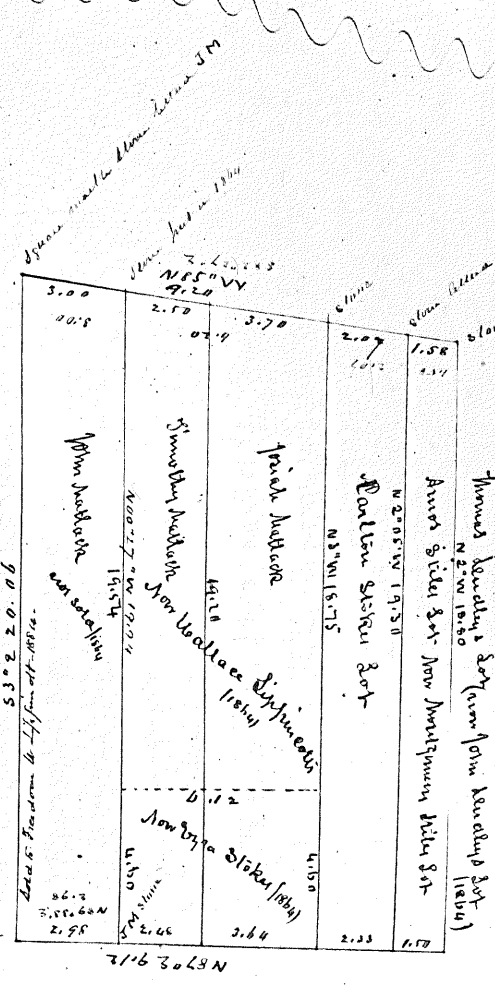


Copy of an old map of Land between Cooper and Newton Creeks - about Haddensfield See Sharps Map of 1700 and maps on file

Note - John Estabrook & Elizabeth his wife conveyed part of this survey to John Hill by deed dated 1st mo 5th 1732 - and John Hill conveyed 2 Lots of the same to Thomas Ridman & Hannah his wife (who was a daughter of John Hill) by deed dated September 30th 1737: not recorded - (in John Ridman hands)




Map showing the settlement of a line between Samuel Andrews and Jacob L. Rowland of their property in Haddonfield in page 24 Vol 5 - page 7 Vol 3 - The Red Book shows my Resurvey May 6-1864



Map of Cedar Swamp on St. Charles Beach about 1/2 mile below the road from Jackson in Madras formerly Samuel Rowland's and divided among his children 1813 - see map page 74 Vol 4 - and also two adjoining lots above the same - Joseph & Timothy's lots were divided as shown on the map - John still holds his lot (1864)

Surveyed May 1864 to find John Rowland's lot and put in some marks there at the corner - see page 74 Vol 4 -

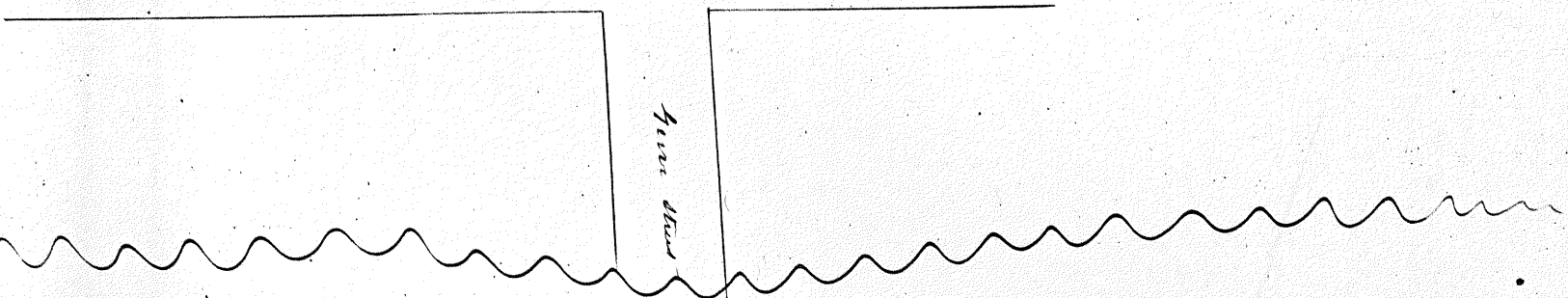
John Jackson JM



Map of part of the Estate of
David B. Roberts dec as divided
among his Children & wife

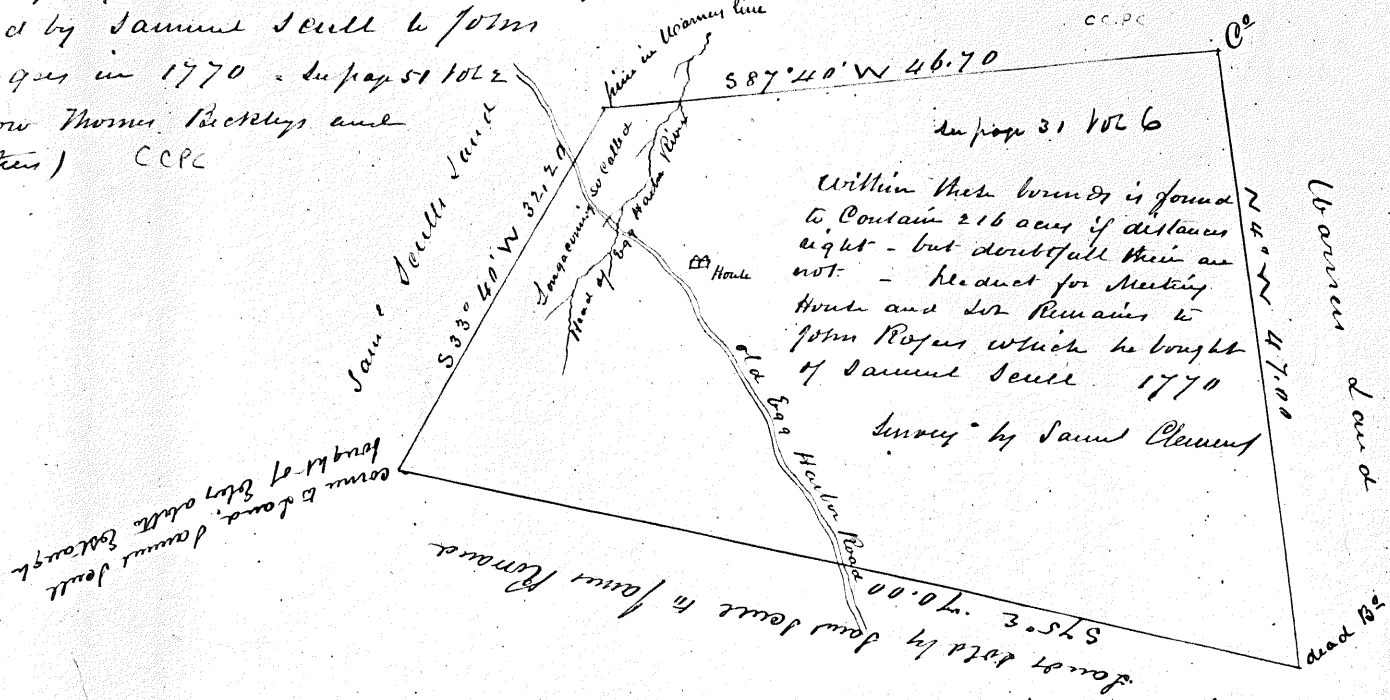
Made March 1840

Joseph Saunders
Charles Beck
John Clements } Commissioners

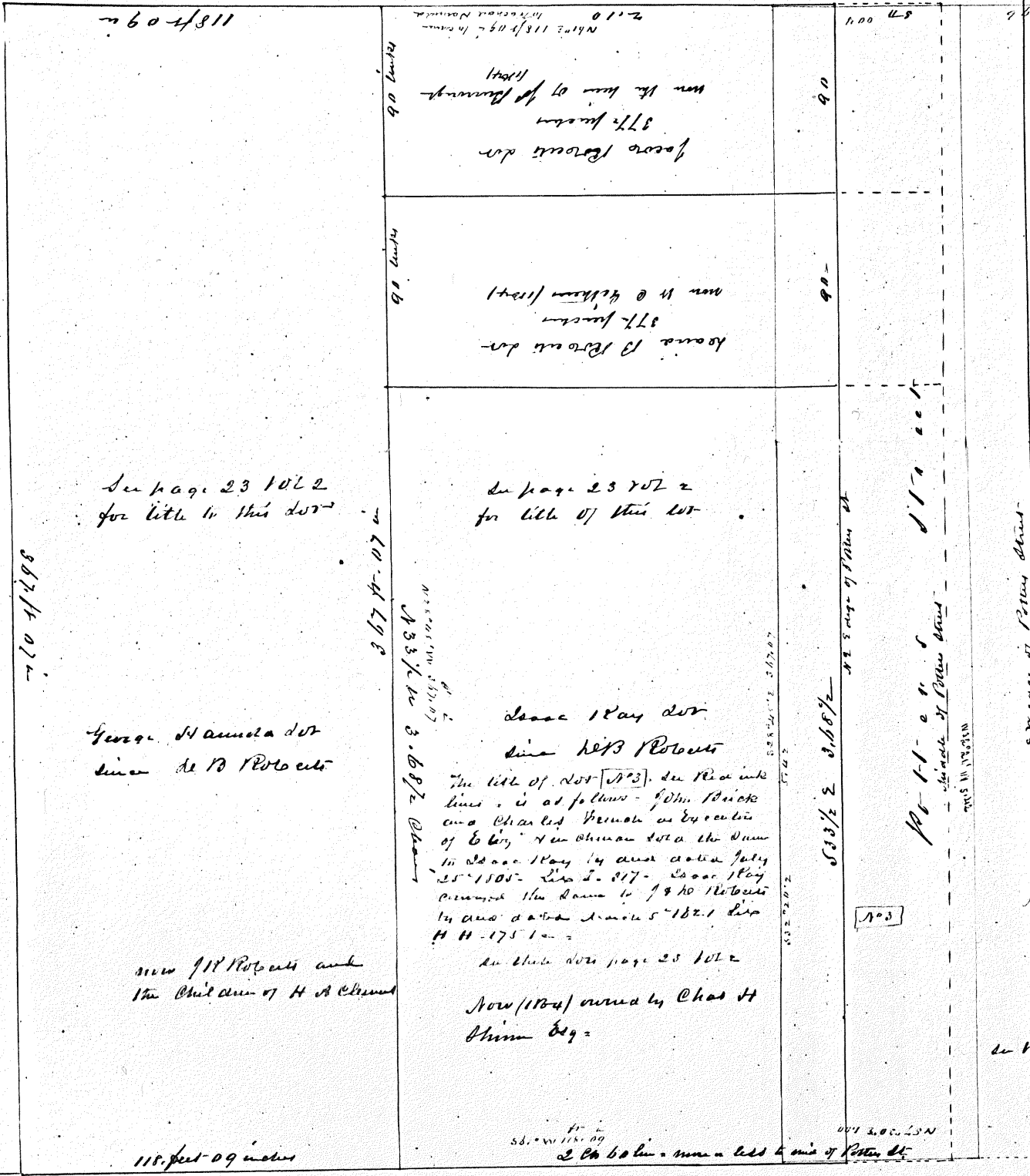


Map of Land at Longacres
sold by Samuel Seale to John
Rogers in 1770 - see page 51 Vol 2
(now Thomas Beckley and
others) CCPC

Francis Warners Land



John Blount Jones
N 57 1/2 E 2.10



Ray's N as they's det - from Hamul's det

118 ft 09 in

110 ft 09 in

N 57 1/2 E 2.10

2/10/18 3 3/18/18

110 ft 09 in

See page 23 Vol 2

112

See Vol 2 page 23

118 feet 09 inches

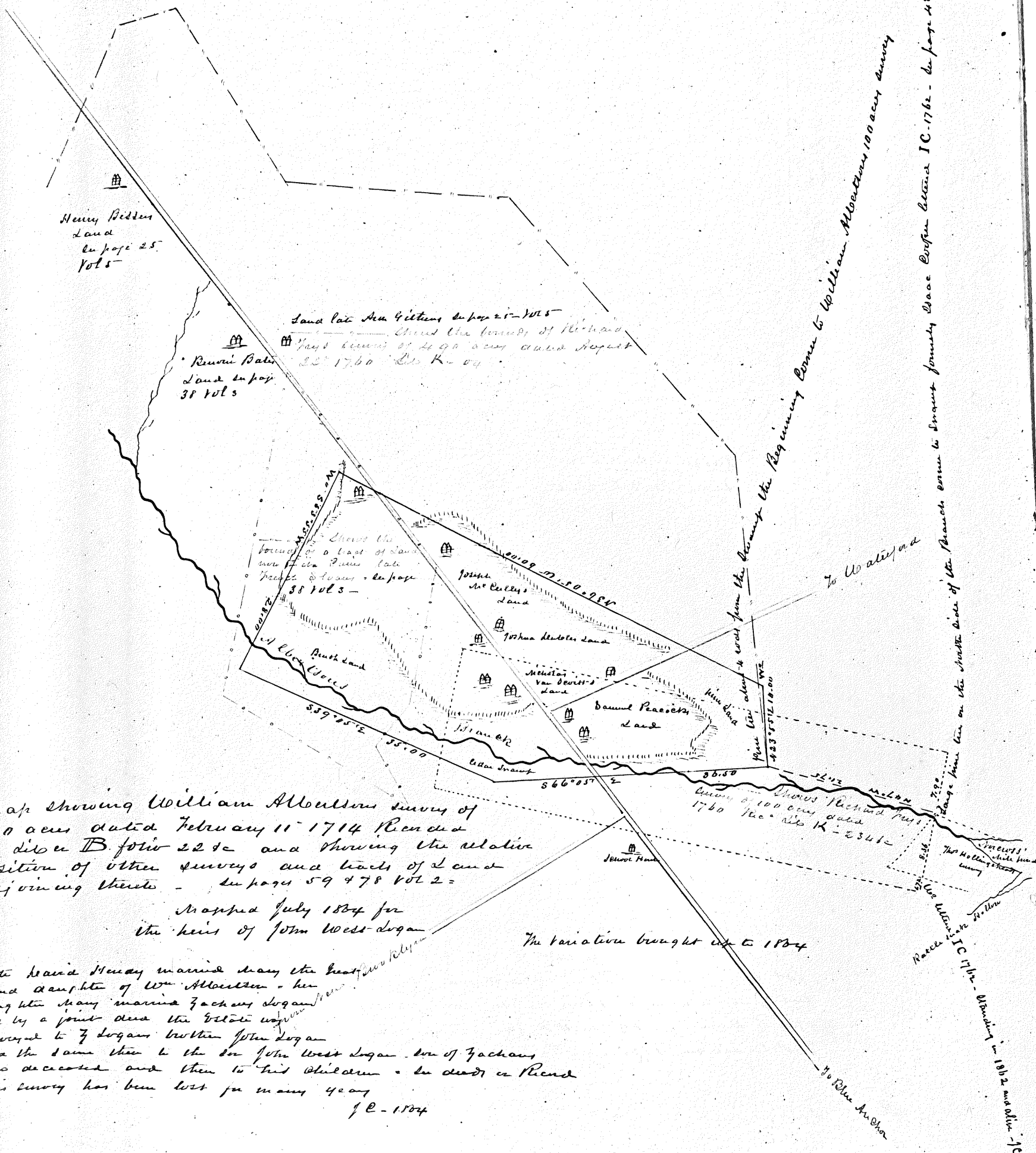
110 ft 09 in

110 ft 09 in

110

55 3/4 ft
The red line shows the corner & distances around the George Hamula det and Lot 112 as in the original survey maps - see map on page 22 Vol 2 -
N a a a o o / o u l u u u u i u s t r e e t

Map of Land Late owned by Roberts and various persons (1804) showing how the corner lot of Main & Patten Street was made by different purchases - 1804 - see next page (ante) for part of same. The most of this map was made by Mrs. Reed in 1821.



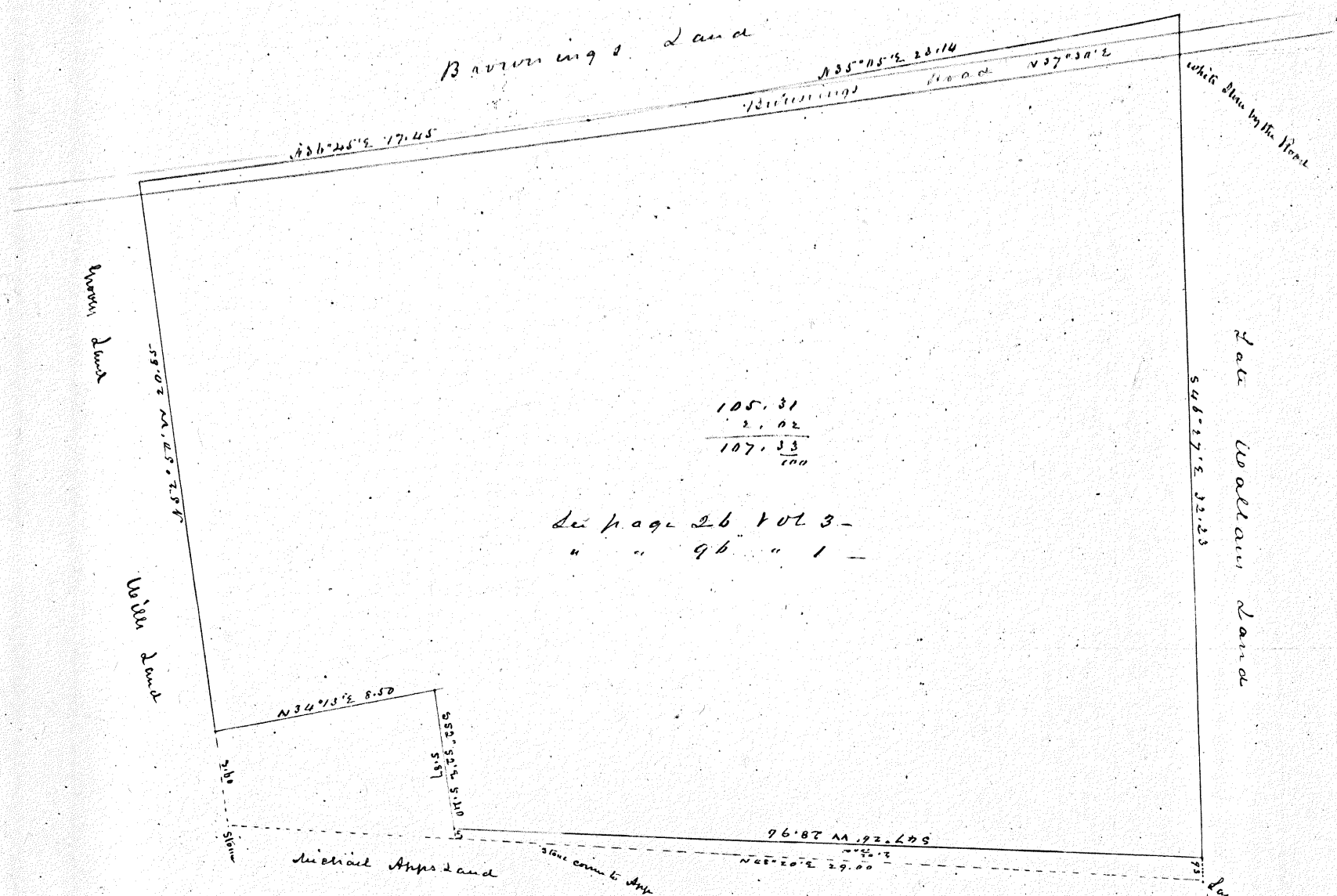
Map showing William Alcock's survey of 100 acres dated February 11 1714 Recorded in Lib. B. folio 22 &c and showing the relative position of other surveys and tracts of land adjoining thereto - in pages 59 & 78 Vol 2 =

Mapped July 1884 for the heirs of John West Logan

Note David Henry married Mary the best grand daughter of Wm Alcock - her daughter Mary married Zachary Logan and by a joint deed the estate was conveyed to Z Logan brother John Logan and the same then to the son John West Logan son of Zachary who deceased and then to his children - he died in 1804 This survey has been lost for many years
J.C. - 1804

Race Point IC 17th. Boundary - 1812 made as shown - IC


To the westward
To the Blue Anchor
The variation brought off in 1804
Race Point IC 17th. Boundary - 1812 made as shown - IC




See page 26 Vol 3
 " " 96 " 1

Map of a tract of Land formerly Isaac
 Nickles (dec'd) sold by Clara J. Nickles (his widow)
 as guardian to surveyed July 1864

page 48
 Vol 2

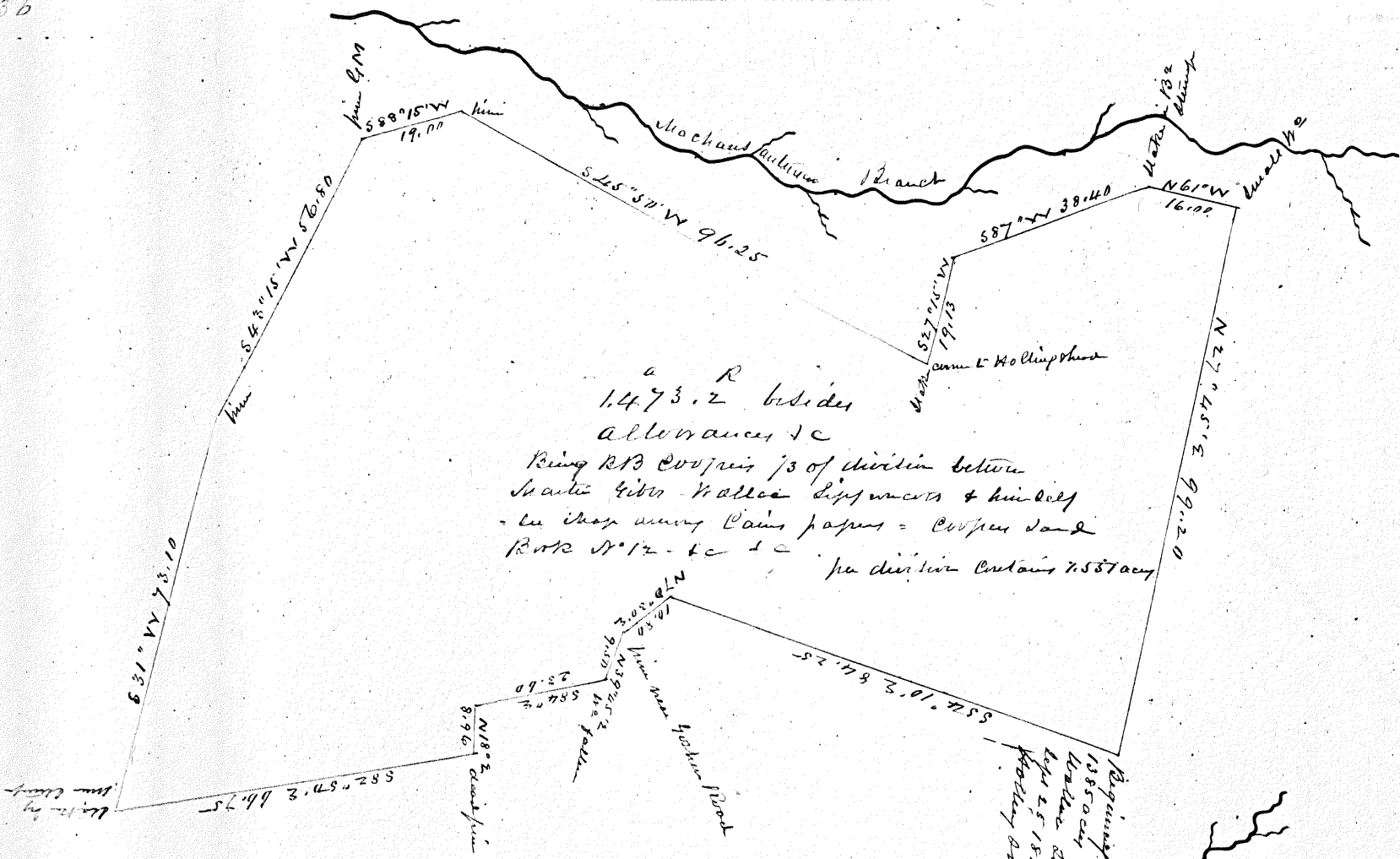


An Exchange of Land
 between Saml's Willits and
 William Griffiths of Land
 in Centre Township
 surveyed in 1856
 when the land now owned by Griffiths
 was owned by Ed Walker
 but not then carried out



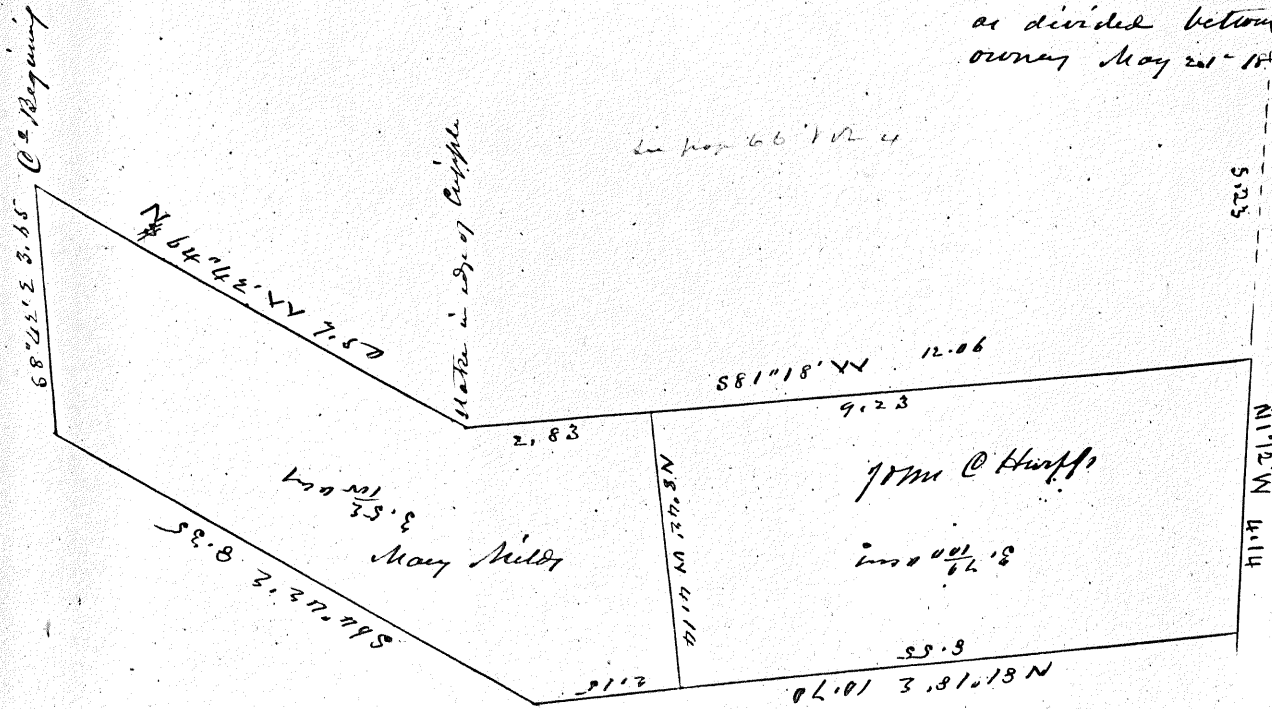
page 13 Vol 4
 Willits to Clark

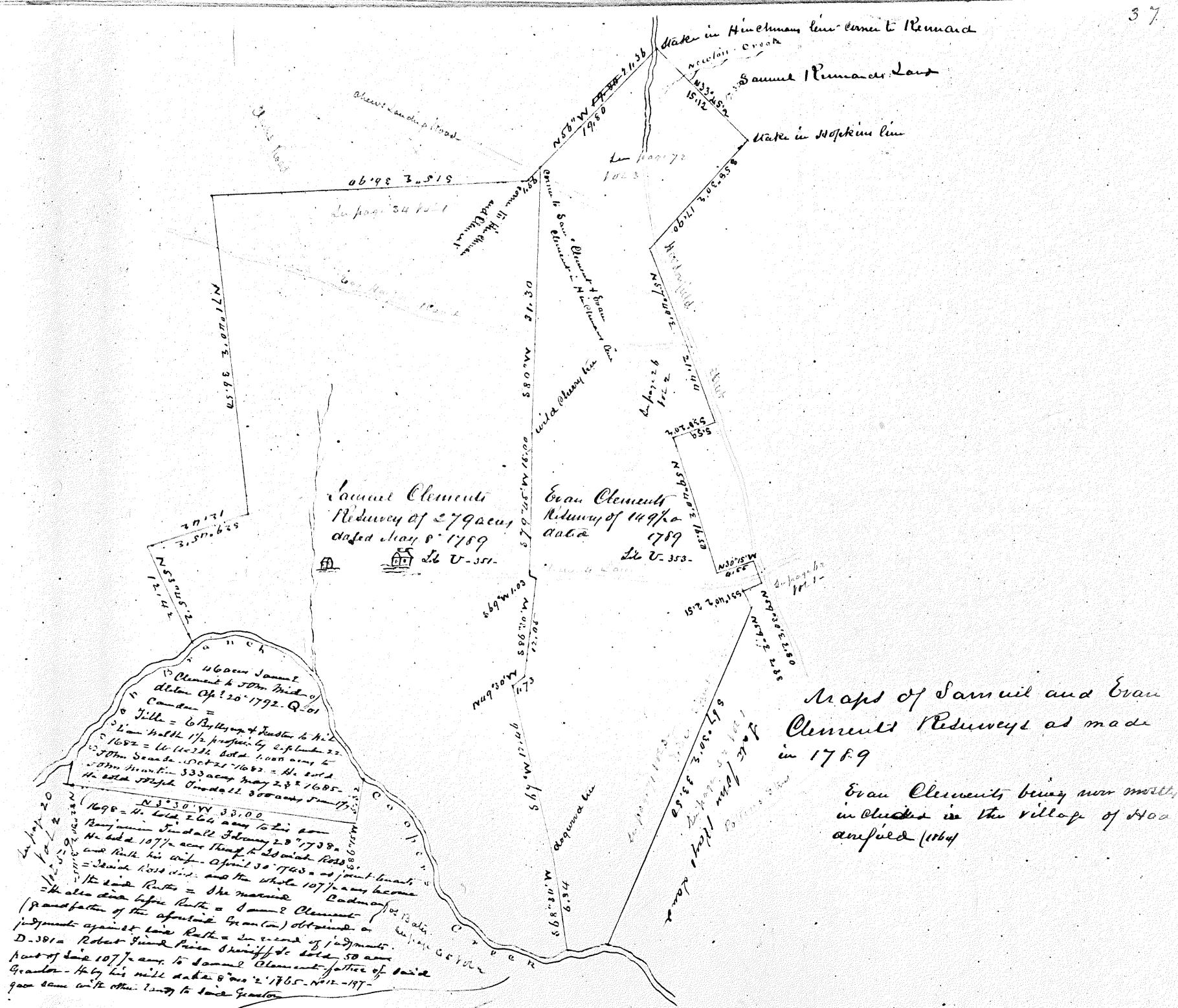
Handwritten
 source of land
 family of Clara
 in page 53
 Vol 2



Map of RB Cooper 1473.2.00
 Survey dated Sept 25 - 1813 Recorded
 in Lib D D - 20.10 nor part of the
 "Acetela Land" (Richard)

CCPC
 Map of Cedar Camp on Okeech
 Branch near Mary Miller
 as divided between the present
 owner May 21 - 1844 in pag 66
 Vol 4





Maps of Samuel and Evan Clement Redways as made in 1789

Evan Clements being now mostly included in the village of Woodanfield (1864)

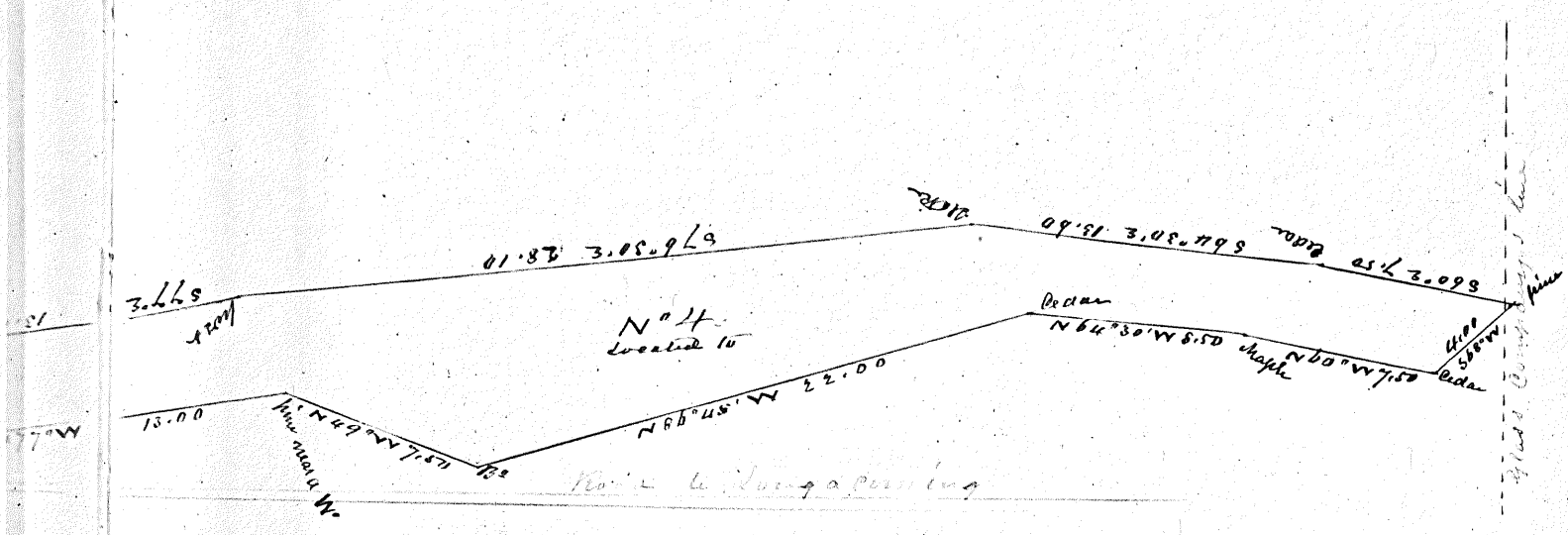
1698 = He sold 266 acres to his son Benjamin Findall February 28 1738. He sold 107 1/2 acres to the same Benjamin Findall his wife April 30 1743 as joint tenants. = Said 107 1/2 acres and the whole 107 1/2 acres became the land Ruth = the maiden Redway (grandfather of the applicant) obtained a judgment against said Ruth a second of judgment D. 381 = Robert Findall Sheriff of said 50 acres part of said 107 1/2 acres to Samuel Clement father of said applicant by his will dated 8 mo 2 1765. 1712-1717 gave same with other lands to said applicant

From Evan Clements Redway

Name of title = Francis Collins purchased of Edward Phillips & Trustees 7/8 of a property by deed dated Jan 12 1677 = Francis Collins deeded 500 acres under said property in Mount Well (called Mount Well) by return dated October 23 1682 to Revd. Bro. 39. Francis Collins conveyed said 500 to his son Joseph Collins by deed dated 12 mo 1716. Joseph Collins conveyed 297 acres and 1/4 of the 500 acres to Samuel Clement by deed dated 1 mo 5 1735 = Samuel Clement by his will dated 8 mo 2 1765 gave his son Samuel said 297 acres = and Samuel Clement by his will dated 9 mo 17 1784 gave the within 149 1/2 acres to his son Evan Clement

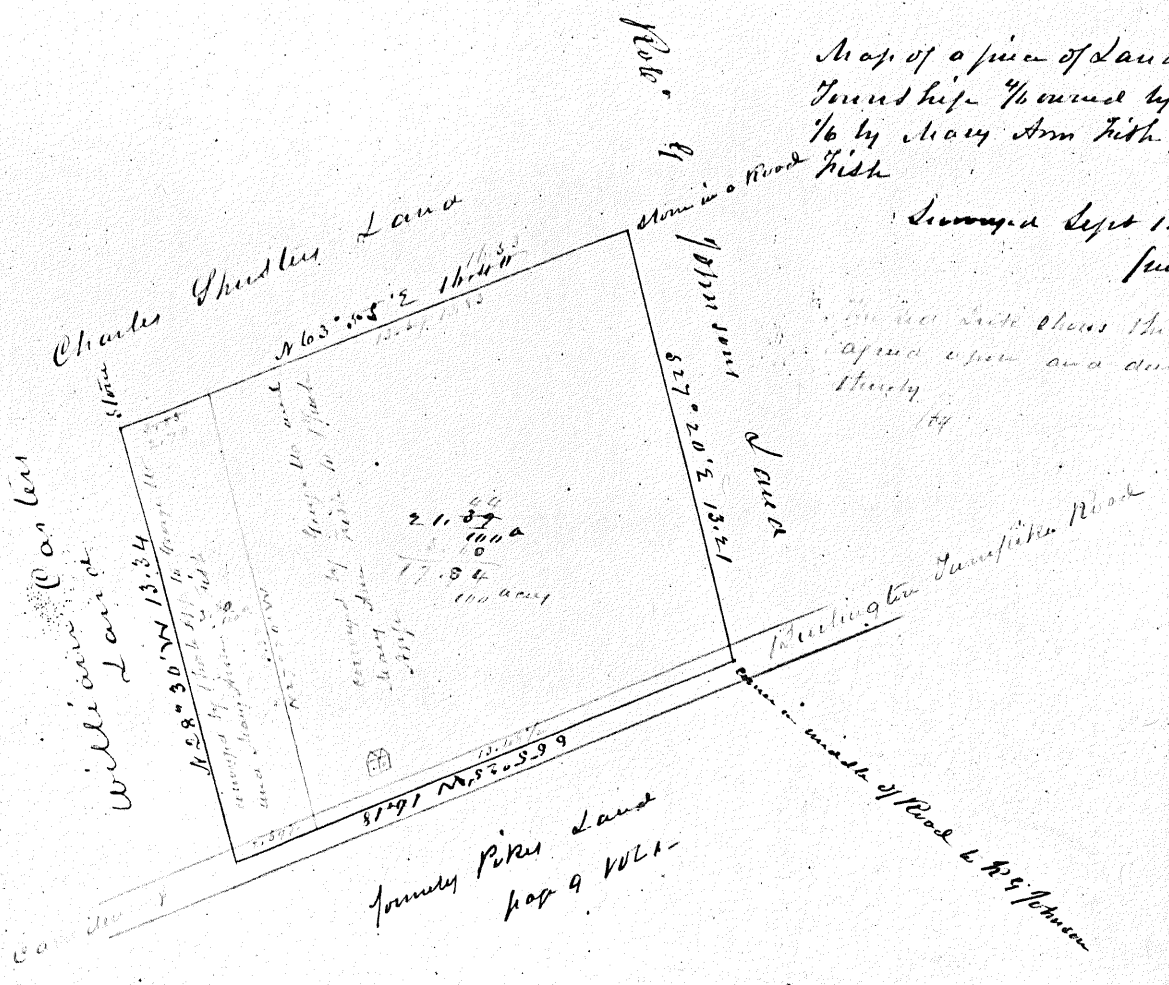
From Samuel Clements Redway

Joseph Collins was deeded of the 297 acres 1/4 of 500 acres & sold to Samuel Clement (see above) and also a tract joining between it and Thomas Coates Land. He conveyed 227 acres (part of both tracts) to John Estangt by deed dated Feb 17 1724 = John Estangt sold the same to Samuel Rogge by deed dated Sept 30 1728 = Rogge sold the same 227 acres to Samuel Clement by deed dated Sept 21 1752 = Samuel Clement sold off 115.0.10 part thereof and divided the balance being 113.0.70 to his son Samuel Clement with part of Mount Well tract above named.



partly run by John Evans for Isaac Cooper
in 1829

Map of Cedar Swamp survey near Burnt Mill
formerly owned by Isaac Cooper (copied from Ezra Evans map)

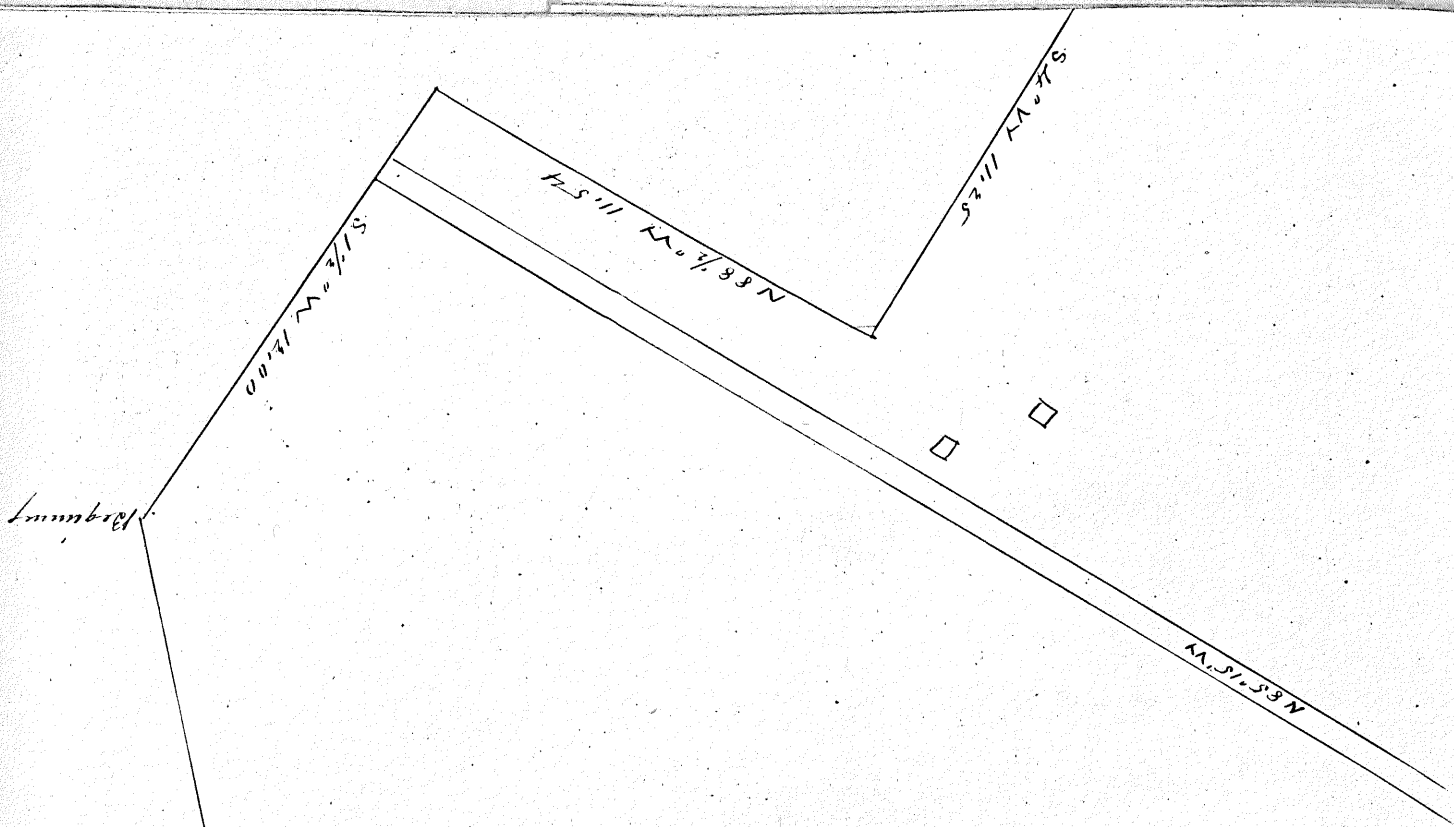


Map of a piece of land in Stockton
Township 1/4 owned by Michael Smith
1/6 by Mary Ann Fish 1/6 by George
Fish

Surveyed Sept 15 1844
see also

in the side shows the division
opened up as a dirt road
study

Family Pike Land
map 9 VOL 1



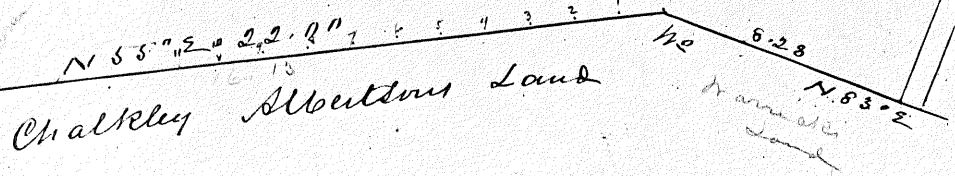
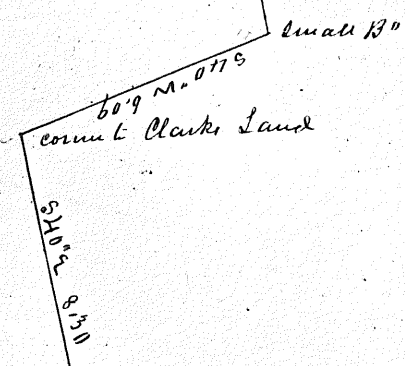
part of the Return of Jacob Jennings 173.0.26
 date April 7 1785 - Lib. 17-338-
 50^s with D.S.

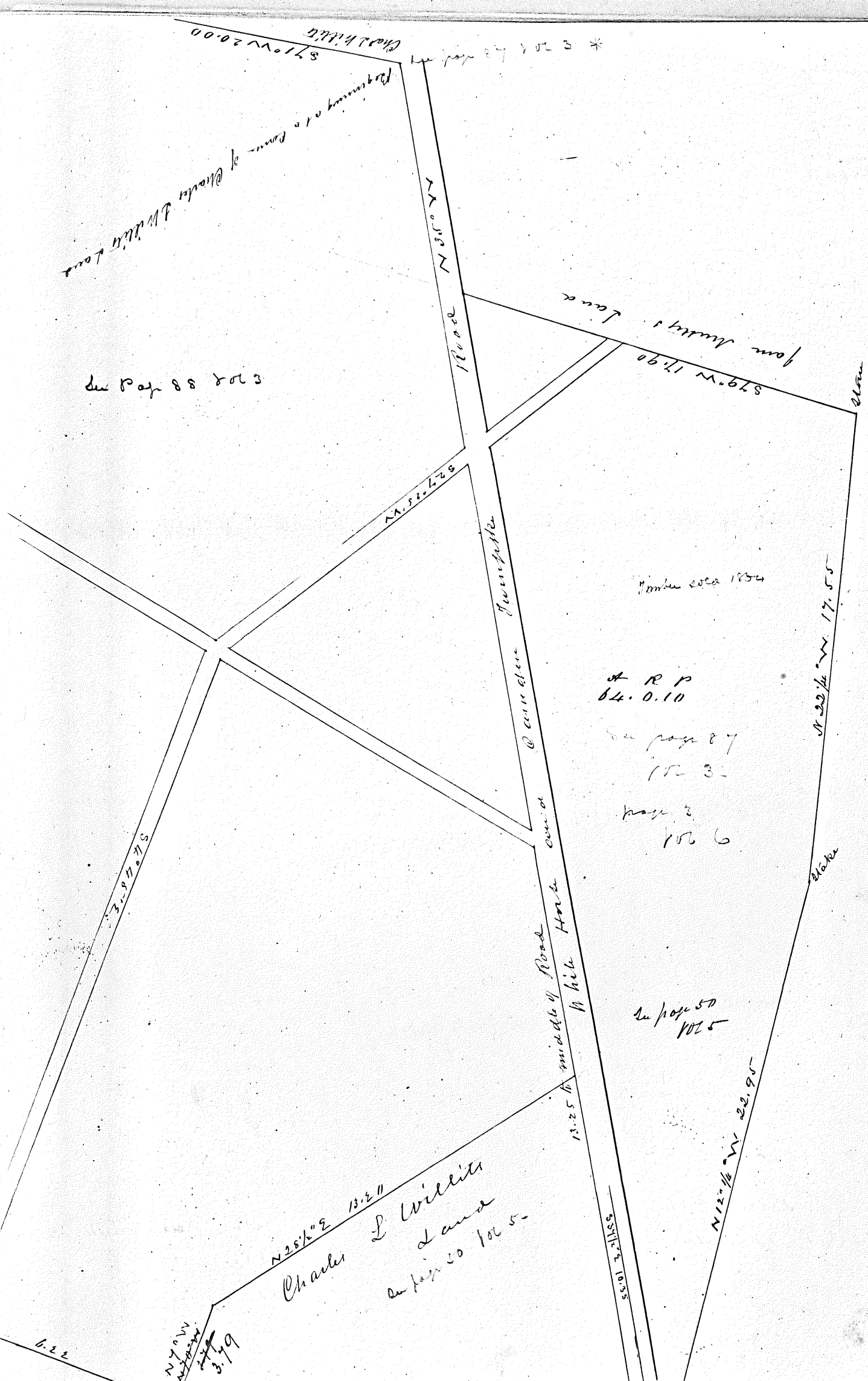
A R P
 170.2.11

Map of Wm Griffiths
 farm (late to Walkers) in Centre
 Township

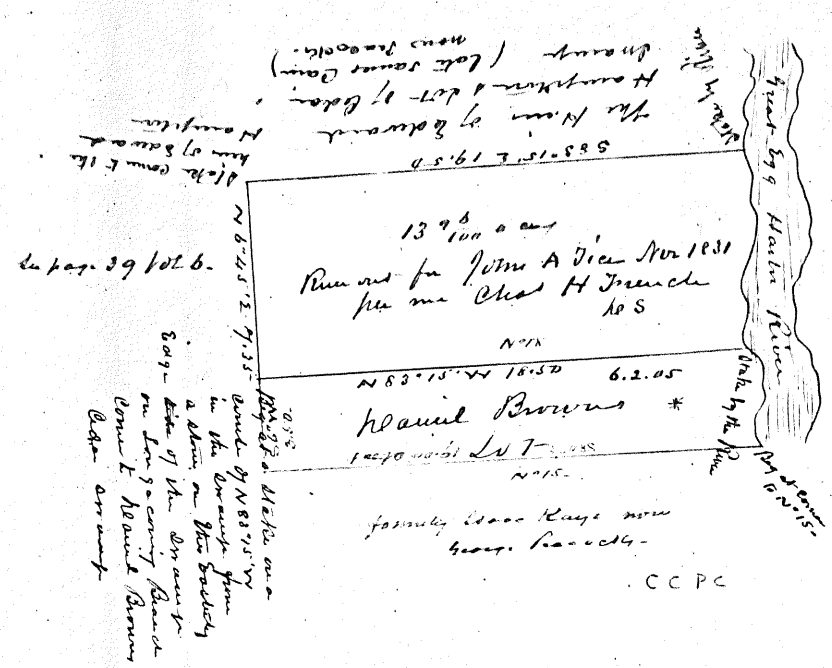
as surveyed by J. Rowland
 in 1857

John William Griffiths & Joseph C Howell by deed
 dated Jan 5 1866 Book N^o 117 - 627
 was by John C Howell & James C Finn Justice to
 W Griffiths April 18 1866 Book N^o 55 - 273.
 Howell & Finn bought of Nathan =





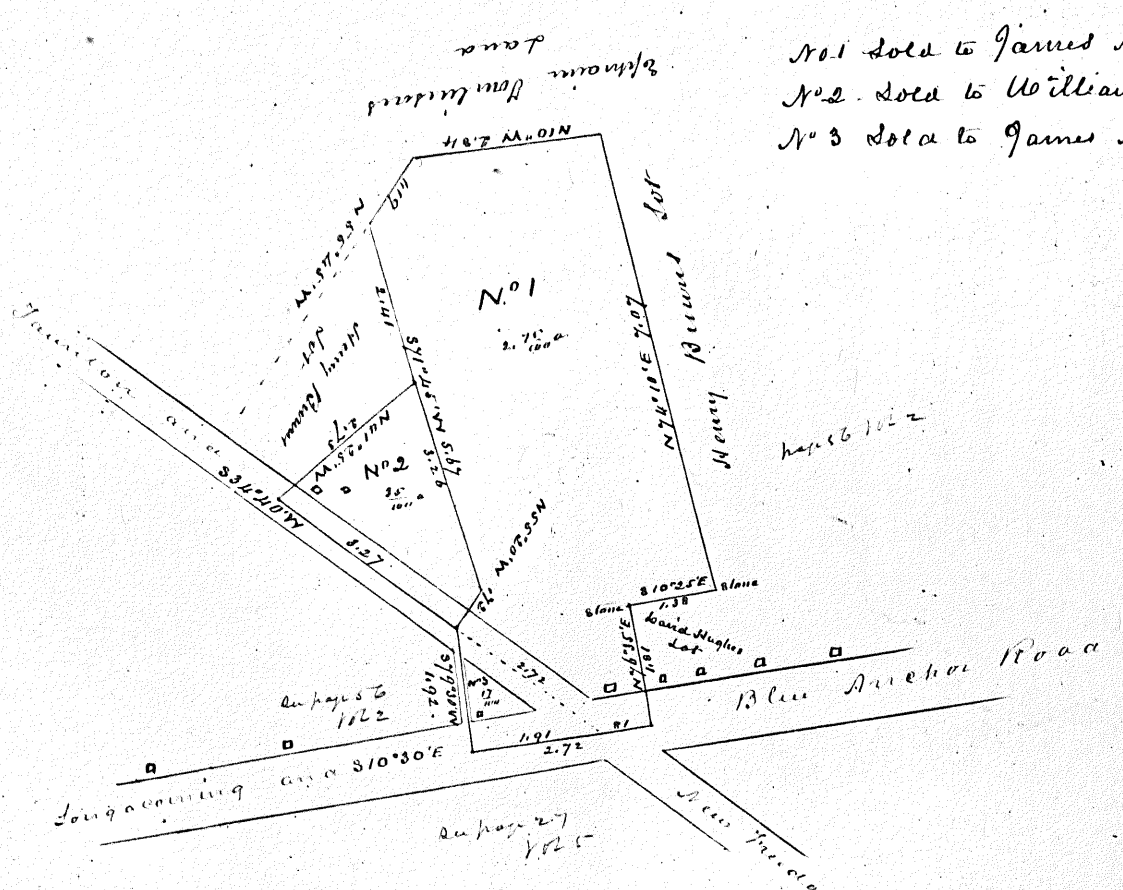
Part of the land in



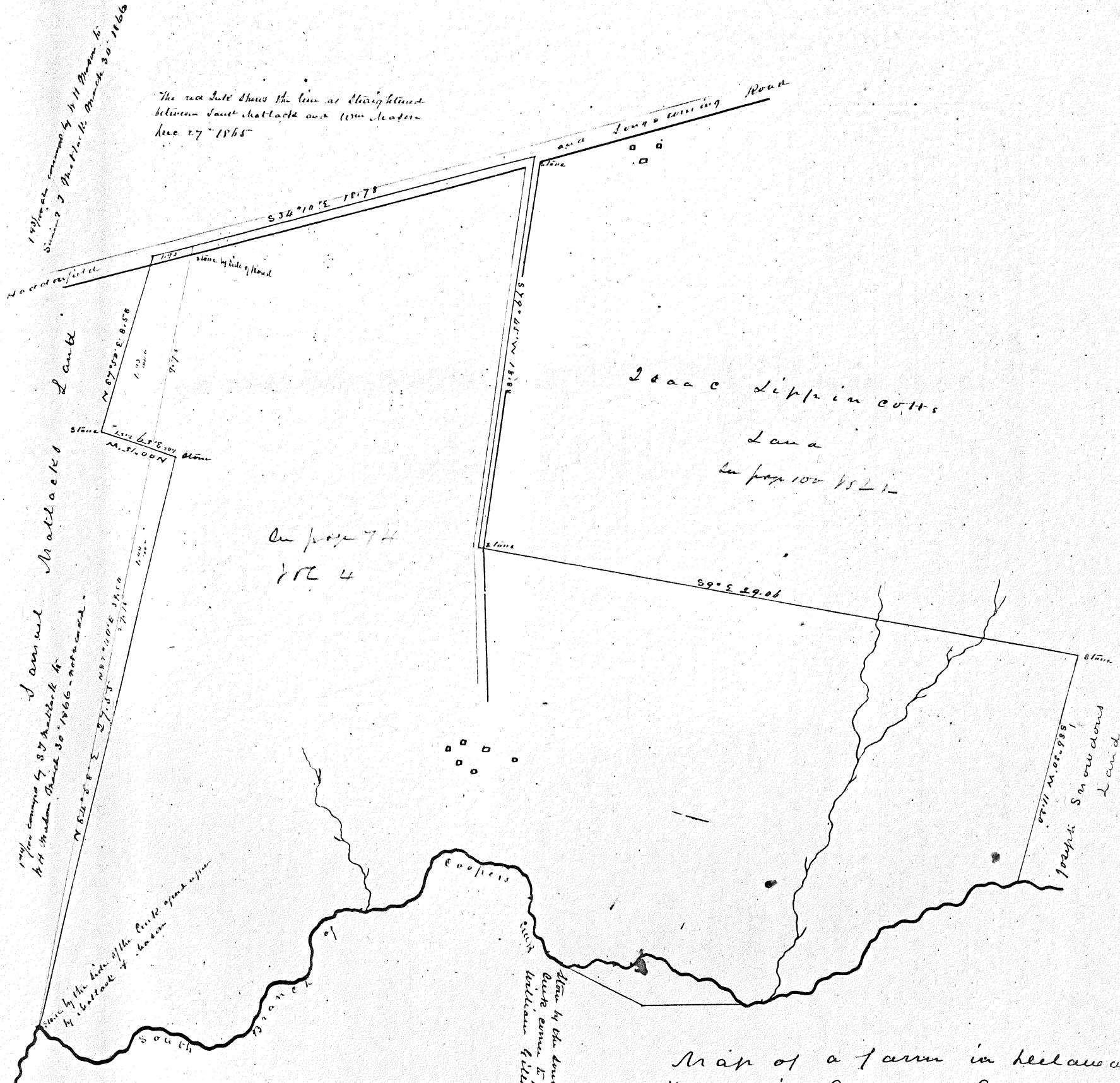
A lot of Cedar Swamp back of the "Pain Place" now owned by George N Peacock (1885). He purchased of the heirs of Benjamin Thacker and presented of Jice.

* David Brown lot of Jonathan Jones by deed dated May 29 1812 Lib Q-74 Nov 1829. David Brown with the same wife dated Jan 27 1829 to his son Mark Brown - Mark died intestate & the same descended to his children George & Stuart wife of Mary Edla to George M Peacock Aug 14 1872 - Jonathan Jones bought of the Executors (Reid & Abel) of Samuel Clement etc.

No 1 sold to James M Peacock \$850.
 No 2 sold to William J Sicker \$215
 No 3 sold to James M Peacock \$675



Map of Land sold by the Executors of James Cain dec pursuant to his will - situate at Tansboro Windsor Town Feb 27 1865
 Survey Feb 27 1865
 per me



Map of a farm in Belknap Township Camden County N.J. sold by John Clement to William Mason containing 108 1/2 acres

Surveyed Feb 3 1865
J. M. Mason

The red line shows the line as straightened between Mattaels and Longwing Road see 27-1865

1844 the corner by 87 Mattaels to H. H. Mason March 30 1866 - not recorded

1844 the corner by 87 Mattaels to H. H. Mason March 30 1866 - not recorded

Zaac Lippincott's Land

Mattaels Land

Zaac Lippincott's Land

Land

see page 100 of 1821

see page 74
1821

1844 M. O. 988 100 ft. S. on old land

Stone by the lower side of the creek corner to John and William Miller land

Stone by the lower side of the creek corner to John and William Miller land

Stone by the lower side of the creek corner to John and William Miller land

South Branch

These lots lay back of the Penns place - map pg. 106. on map 75 125

Copy of a Map of Cedar Swamp sold in Lots at the Estate of Edward Z Collings and Richard J Collings in 1835.

Sold by Amos Cox } admors of Edward Z Collings
 Eliz - Collings }
 Joz C Collings } Executors of Rich J Collings
 Joz Z Collings }

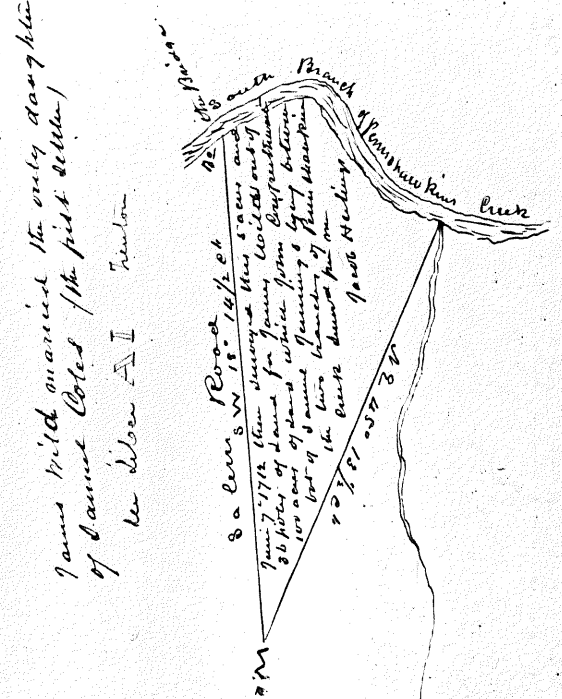
Being part of a survey of 126 1/2 acs made to the devisees of Samuel Clement by return dated Jan 15 1785 Lib II 223. which survey was sold in lots by Abel & Peulah Clement as Executors of Sam Clement in 1786 - 1786-47
 The said Executors sold John Dice this piece being lot No by and dated Feb 24 1786 (with other parts thereof) and Dice sold this piece containing 6 acs to said E Z and R J Collings by and dated Aug 30 1815

CC Edward Z Collings and Richard J Collings were the sons of Edward Z Collings
 In corrected map and title in file C James & Robert bought 1/2 of Edward Z Collings share of Isaac Collings - who held the right of Isaac Z Collins who was heir of Richard J Collings

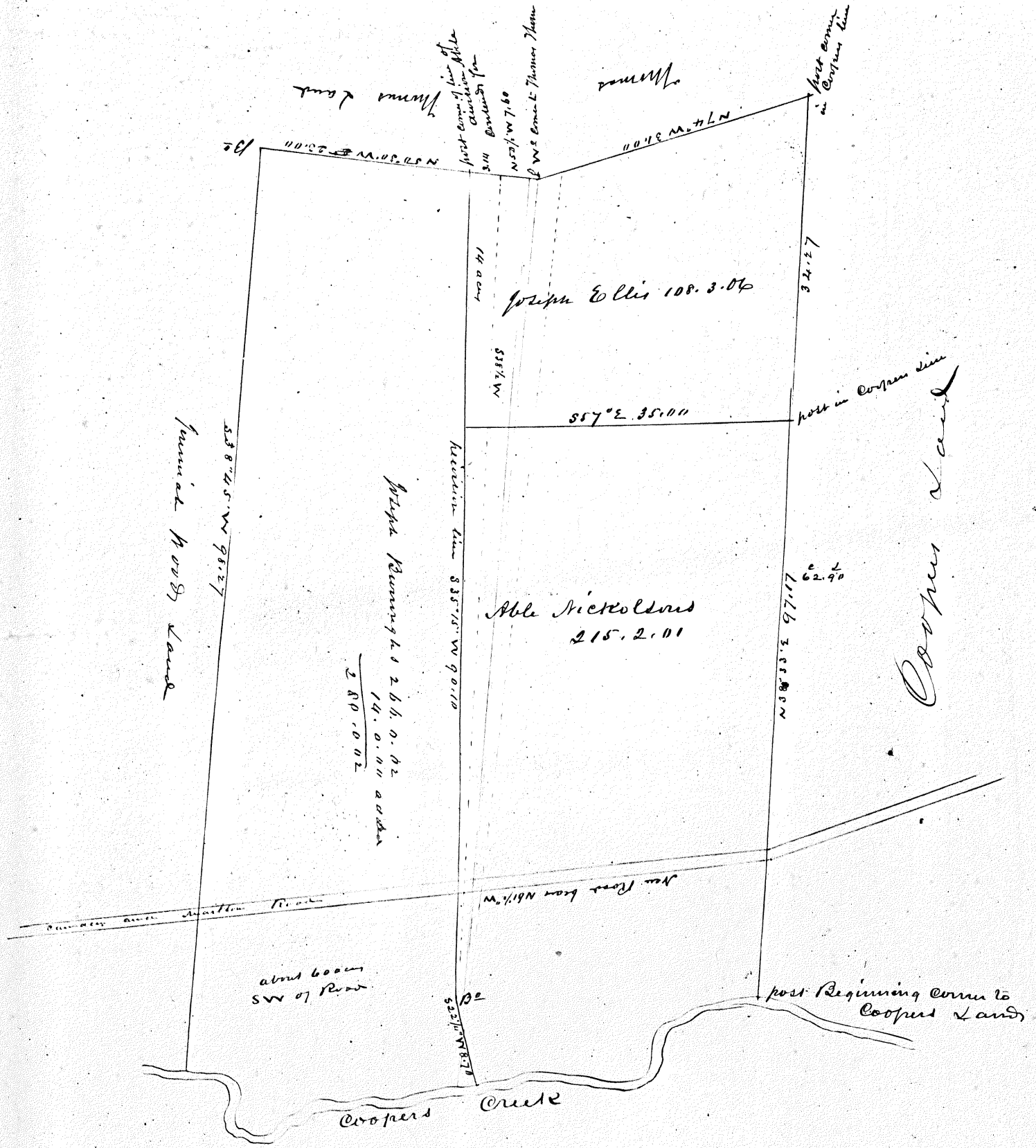
Lot No	Acres	Buyer	Year
No 1	100	John & Peulah Clement	1786
No 2	100	John & Peulah Clement	1786
No 3	100	John & Peulah Clement	1786
No 4	100	John & Peulah Clement	1786
No 5	100	John & Peulah Clement	1786
No 6	100	John & Peulah Clement	1786
No 7	100	John & Peulah Clement	1786
No 8	100	John & Peulah Clement	1786
No 9	100	John & Peulah Clement	1786
No 10	100	John & Peulah Clement	1786
No 11	100	John & Peulah Clement	1786
No 12	100	John & Peulah Clement	1786
No 13	100	John & Peulah Clement	1786
No 14	100	John & Peulah Clement	1786
No 15	100	John & Peulah Clement	1786
No 16	100	John & Peulah Clement	1786
No 17	100	John & Peulah Clement	1786
No 18	100	John & Peulah Clement	1786
No 19	100	John & Peulah Clement	1786
No 20	100	John & Peulah Clement	1786

copy of location map on file C
 The boundary of the lots in the tract map with a x upon them shows that they are better than the original location. A note by me of the tract map shows in summary the map was made on the basis map given in 1791.

James Wild owned the only daughter of Isaac Cole (the first settler) in 1835
 N 83° 15' W 10.00
 N 83° 15' W 16.00
 N 83° 15' W 14.50
 N 83° 15' W 12.50
 N 83° 15' W 11.50
 N 83° 15' W 10.50
 N 83° 15' W 9.50
 N 83° 15' W 8.50
 N 83° 15' W 7.50
 N 83° 15' W 6.50
 N 83° 15' W 5.50
 N 83° 15' W 4.50
 N 83° 15' W 3.50
 N 83° 15' W 2.50
 N 83° 15' W 1.50
 N 83° 15' W 0.50



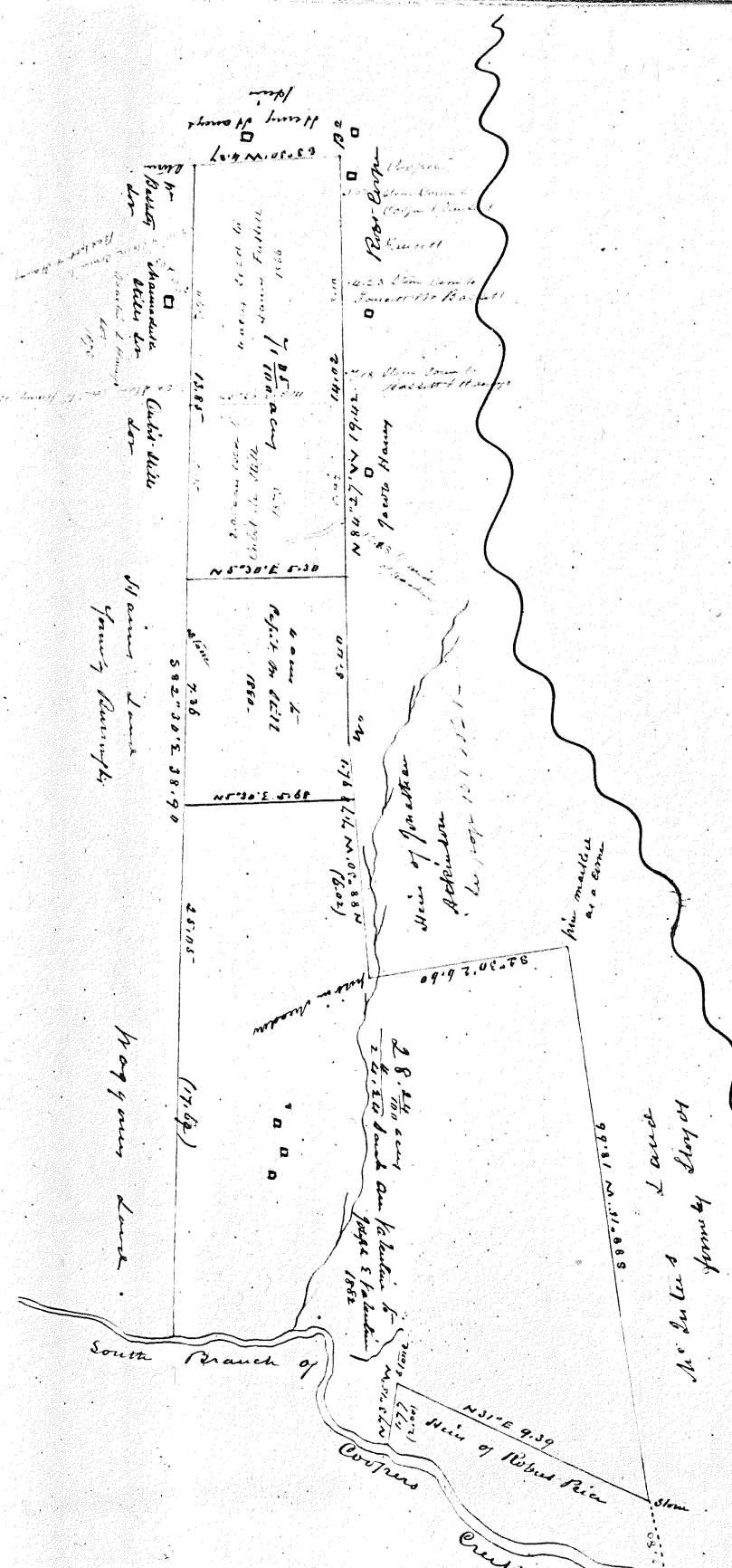
Map of James Wilds Land in 1835 (map of Isaac Roberts at Westtown)



A draught of Able Nicholson Joseph Ellis and Joseph Burroughs Land on Cooper's Creek situate in the Township of Waterford and County of Gloucester surveyed November 16th 1798

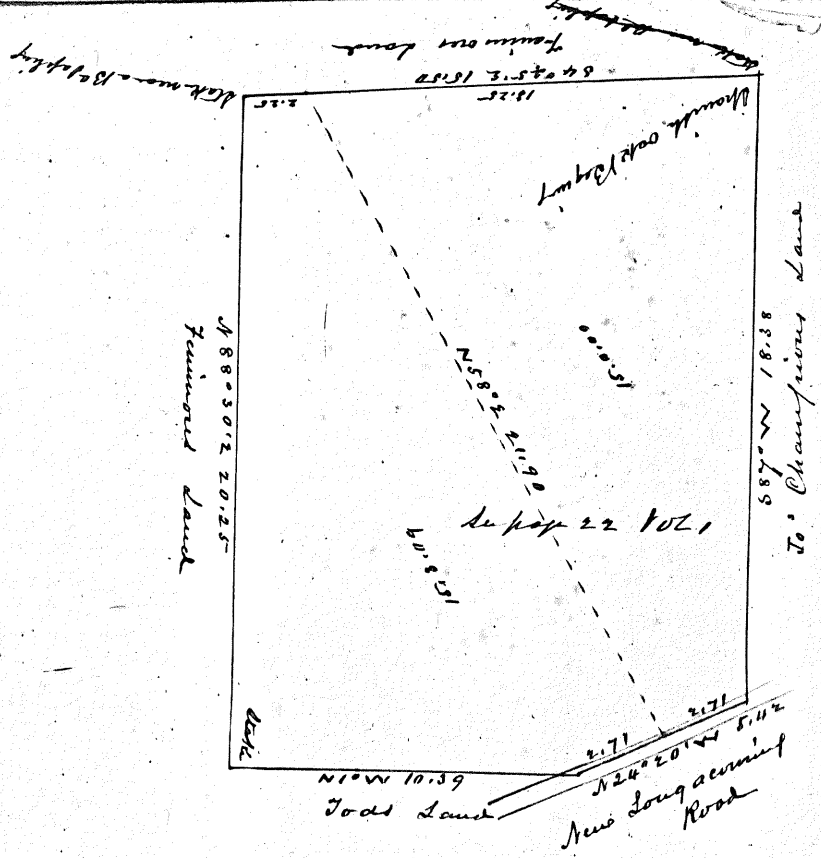
By John Black

(copy) Now owned by Joseph to story and others



Map of James Corvards Land in Centre Township Camden 10th NJ surveyed Apr 24th 1865

28. ²⁴/₁₀₀ acre to Charles Guad & Charles Guad Jr
 May 11 1865. N° 48 = 205
 Charles Guad & Charles Guad Jr
 to Sarah Ann Valentin Sept
 20 1865. N° 48 = 207 - and Sarah
 Ann Valentin to Joseph E. Valentin for 29/20
 1862 -



A Map of a tract of Land lying on the South side of the Road Longacum in road at the top of the Long Sand Hill was owned by John Gill - 1865

Memo of title - John Muller owned a large tract of Land - du plat prop - the same was sold from him by Stone Pinner Esq Sheriff of 41st County to Samuel Muller by and dated Oct 26 1811 and Samuel Muller sold this tract 300.09 to Michael C Fisher by and dated Nov 15 1811 Lib P-415 &c surveyed 1811 by Clement

Block in the north
of
the
road
by
the
road

2 No in line of
road

1.0
S 88° W 22.45

exp 18 VOL 5

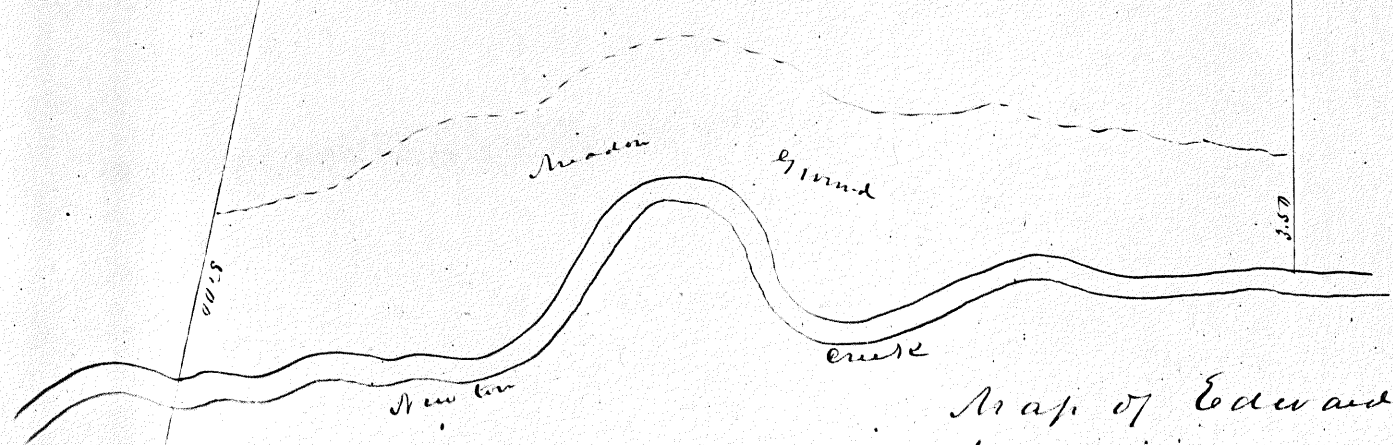
Upland 114,1130
Meadow 1211
126,2311

The lines N° 1-42 Run by John
Clement February 5-1802
Scale 400
(copy)

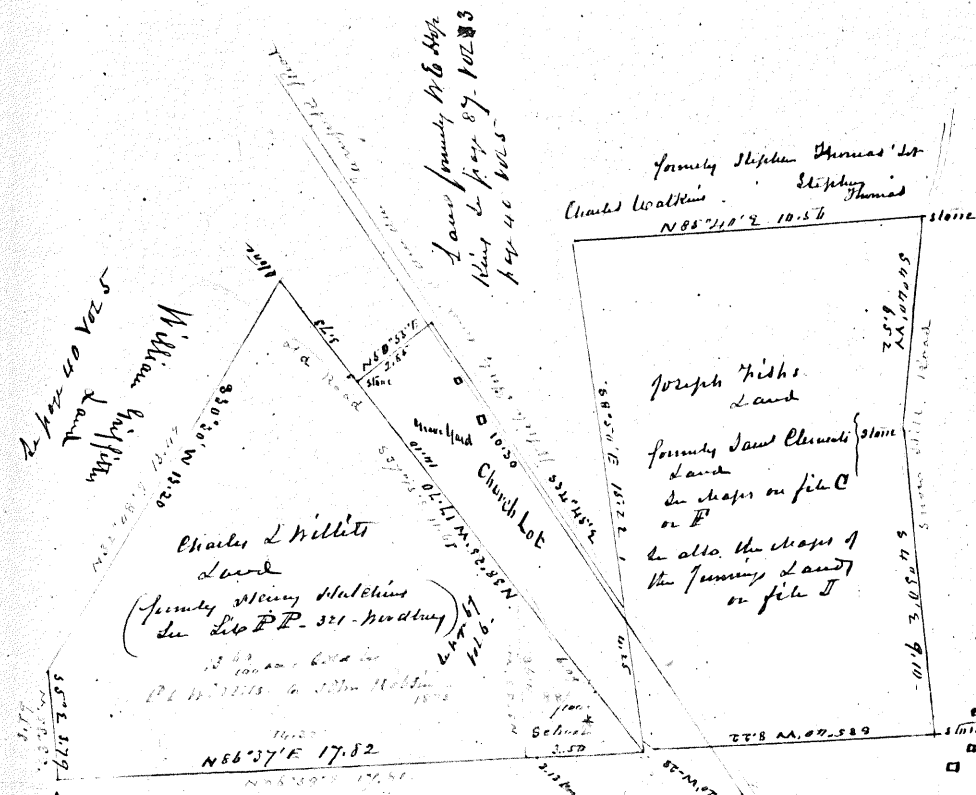
Joseph Bloom Land
S 37° 38' W 51.12
46.30

Joseph Z Collins

44.20
S 70° E 47.70



Map of Edward Z Collins
Land in Newton Township
Camden Co NJ
Surveyed by John Clement 1802



The lot of the Church lot / Edward (people) was conveyed by Joseph Jennings to Sampson Morris head Watson Jacob James Curtis Murray head with Little Steves and Arthur Roger (Muller &c) by deed dated March 3rd 1828 - Lib W V - 44 &c.

* School House lot granted by Charles L. Willits to the Trustees Committee of the Church Trustees in trust for the use of School District No. 15 of said town 1835

The plat shows my survey September 1875

Map of C. L. Willits Joseph Fish and Colonial Church Land at Greenland Centre Mass partly surveyed by me May 22nd 1865

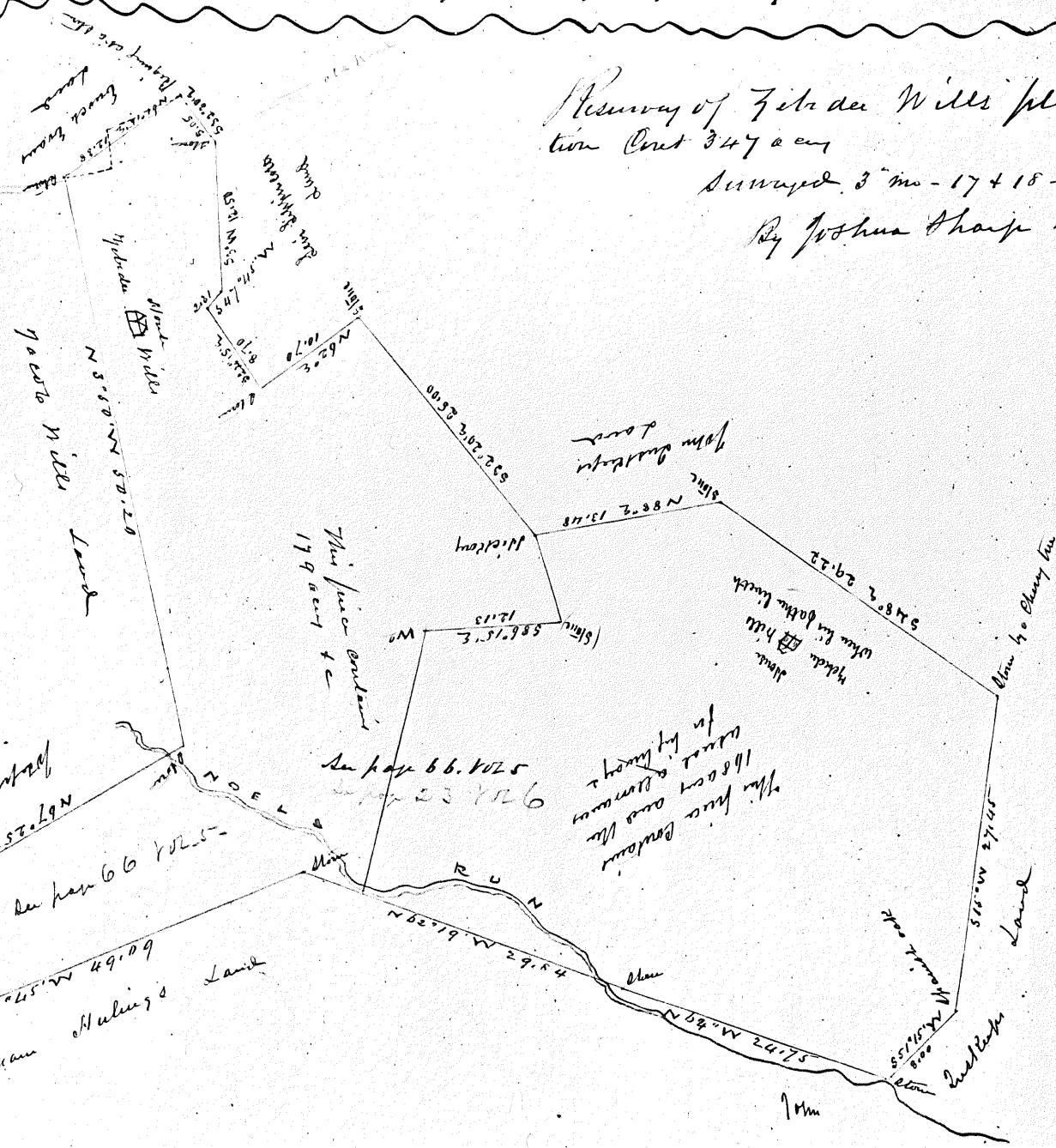
Resurvey of Zedee Will's plantation Cont 347 a c

Surveyed 3rd mo - 17 + 18 - 1800

By Joshua Sharp h e s

Note: When the above draft was made the old Wood's meadow on the north end had been vacated and a new one laid out in the same place and the said Zedee Will's and Jacob's Swamp both set along with the new Wood's meadow. The present boundary line is extended with a new section of the line for the line there shown in a certified plat and is on record in the Clerk's Office.

John Brown Jr




See Vol 6-83-


Sarnuel Abbotts Lot
532' 10" x 5.63.

Haverfield Main Street
N 56° 20' E 86'


John Clement



Top map of Jennings
 Title 5 N 1 - John Gile Nathan Lippincott and Isaac Ray sold same to Stephen
 in Ray ~~by deed dated July 26 1854. Lib B - 141 - Record 1854~~
~~8-1812 and his executors to take the same - Sarah Ray John Gile & Thomas~~
 8-1812 and his executors to take the same - Sarah Ray John Gile & Thomas
 25-1813 Lib D D - 108 - David Vickers sold to David Vickers by deed dated
 Jan 9 1834 Lib K 3 - 306 - Thomas sold to Ann Woodruff by deed dated
 5-1857. deed Record of Cedar Branch Part 10 - 628 to
 N 2 - Thomas Pedman sold this as - (being part of a larger lot) to Benjamin
 Cooper by deed dated April 2 1851 - Lib E 3 - 22 - Benj Cooper by his will dated
 April 19 1852 gave said same lot to Prudence and Elizabeth Cooper - and
 they by deed dated May 14 1857, sold said N 2 to Ann Woodruff
 Ann Woodruff sold to the date to Mary B Jennings in 1865



No 15 John Ray lot of Joseph Hillman by
 deed dated February 1 1800



No 16 Joshua Humphreys sold Joseph Hillman by
 deed dated Apr 7 1766 and Jo Hillman sold the
 same to Francis Ray by the father of John Ray
 first corner to John Ray's Branch by deed dated March 11 1772
 on the north side of the same

For other lot of Sarah B Ray Cedar Branch
 see page 10 Vol 1

Two Lots of Cedar Branch on Machadantepen Branch owned by John Ray
 and set off to his daughter Sarah B Ray by Commissioners appointed to
 divide his Estate in 1807 or 1808 -

John Roberts }
 John Clement } Commissioners
 William Chart }
 Report made to the Town 1808 -

Peterson Land
See page 104 Vol 1 -

60 ⁰⁰/₁₀₀ acre

Land
See page 82 Vol 3

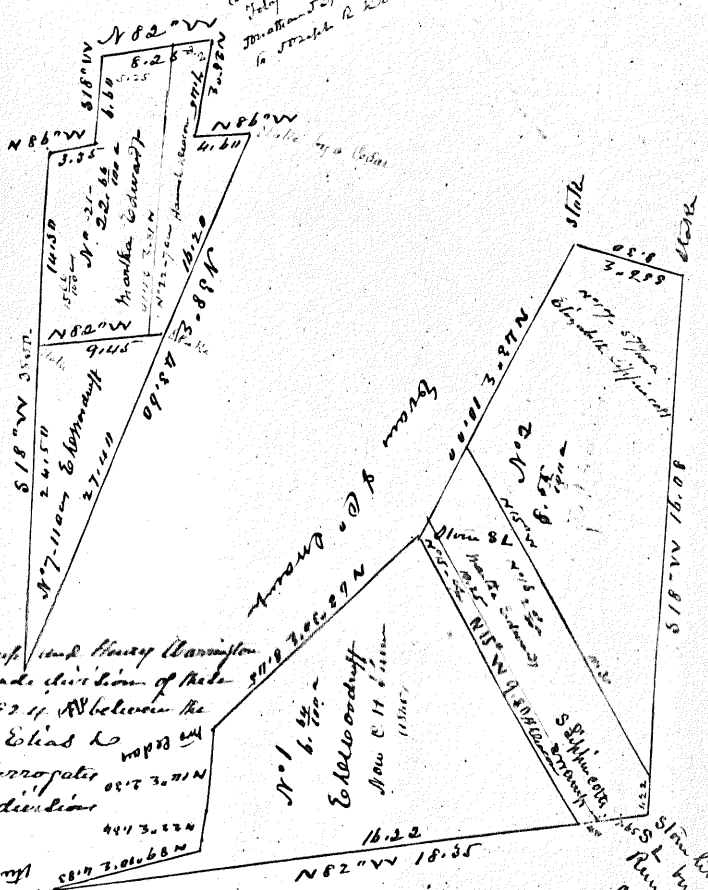


Map of Cedar Swamp in the
Great Swamp owned by Jos Hulings
& Ed Woodruff and as divided
in parts of this swamp on page
81 & 83 - Vol 3 -

No 1 - 3 - 6 conveyed by the Heirs of Ed Woodruff to
Charles H. Smith by deed dated June 21 - 1845. Recorded
in Atlantic Co. Lib. E. 318 etc.

Deed of Hulings & Woodruff
conveyed No 2 to Joseph R. Hulings
July 28 - 1824 -
Jonathan J. Hulings Heir of Ed Woodruff
to Joseph R. Hulings -

Joseph Hulings's lots divided among
part of his children by Joseph Rogers
Henry Washington Jr and William
Sharp August 21 - 1824. Deeds
not recorded - by mutual consent!

William
Robert etc
deeds
to the wife of Samuel H. Edwards
Heirs of Joseph Hulings

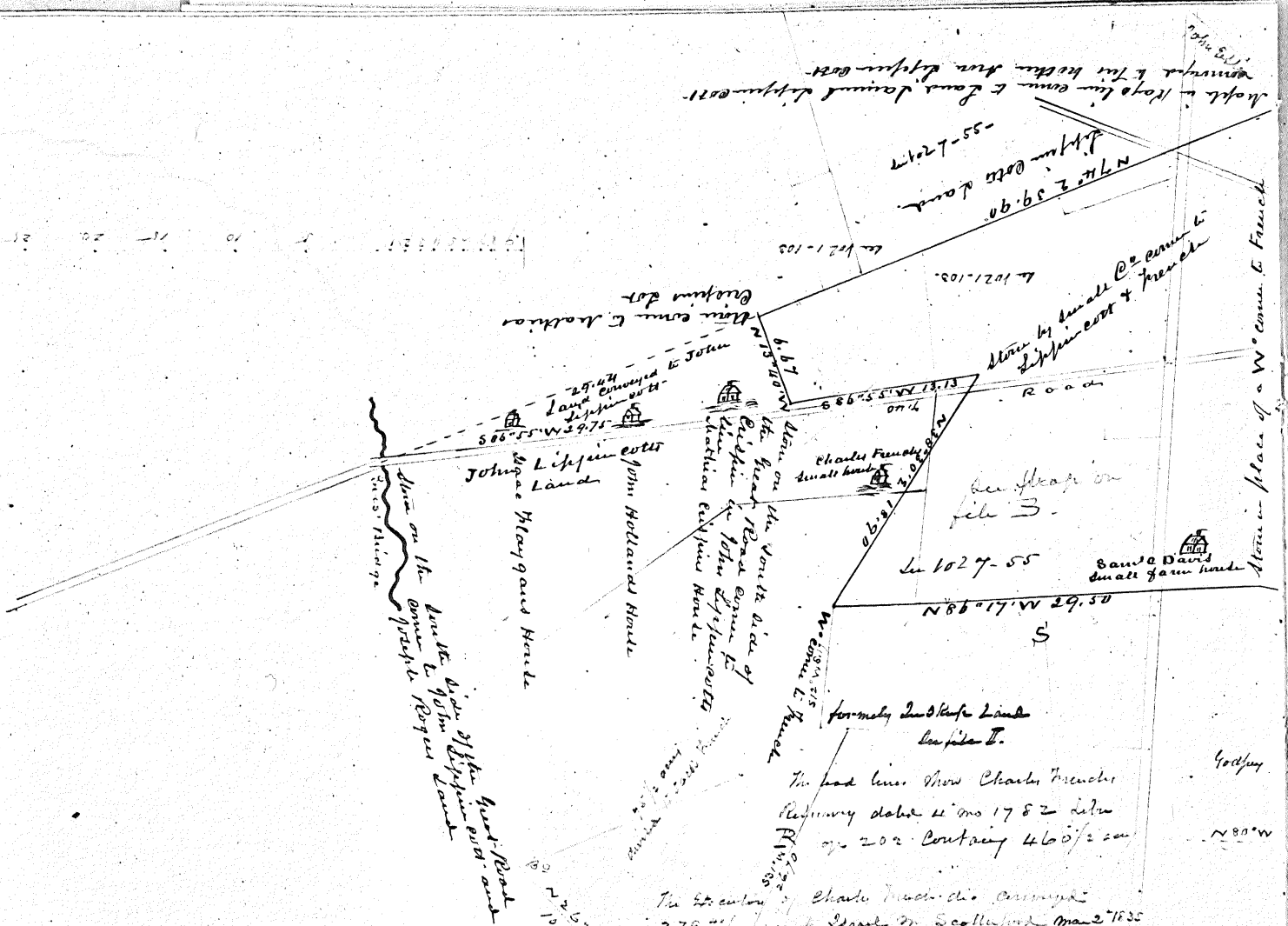


See page 83 Vol 3

Report of J. V. Clark, 11th Sheriff and Henry Washington
Commissioners appointed to make division of these
lands bears date May 15 - 1824. Attestation the
heirs of Jos Hulings and Elias H
Woodruff - Recorded in the Surrogate
office (Woodruff) in Book of divisions
No 1 - page 53 etc -

Line out of Charles & Mary
the line of W. F. on the land line from
CCPC


Line out of
the line of W. F. on the land line from
CCPC



Map of Samuel C Davis' Land containing 795 acres as surveyed May 1802 by William Sharp DS

copied from the original map now in possession of Col. St. Paulus Esq

Now owned by Cutbert - Powell Lippincott - Smith - Hancock and many others - 1865



Charles French's will dated Nov 12 1784 when 17. 436 - he gave son 50 ac 15.2 a on the easterly end of his farm & remainder to son Charles French



See Map of Davis' Land file D.

Map of Davis' Land containing 795 acres as surveyed May 1802

W 127-55
N 86-17 W 29.50

W 102-103
N 102-103
W 102-103
N 86-17 W 29.50

W 102-103
N 86-17 W 29.50

formerly Dutch Land

The land was given Charles French by survey dated 1782

The location of Charles French's house

279 1/2 acres to Charles on Scotland March 1835

ditto P. 250

ditto P. 250

ditto P. 250

ditto P. 250

ditto P. 250

ditto P. 250

ditto P. 250

ditto P. 250

ditto P. 250

ditto P. 250

ditto P. 250

ditto P. 250

ditto P. 250

ditto P. 250

ditto P. 250

ditto P. 250

ditto P. 250

ditto P. 250

ditto P. 250

ditto P. 250

ditto P. 250

ditto P. 250

ditto P. 250

ditto P. 250

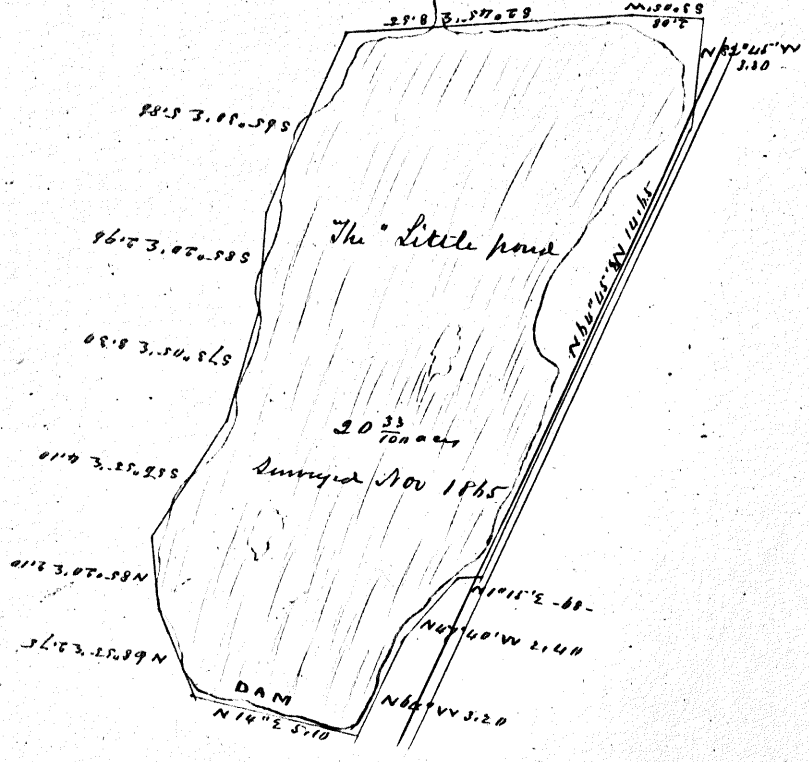
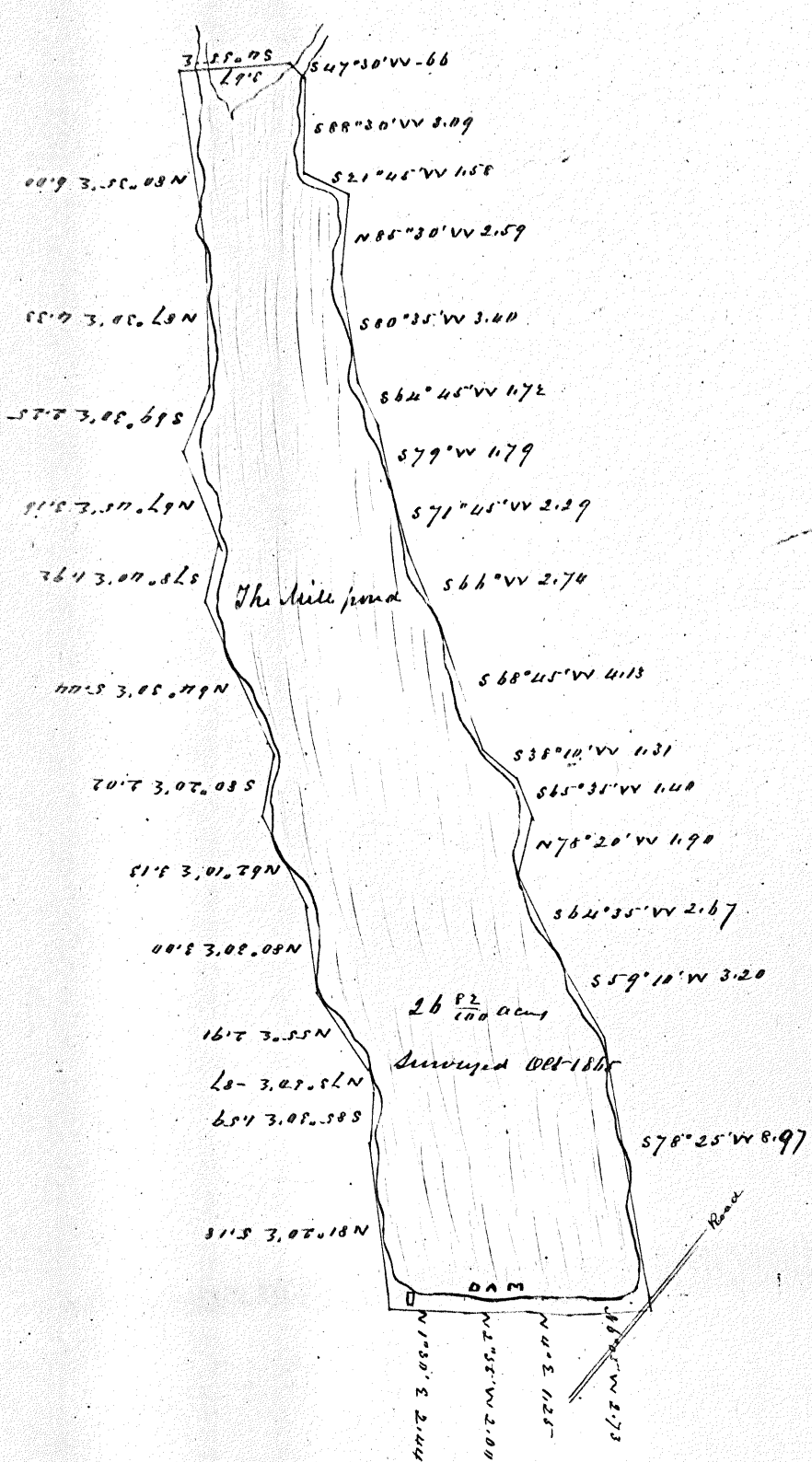
ditto P. 250

ditto P. 250

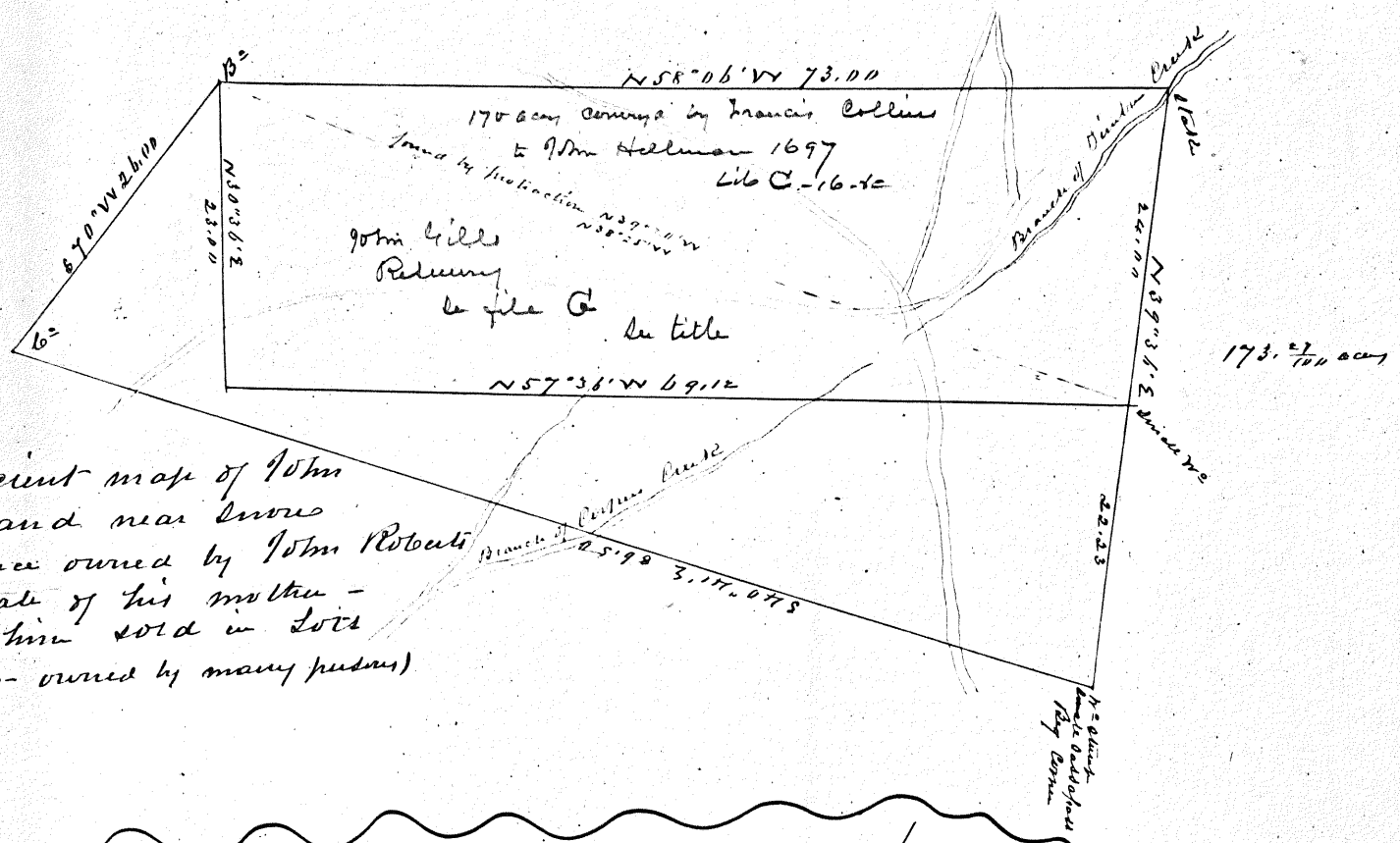
ditto P. 250

ditto P. 250

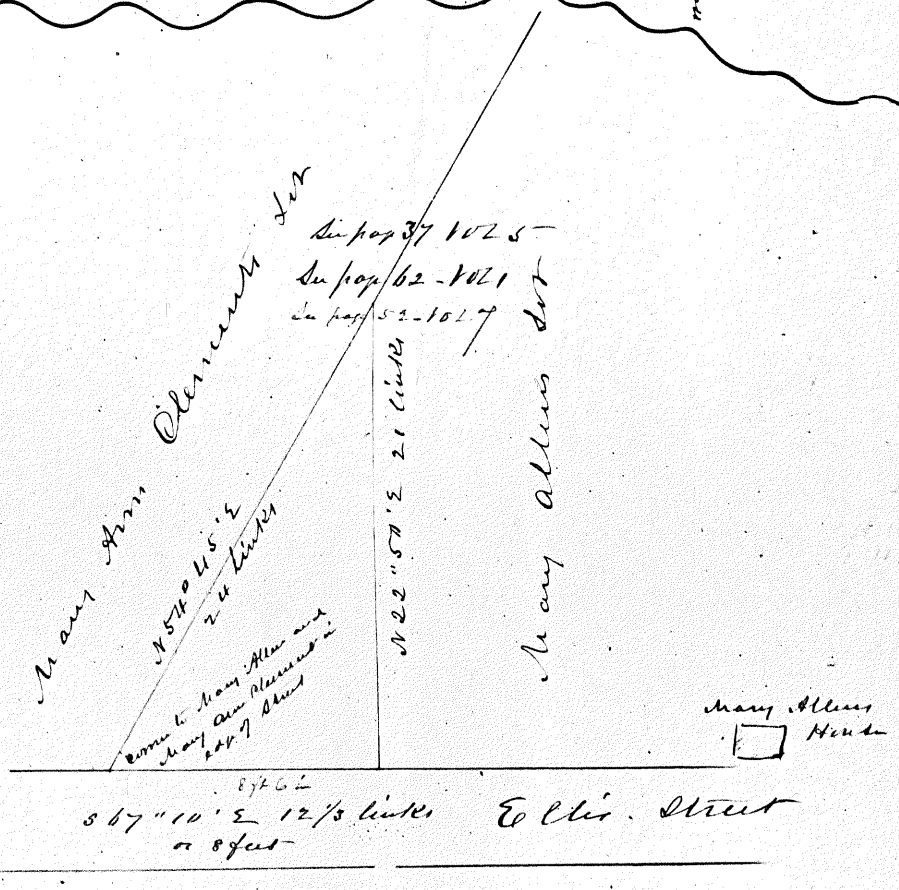
ditto P. 250



Maps of the two ponds on the
 Waterford Tract
 The Mill pond sold to E^d Knight
 and E^d Collins
 The "Little pond" sold to E^d Collins
 and Isaac A. Braddock
 1865



An ancient map of John Hill Land near Snow Hill since owned by John Roberts - the estate of his mother - and by him sold in lots (over - 1866 - owned by many persons)

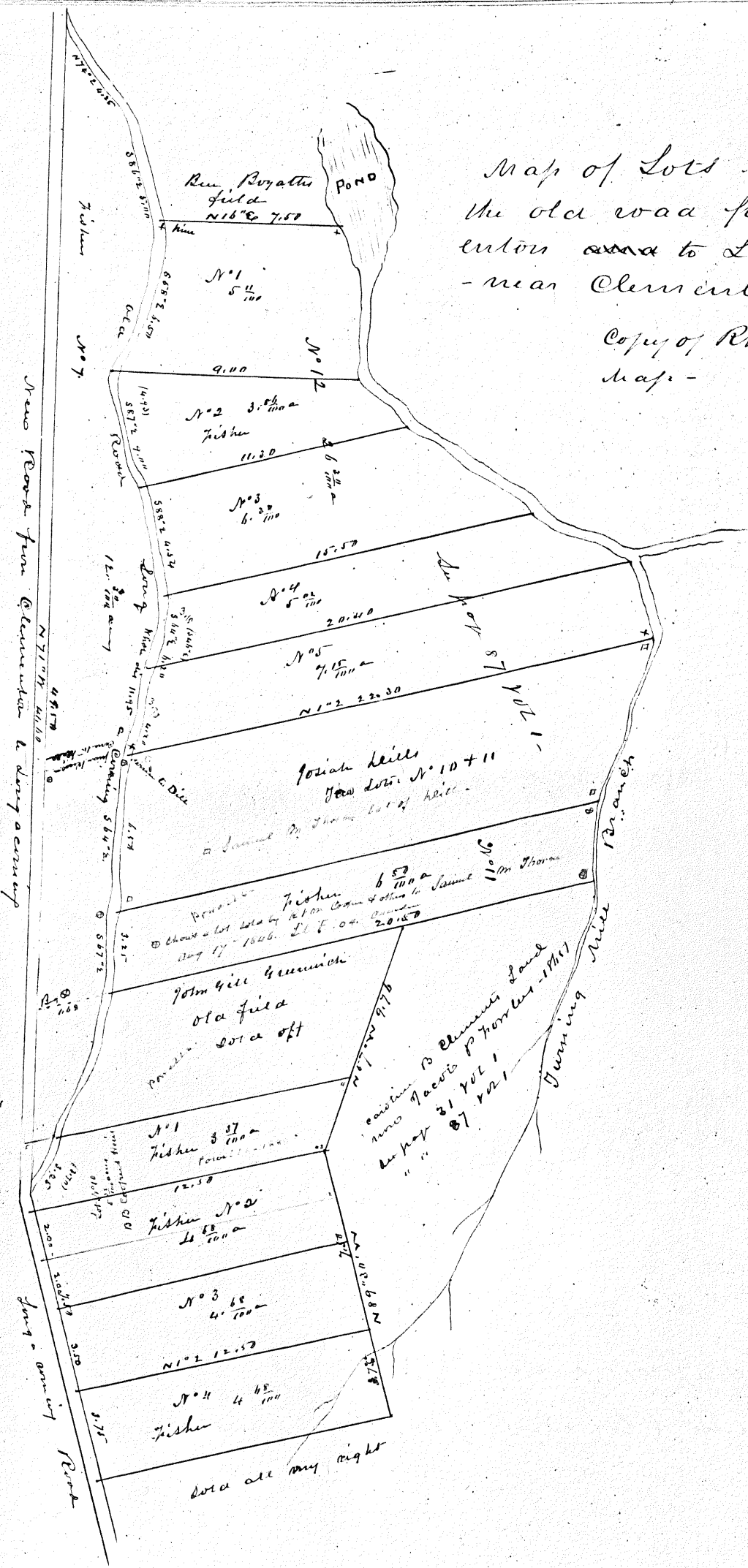


Map of a lot of land sold by Mary Allen to Mary Ann Clement (wife of Am C Clement)
Surveyed Feb 1 - 1866

Map of Lots lying on
the old road from Clim-
enton road to Long coming
- near Clémenton

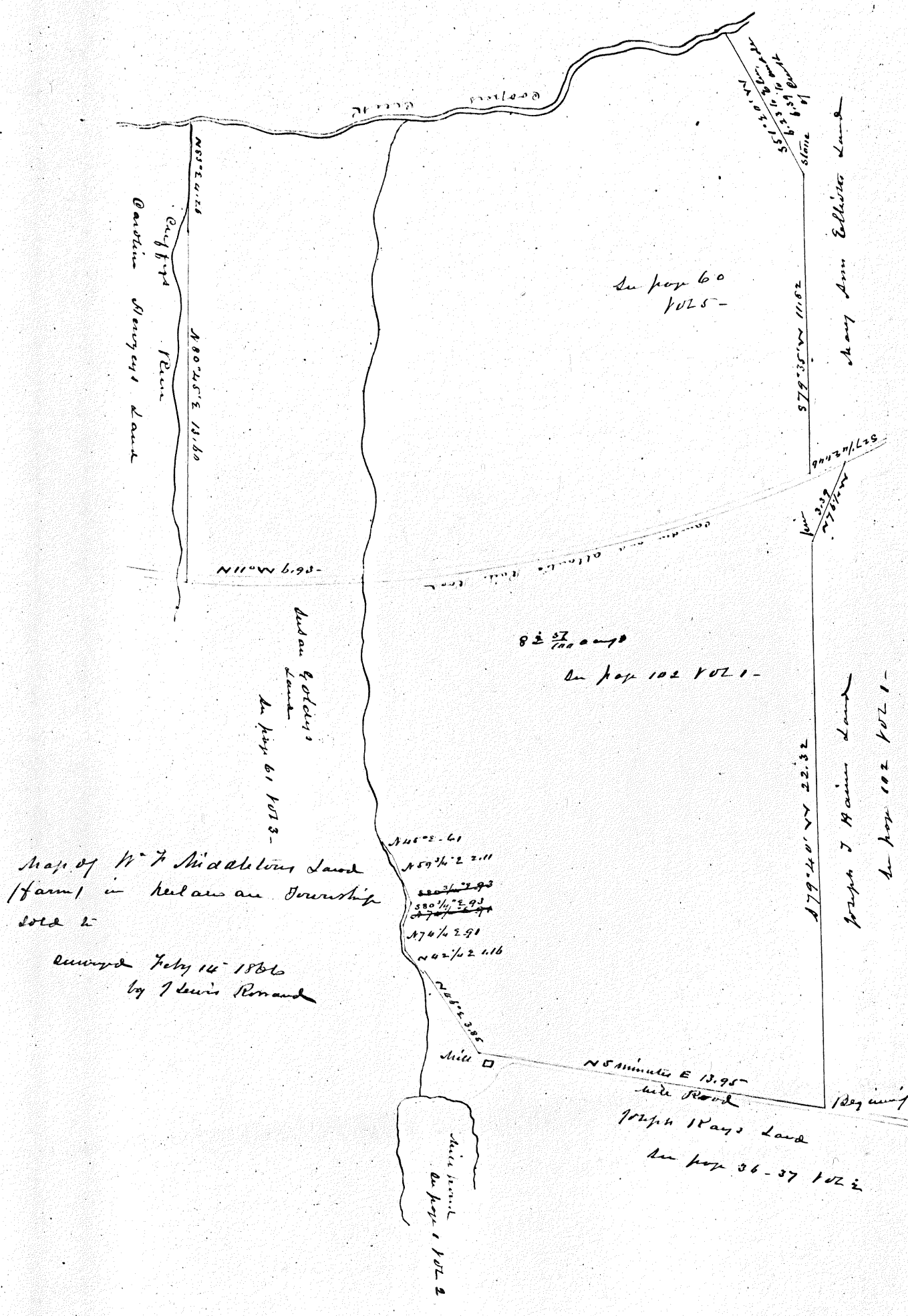
Copy of R. M. Cooper's
Map - 1846

X shows 2 1/2 in
to 1843 Cooper
is shown by 80 @ the
1843-1851. The E. side



Longs and sharp
Land from 1844

lots all my right



Carthage River
 Caroline Mungers Land

In pay 60
 1025-

Ann Collins Land

Ludlow & Oldens
 Land
 In pay 61 1013-

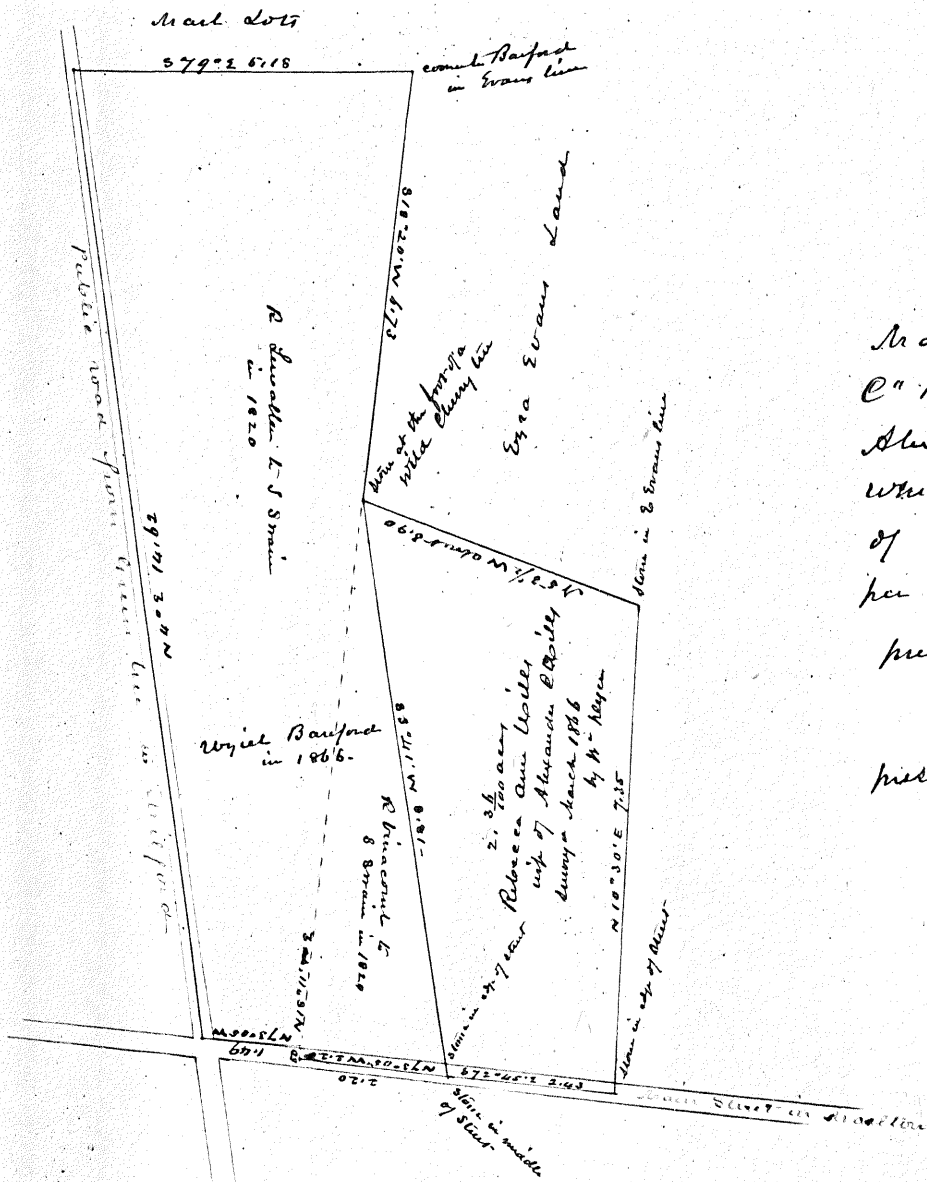
In pay 102 1021-

Joseph J. Haines Land
 In pay 102 1021-

Map of W. F. Middletons Land
 (farm) in Keokuk and Township
 sold to
 Lewis Romand July 14 1866
 by Lewis Romand

Miller
 Hill
 Lewis Romand
 In pay 1 1022

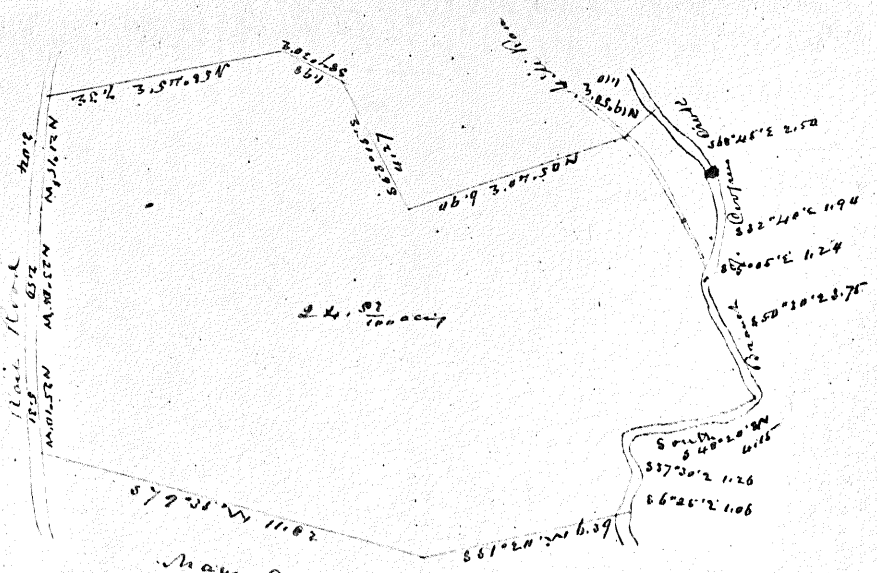
Joseph Rays Land
 In pay 36-37 1022



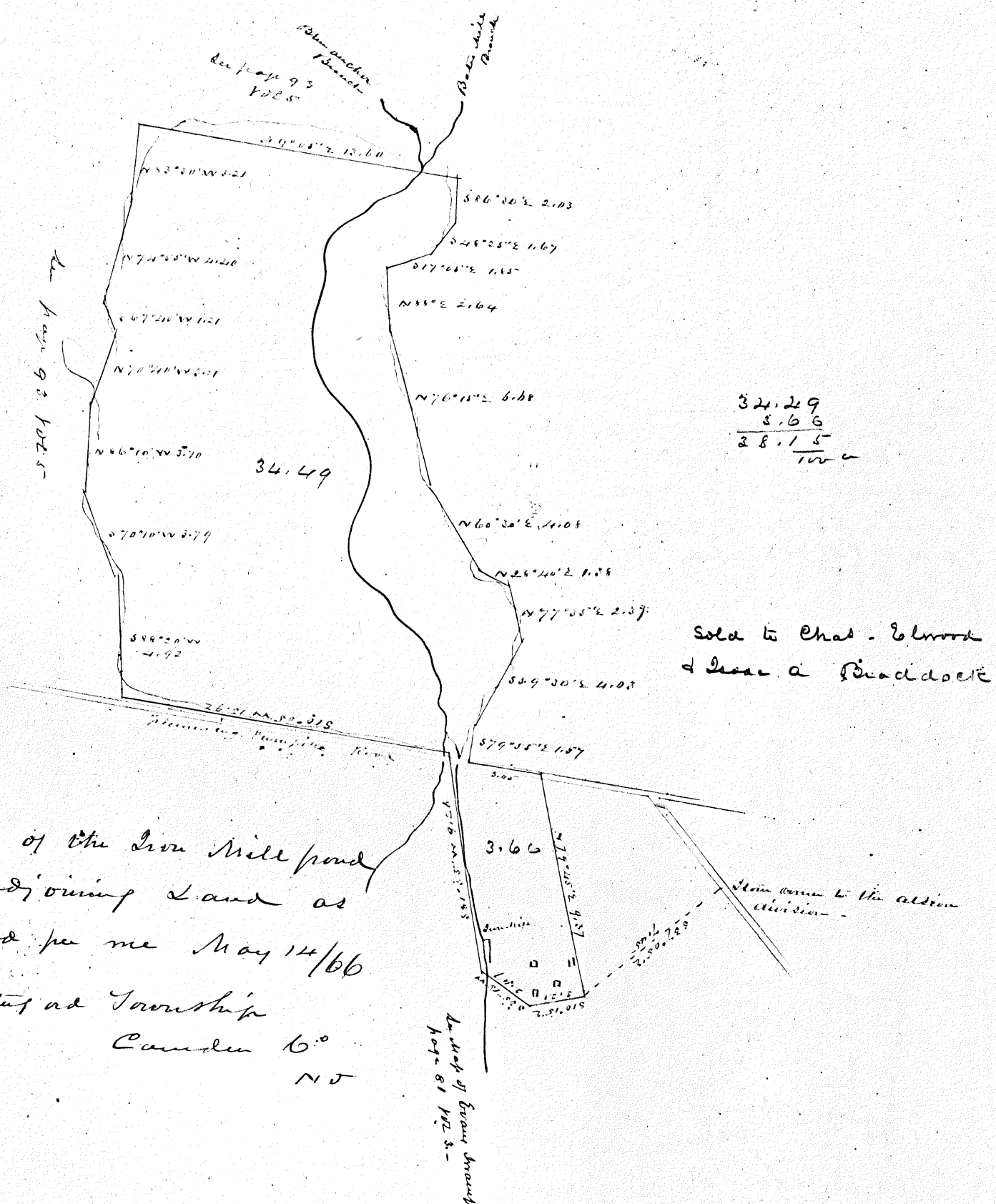
Map of Land at Marlton Run
 owned by U Barford and
 Alexander C Mills - the line of
 which was settled by Consent
 of owners May 2^d 1866 as
 per map -

- | | |
|---------|-----------------------|
| present | Geo. James M. P. |
| | Eva Evans |
| | William Klyen |
| present | A. J. Maple |
| | U Barford |
| | John Clement & others |
| | Alexander C Mills & |


Map of Land in
 Heleasie on Foxe Survey
 for Mary Ann Elliott
 May 1866 -
 Survey by William F. Macalister
 2d page 59 Vol 5 -



Mary Ann Elliott's other Land
 see page 102 Vol 1 -




N 24° E

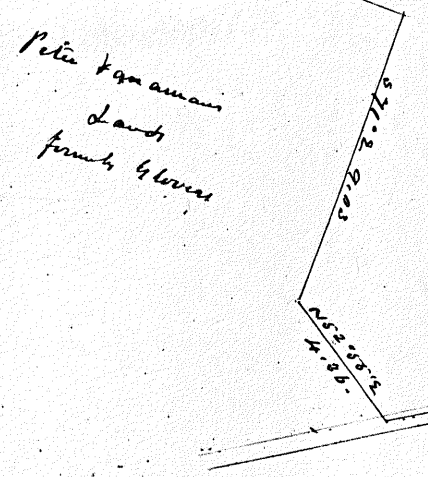


Map of land lot Edward
Wolf dec at Windsor NT
Surveyed June 1866
per me

W Coffin sold Edward Wolf 20 acres by deed dated Nov 16th 1858 p 161
 Isaac Clin sold Edward Wolf 20 acres by deed dated Aug 19th 1841 p 529. (Clin Act of Coffin)
 Edward Wolf sold William F Simpson 12 ²³/₁₀₀ acres by deed dated Oct 26th 1853. Book #29 p 151
 Edward Wolf died seized by Balance & his admt sold to Bannard sold 10 ⁴³/₁₀₀ acres to
 Q 12 & 7 B Hay June 1866 = Remainder 17 ⁷⁹/₁₀₀ =



Walter King (of Canada) filed this lot to his daughter Mary wife of John Coffin - they with the same to James Isaac & Heard Arturs by separate deeds Jan 11 1852 not Recorded 1866 - Isaac dec and his heirs sell 1 acre to Charles Arturs - ~~to~~ of son of Heard



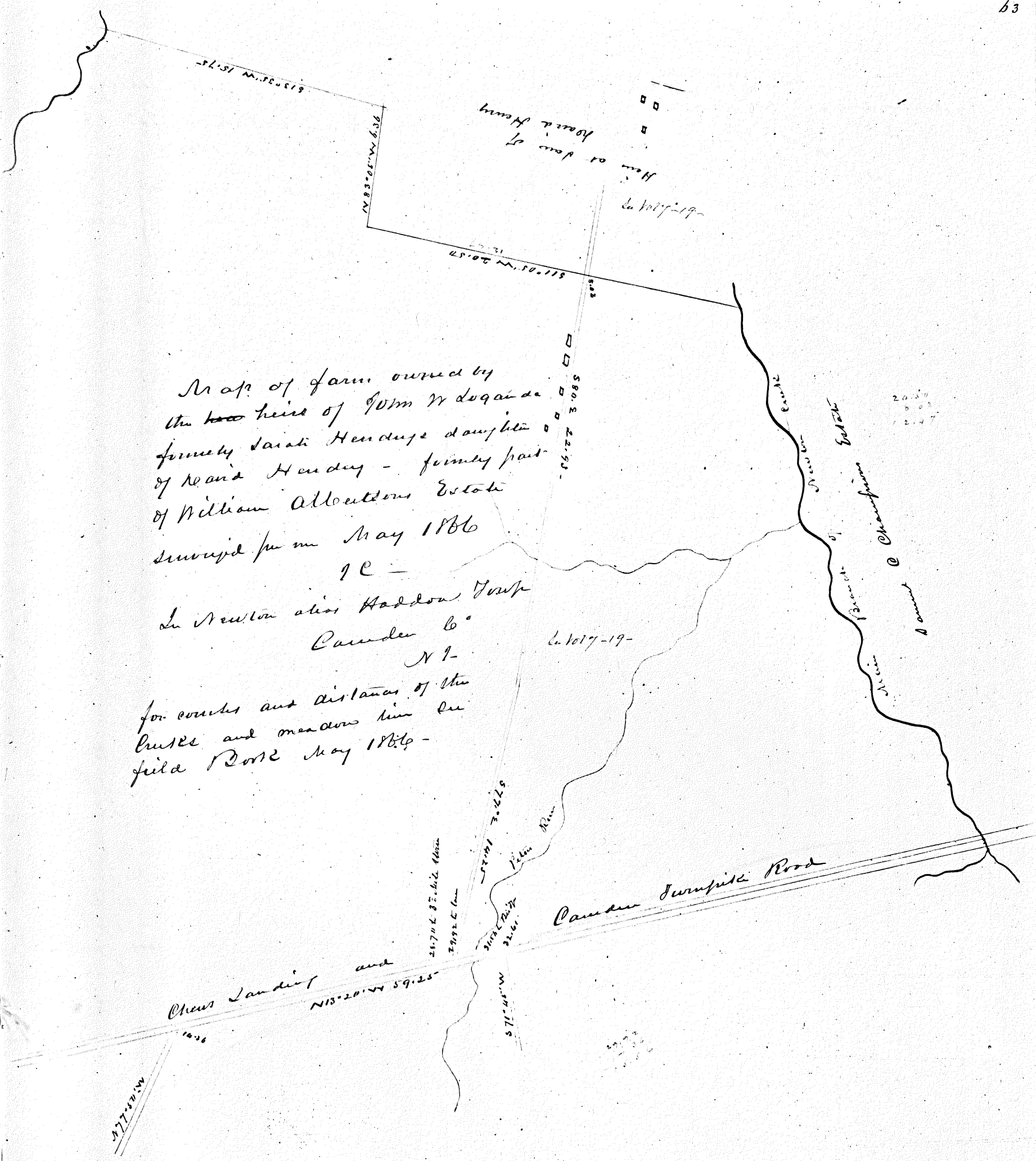
Return by Robert Adams made
 to James by Robert Adams made
 to James by Robert Adams made
 to James by Robert Adams made
 to James by Robert Adams made
 to James by Robert Adams made
 to James by Robert Adams made
 to James by Robert Adams made
 to James by Robert Adams made
 to James by Robert Adams made
 to James by Robert Adams made

Surveyed May 1866
 per me
 The Recorder has filed this map
 and the same is on file
 in the office of the
 Recorder at Windsor
 N.S. June 1866

Map of farm owned by
 the ~~two~~ heirs of John W. dequade
 formerly Sarah Hendry daughter
 of Noah Hendry - formerly part
 of William Alcotts Estate
 surveyed for me May 1866

In Newton alias Haddon Town
 Camden Co
 N 1.

for courses and distances of the
 fences and meadows here on
 field Book May 1866 -



54

Copy of the Map of the revision
of the Real Estate of John Shivers
as made May 14th 1805

Joseph Champion }
John Picket } Com^s
Jacob Stotes }

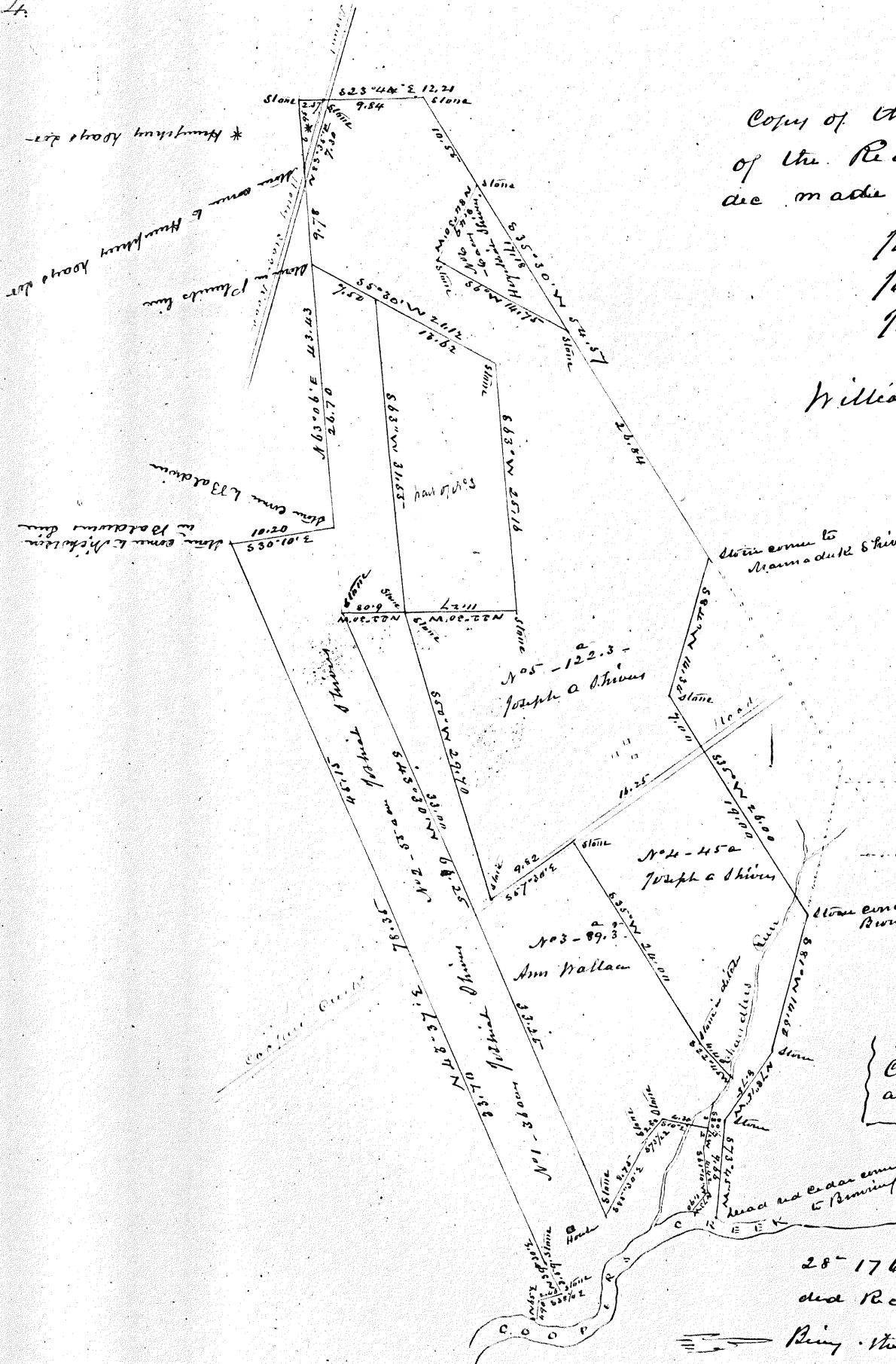
William Sharp Jr Surveyor

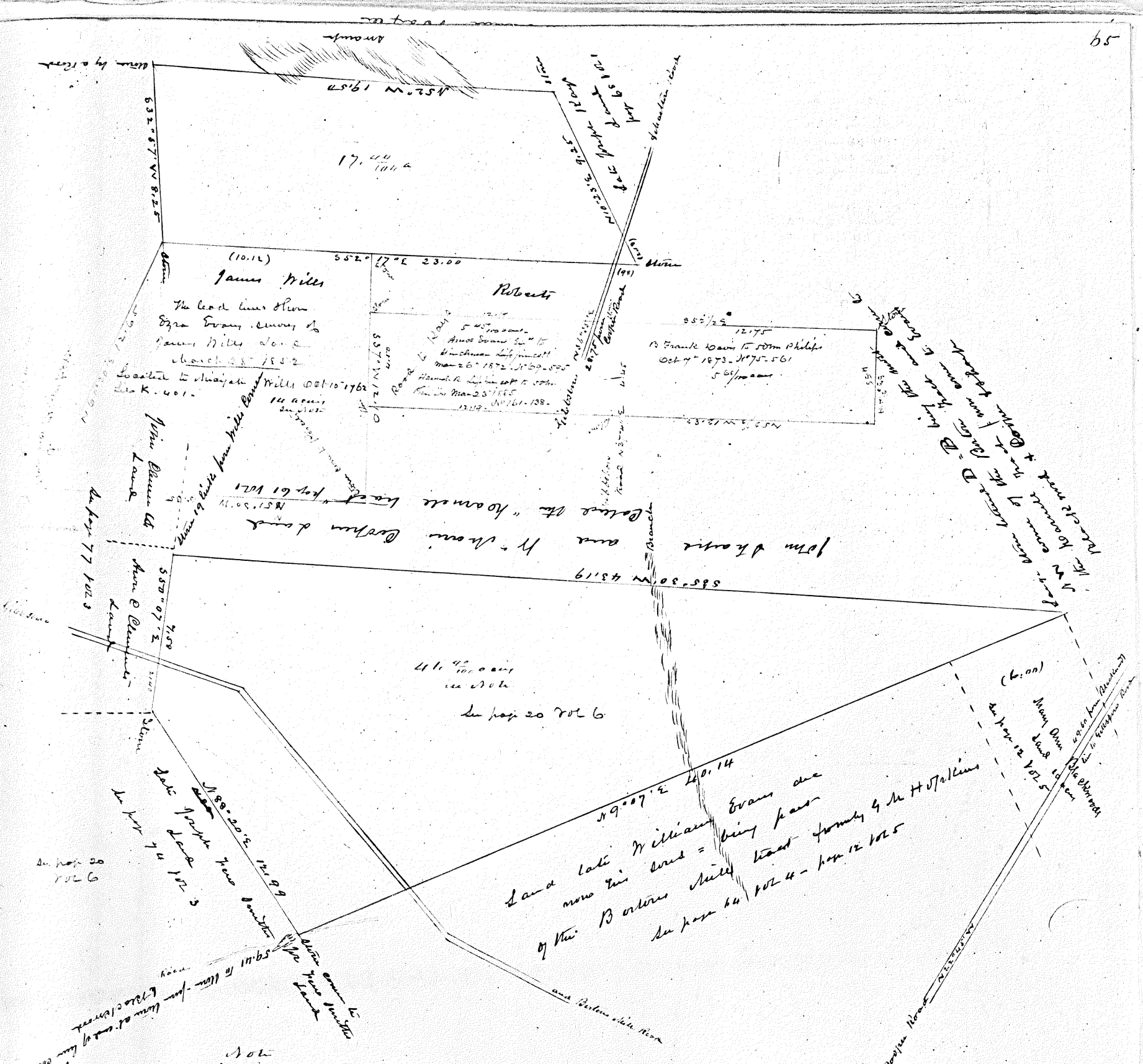
Josiah Shivers }
Ann Wallace } Children
Joseph a Shivers } of John Shivers
Hazeliah Shivers }

Shows the part of this Land owned
by Robert & Johannes Hines

Shows the tract of 28 acres purchased
by Jos a Shivers - see page Johnson

Henry Wood recovered a Judgment against
Charles Hoag - (then dec) & Letitia his wife
and a cur^t - for 1.534 £
Robert Friend Price as sheriff - &c of
Gloucester Co sold the 28 acres of Land
to Joseph Collins (as the highest
bidder) and they were joined in one
and being sold on April 28th
1766 for said Land to Josiah Shivers
and Received of Woodbury - Lib F-53812
Being the same tract of Land herein divided





Note
 James Mills located same by Rebecca
 dated Oct 10 1762 Lib K 401 - Rebecca
 Mills widow & Jacob Mills - Elizabeth Clement
 & Salina Ligon etc. Rebecca & Zebulon
 Mills 8th mo 1798 - (not recorded)

11.9.98
 Related by same parties & same day
 same paper
 Zebulon Mills died child of same

Maps of two lots of land situated in
 Waterford Township Camden County NJ
 devised by J. de Wills to his daughter
 Rebecca wife of Jacob Mills


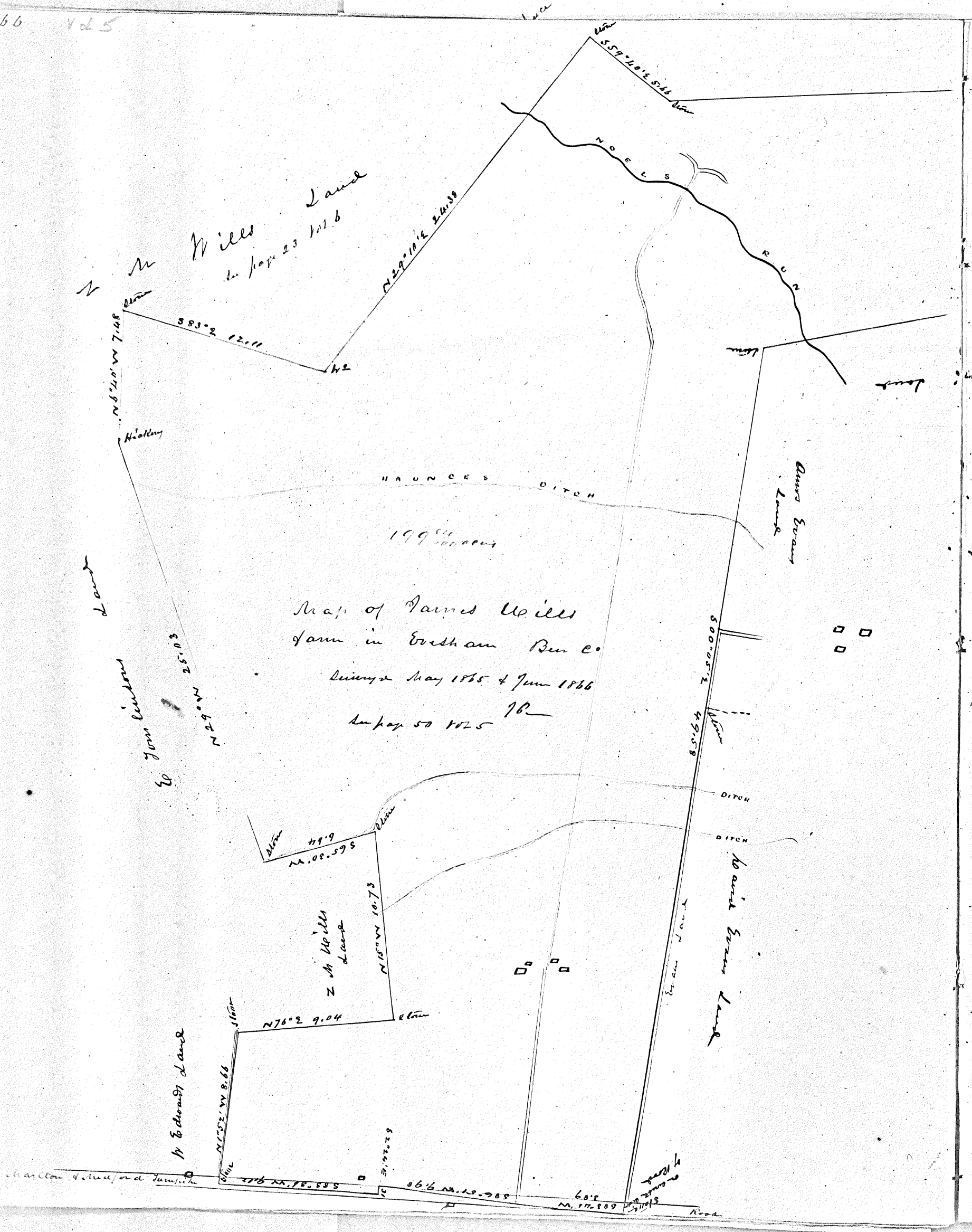
Surveyed June 1866
 J. M.

Deed to James Mills
 1798
 Deed to Robert
 1800
 Deed to James Mills
 1801
 Deed to James Mills
 1802

Deed to James Mills
 1803

Deed to James Mills
 1804

Deed to James Mills
 1805



Heathens Land

hoards Evans Land

N 78° 48' 2" W 49.08

line

line

S 11° 31' 30" W 9.14
from 1838

S 70° 02' 20" W 11.00

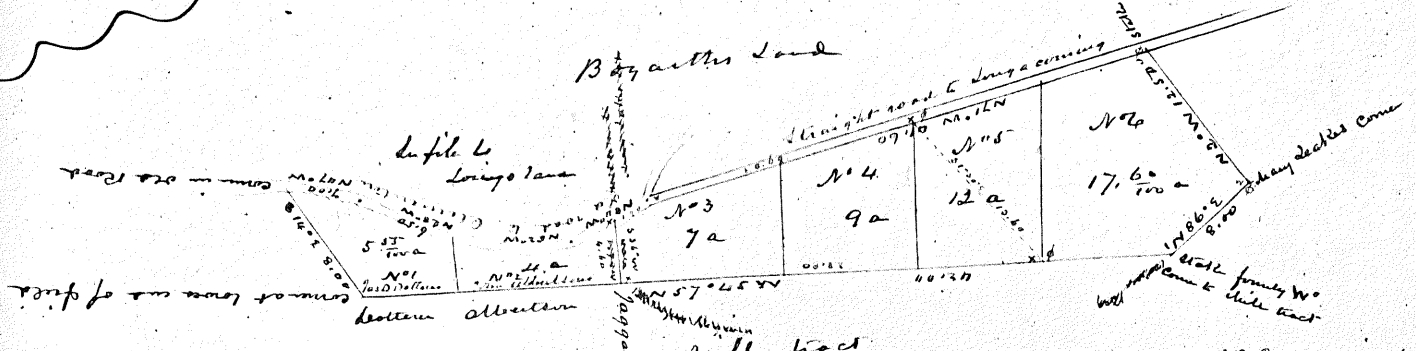
Corner Building & out

Surveyed May 10 - 1831
by G. Pouch Esq

Sold by Jaggard to Robert & James Jaggard Lots
B13 Coopers Dec 31 1833 near Clementon 9th town
Lit. II 245 - second indt

B 1/4 parts Land

duple L
Lingo lane

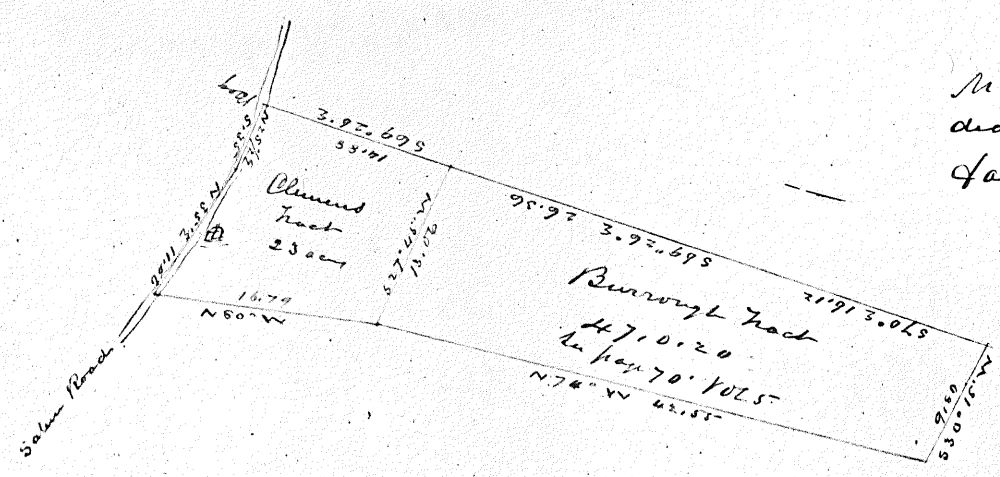


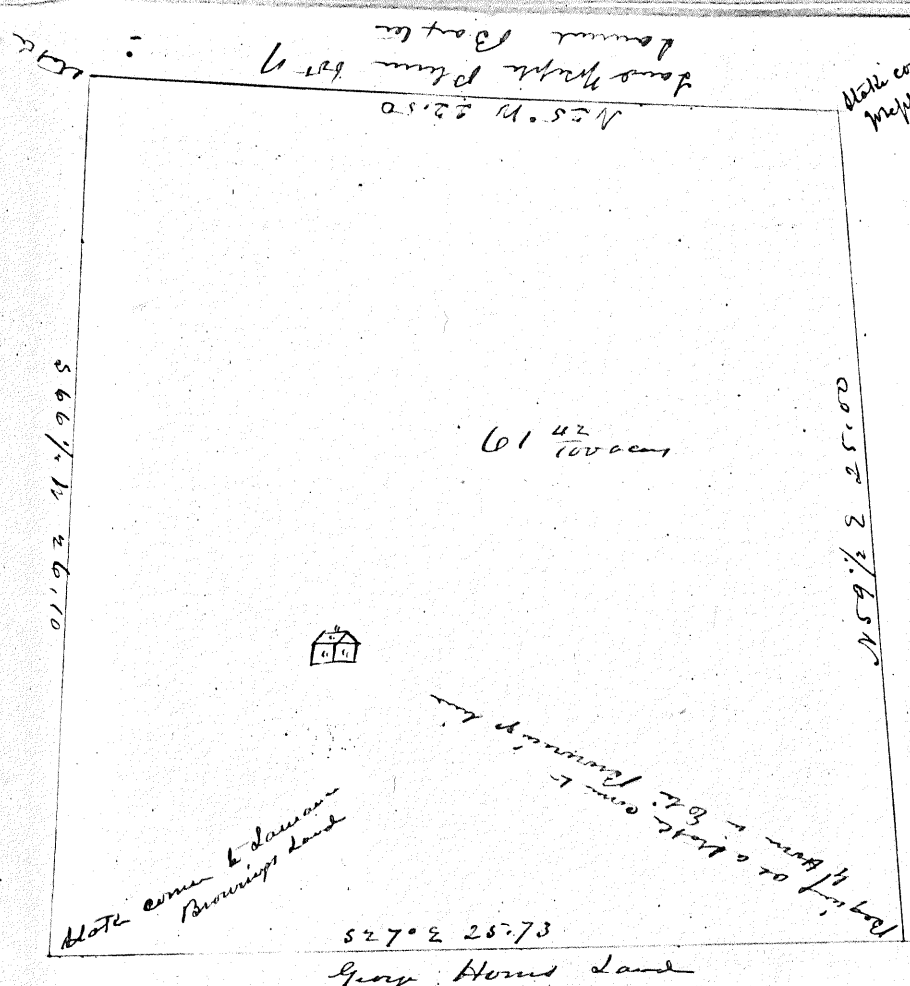
Null tract

The x shows Land sold by B13 Coopers to Robert
H. Jan 1846. 7.1 has dist. Lit. D. 11. R. V. Coopers dist.
Lit. D. 62 Called Lots No. 1-2 on Frenchs Map.
Cont. 2.4, the any
The 6 shows Land sold by B13 Coopers to Thomas Long

Map of Land now inclu-
ded in 1000 Burroughs
farm near Ellisburg.

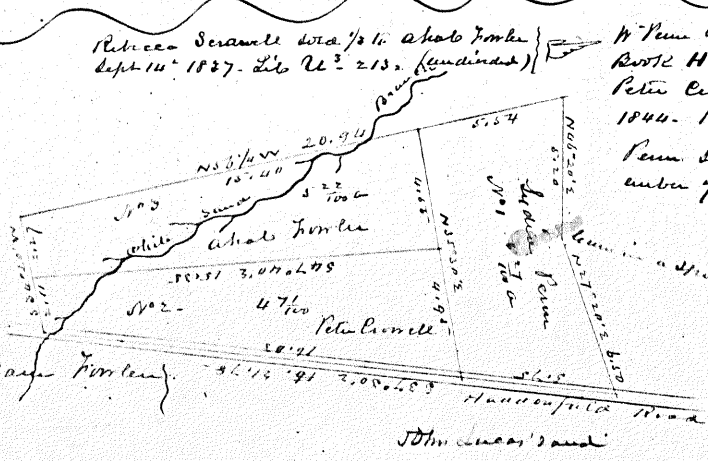
CCPC



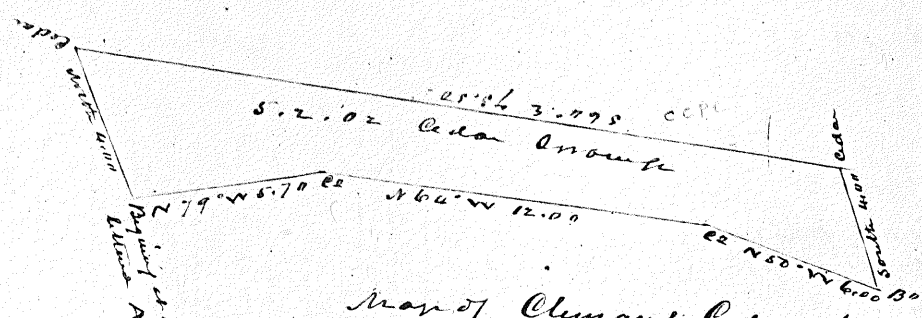


Map of Samuel Baxter's
Land dec. in Woteford
Trent - (now Stockton 1860)
Surveyed by Samuel Nicholson
11th mo 24 1829
(Joseph Burrage was Secy
of said Baxter)

Map of Land at Gilestoen
as divided between Ahah Fortin
William Penn and Peter Cornell
by C. H. French May 16th 1839
by Map 25 1821 -
{ being part of Odage Fortin's
estate




W Penn 18th of Ahah Fortin April 3rd 1849
Book H-205.
Peter Cornell sold to W Penn Oct 16
1844. Book H-204.
Penn sold to Francis Herring Nov
ember 7th 1861. Book N-38. 103
Francis Herring sold to
John Lucas 1866.



Map of Clement Cedar Swamp = Copy of the map
supposed to have been owned by Judah Clement who
owned and lived when he and W Burrage were sides 1866
C.C.P.C.

Vol 7-65-



Map of the several lots comprising the David D. Burroughs farm near Ellisburg - 1866

No 1 conveyed by Elisha Clement to David Harris Dec 8 1799 (not recorded)

No 2 conveyed by Benj Burroughs to David Harris June 1 1793 (not recorded)

No 3 conveyed by Joseph C Lane to the said David Harris Dec 25 1847 B-447

See page 67 Vol 5

A line run from the north corner of the Burroughs tract to the north corner of the land owned by Mr. Cole Land

530.11

569.26

* Shows lots sold by Mary E Horton to Charles & Mary Ann and Theodore H. Williams - 1874. Williams conveyed his lot to Mary Ann in 1875 and Mary Ann conveyed both lots to Thomas R. Peterson in 1877.

Plot conveyed by G. Horton to the trustees of the Presbyterian Church by deed dated Oct 17 1874. N 400-378 - They to Release H. J. Smith June 1875. N 400-618 - The deed is void and the land conveyed same to Joseph C. Clement Dec 15 1863. N 111-372 - to be to Mary E. Horton 1878.

* Shows off one lot by William Coffin to Mary E Horton Sept 26 1866. Book N 50-418

The remainder of the lot then owned by Mary E Horton in 1868.

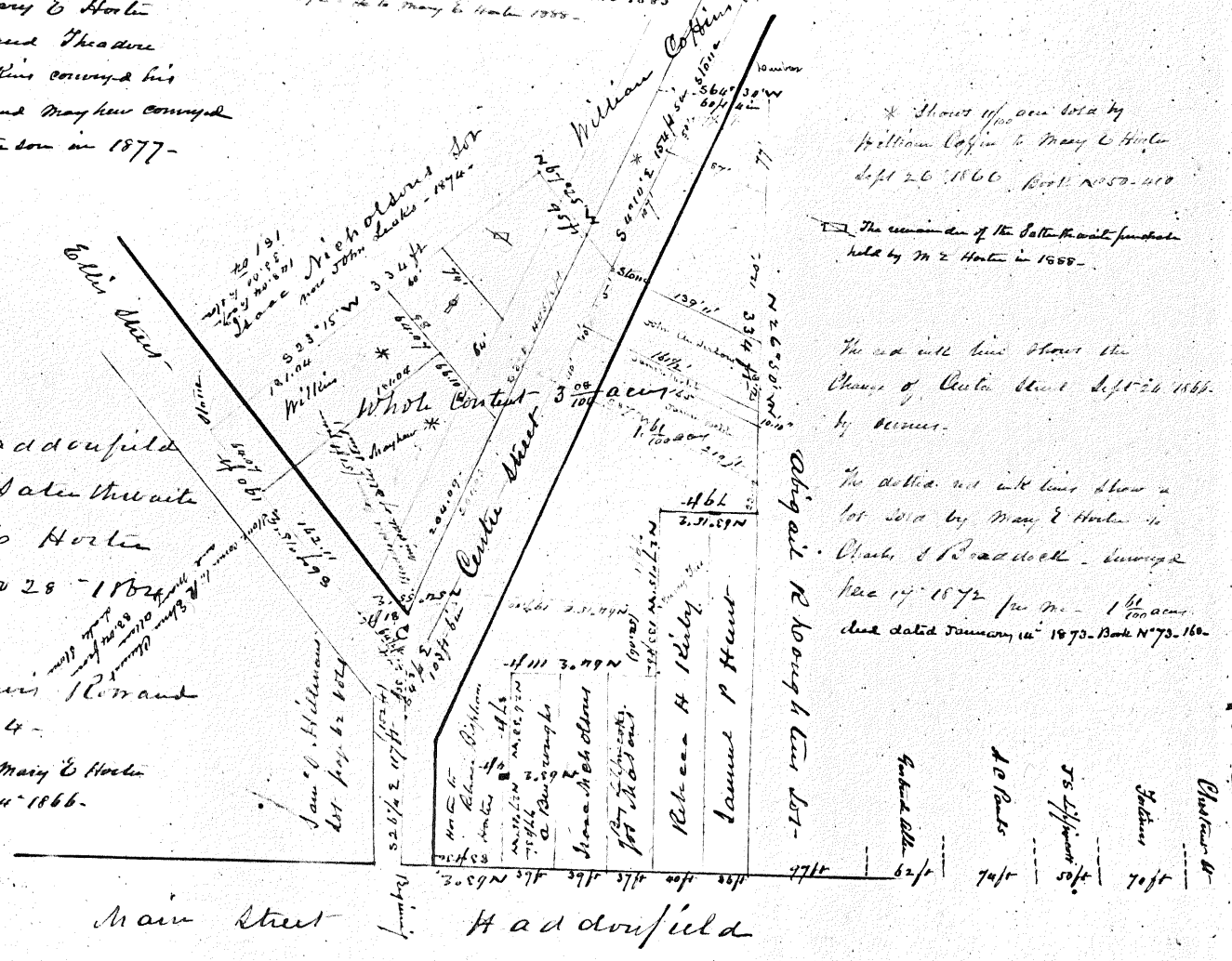
The solid line shows the change of Center Street Sept 20 1866 by decree.

The dotted and ink lines show a lot sold by Mary E Horton to Charles & Roadwell - conveyed Dec 17 1872 for the - 1 1/2 acres. deed dated January 12 1873. Book N 73-160

Map of a lot in Haddonfield sold by Isaac H. Saterthwaite wife to Mary E Horton by deed dated Nov 28 1864. Book 45 - 305

Run by J Lewis R. Grant Nov 26 1864.

C. Shows a lot conveyed to Mary E Horton by J. S. Hillman wife. Sept 14 1866. Book N 44 page 194.




Main Street Haddonfield

N^o 11 Cooper Land
Page 95 Vol 5

70 11 - Conveyed by Samuel Middleton April 15 1801 D-1157
 Joseph " " " " Aug 1 1804 D-1256
 Joseph & Eliza " " " " May 17 1801 D-1159

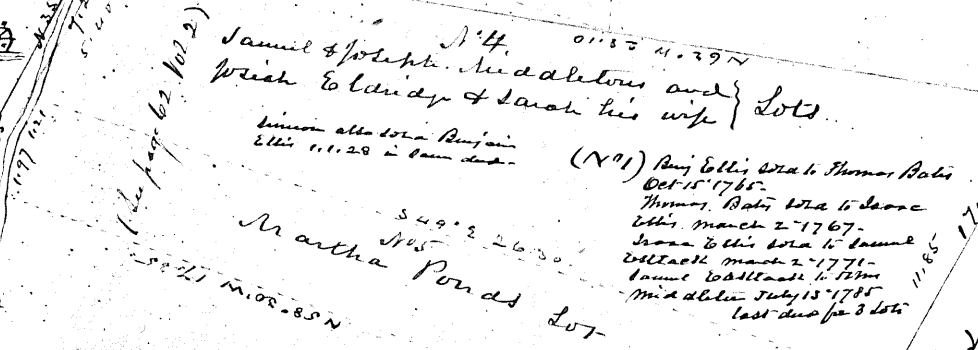
Francis Collins bought 200 acres - He conveyed 200 acres to Samuel Jennings & Robert Kemsted as Trustees to
 April 5 1687 for his daughter Margaret wife of Elias Hugg. They sold 300 acres to Benjamin Ellis
 by deed dated July 6 1693. Francis Collins also conveyed 200 acres of said 300 to said Benjamin
 Ellis by deed dated June 16 1691 - Benjamin Ellis died leaving a will dated March 17 1715 and
 gave said lands to his son Simon. Simon's will dated 1711 gave said lands to his son William
 Ellis by deed dated Dec 15 1711 - (N^o 1) By deed dated June 15 1711 P. 459 -
 and 200 acres to P. (N^o 2) By deed dated June 15 1711
 Samuel Ellis conveyed to son William Ellis by deed dated March 2 1771 - (N^o 2)



N^o 1
Esther Clements
Tract
23 acres
1027.65

(N^o 2)
William Ellis sold to
Jesse Ellis - April 12 1765
Jesse Ellis sold to Samuel
Jesse Ellis - March 2 1771 -
Warrant - March 2 1771

N^o 5 conveyed by Sheriff as
part of Samuel Poyall's
Warrant Burroughs Oct 13 1806
K-221

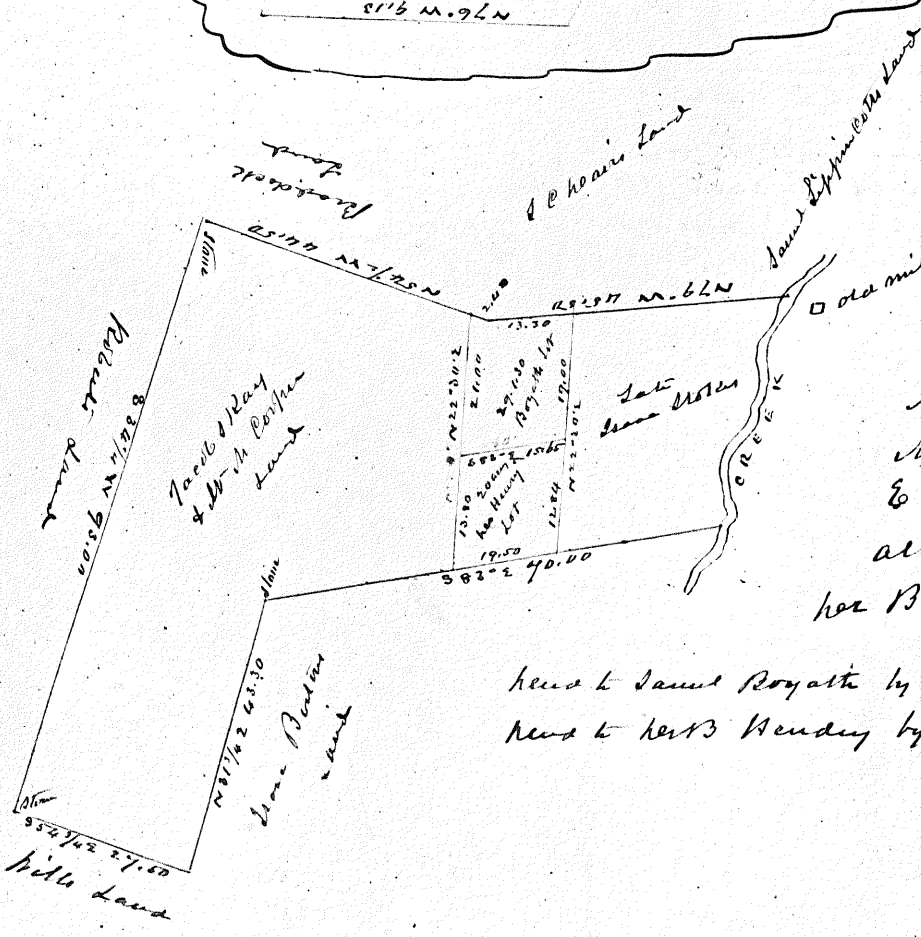


(N^o 1) Ben Ellis sold to Thomas Poyall
Oct 15 1785
Thomas Poyall sold to Jesse
Ellis March 2 1767 -
Jesse Ellis sold to Samuel
Warrant March 2 1771 -
Samuel Warrant to Poyall
Warrant dated July 15 1785
last deed for 8 lots

N^o 6 George Roseman's
Warrant Burroughs Jan 30 1804
K-276

See Book of Titles for entire
deed deeds &c -

1350.35 -
21 -
1150.35 Balance



See page 72 Vol 5
See page 61 Vol 1

Map of Barnett tract near
Middleford is mapped by
E. H. Saunders Esq -
after showing the lots of
Mrs B. Hending & Saml Royall

deed to Samuel Royall by B. H. Hending
deed to Mrs B. Hending by B. H. Hending

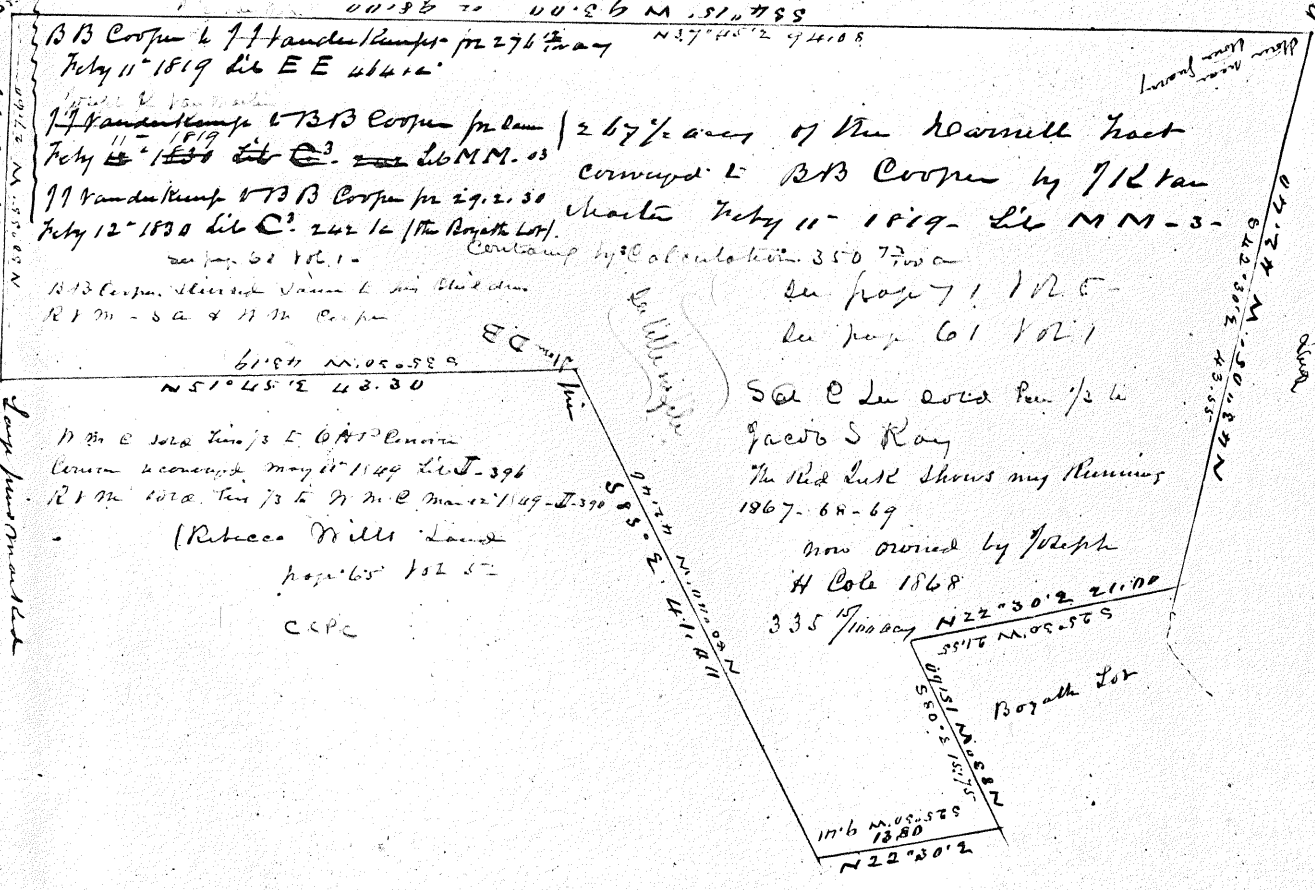
new date Nov 30 1796 (not used)
 Joseph Collins & Edward Gibbs
 to Job Cole - Cedar Swamp on
 Egg Harbor River
 Key at corner of Nathan Albrecht's
 Swamp then by same S 71° 30' W
 9.96 in line of Samuel Blount's swamp
 then by same N 21° 30' W 2.00 to
 corner of des. corner of H. H. H. lot
 then by same N 71° 30' E 9.96 to
 corner of John Corpe's swamp and
 corner of H. H. H. swamp then
 along same S 21° 30' W 2.00 to Key
 out 2.00
 Key at a corner of N. Hugg's
 Swamp then N 1° 30' W 2.75 com
 to lot N. H. 2.20 E from 4.50
 then by 4 lines through N 88° 45' E
 7.10 to River then along same S 1° 30' W
 2.75 to corner of Hugg's Swamp then
 by same S 85° 45' W 7.50 to Key Point
 same as before same as 622



Map of Roberts and
 Cole Cedar Swamp
 near Birdalls on
 West Egg Harbor River
 & Key Branch
 C.R.P.

William Hurdin owned 1/3 of the 760
 and 3/4 acre swamp - Thomas Hurdin (son)
 sold same to Collins Gibbs dec. date Feb 4 1788 & they divided into lots

Samuel Danell & B.B. Cooper in 1827
 Dec 9 1807 Lib L. 220
 B.B. Cooper & B. Hendry 20 Aug
 June 10 1808 Lib N. 325
 B.B. Cooper & Sam Boyath 29.2.30
 August 4 1817 Lib B.B. 445

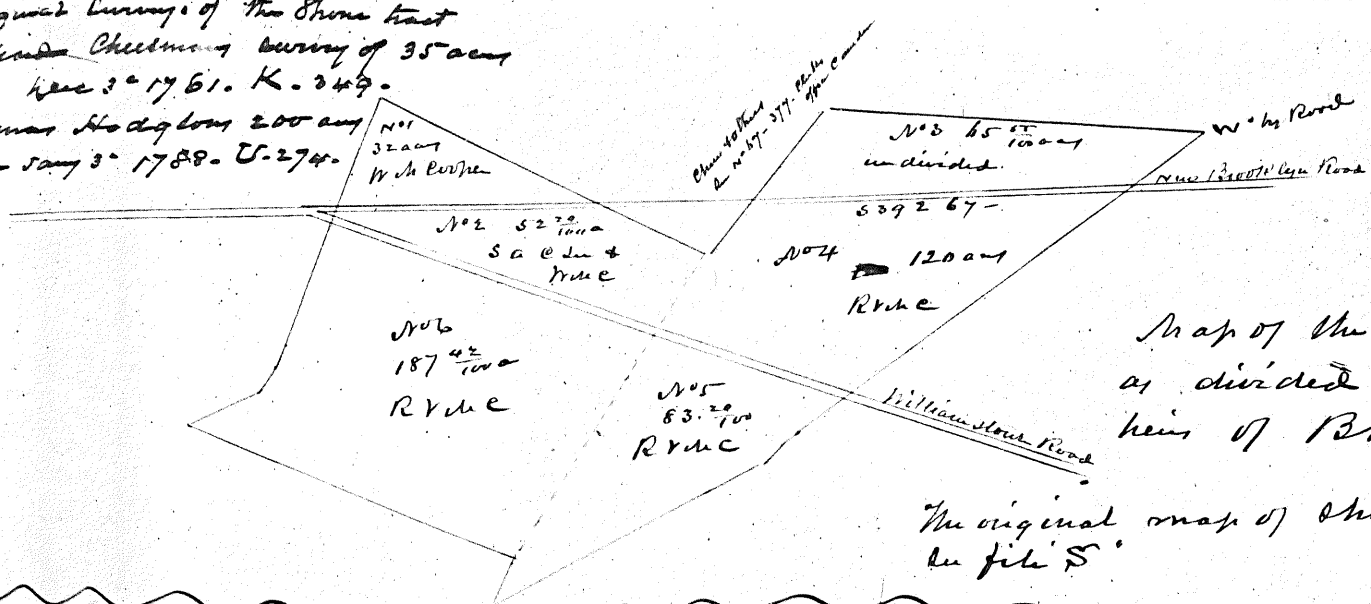


B.B. Cooper & J. H. Hurdin in 1819
 Feb 11 1819 Lib E.E. 444
 J. H. Hurdin & B.B. Cooper in 1819
 Feb 11 1819 Lib E.E. 444
 J. H. Hurdin & B.B. Cooper in 1819
 Feb 12 1819 Lib C. 242 1/2 (The Boyath Lot)
 B.B. Cooper & J. H. Hurdin in 1819
 R 1 M - 5 a & 11 M Cooper
 61.94 M. 00.589
 N 51° 45' E 42.30
 2 6 7/8 acres of the Hurdin tract
 conveyed to B.B. Cooper by J. H. Hurdin
 March 11 1819 Lib M.M. - 3
 Contain by calculation 350 7/10 a
 See page 71 Vol 1
 See page 61 Vol 1
 See C. de. over Pen 1/2 li
 Jacob S. Key
 The Red Book shows my running
 1867-68-69
 now owned by Joseph
 H. Cole 1868
 335 1/10000 N 22° 30' 2 21.00
 5517 M. 05.565
 Boyath Lot
 176 M. 05.565
 18.80
 N 22° 30' 2

Key at corner of
 Hurdin's Swamp
 in line of John
 Roberts

560 10' W

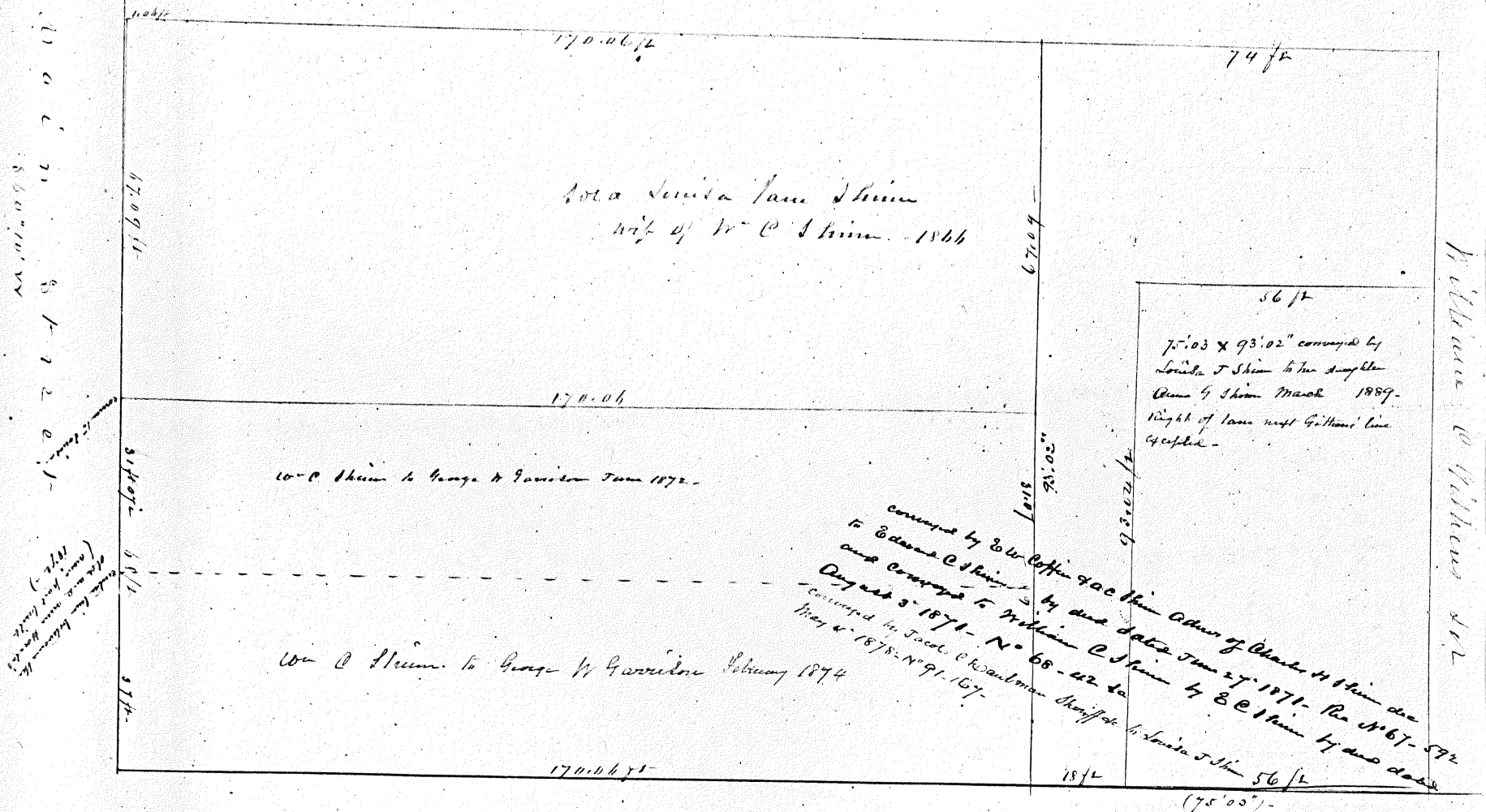
original survey of the Stone tract
 1. Richard Chelmsford survey of 35 acres
 Aug 3rd 1761. K. 249.
 2. Thomas Hodgson 200 acres
 Survey - Aug 3rd 1788. U. 274.



Map of the "Stone" tract
 as divided among the
 heirs of B. B. Cooper decd.

The original map of Stone tract
 in file 5
 C.C.P.C.

Account to Clements Children
 for land B. B. Roberts



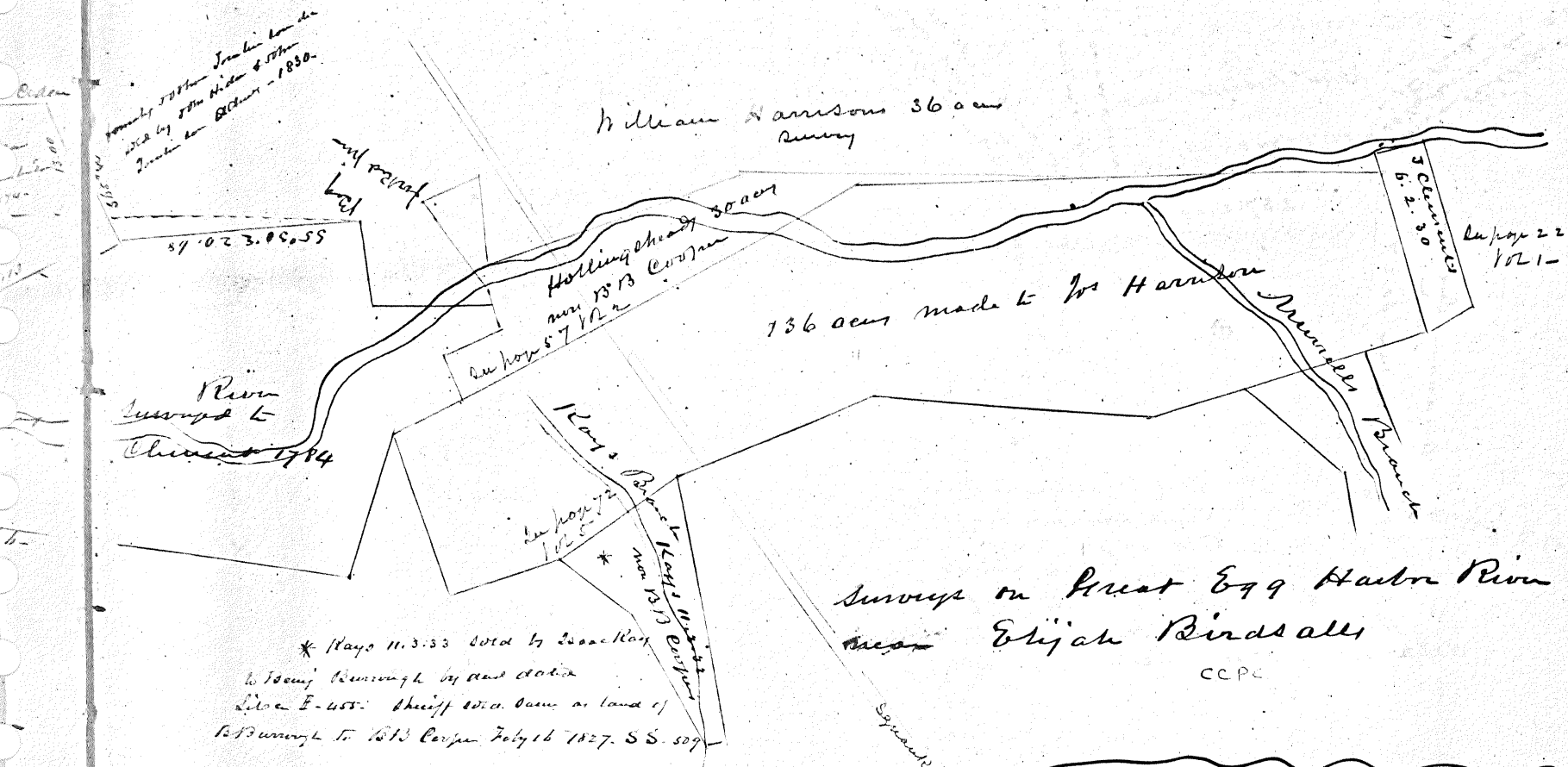
860.10 ft
 51.07 ft
 51.07 ft
 51.07 ft

William C. Williams 1872

Potter Street
 530' E

Map of Charles H. Skinn's lot
 - in Hadonfield

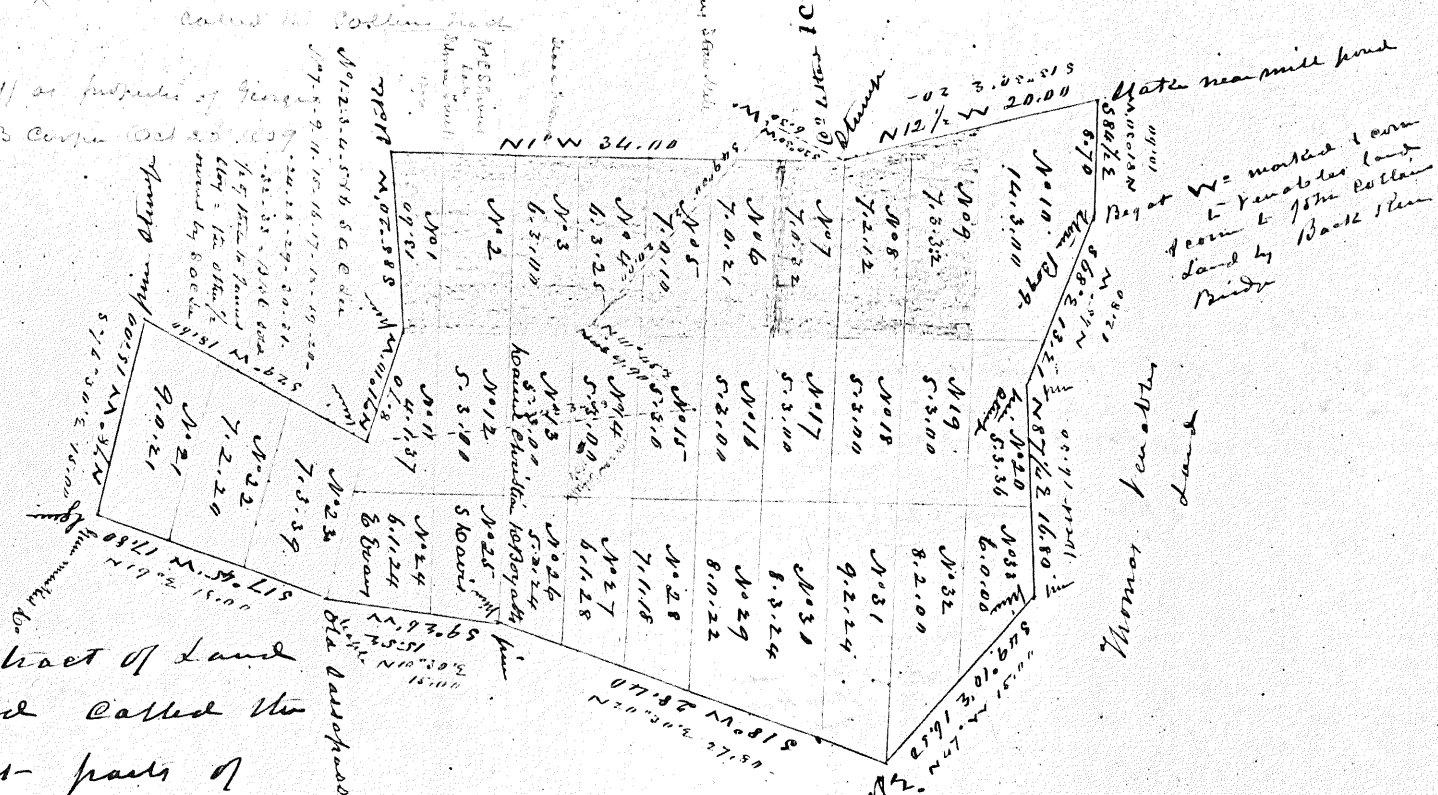
Surveyed August 2nd 1886 N.J.



conveys B.B. Cooper to J. Burroughs
June 25 1825 B.C. at B. Kelly
Page 2-100-101-102-103-104-105-106-107-108-109-110-111-112
called the Collins tract

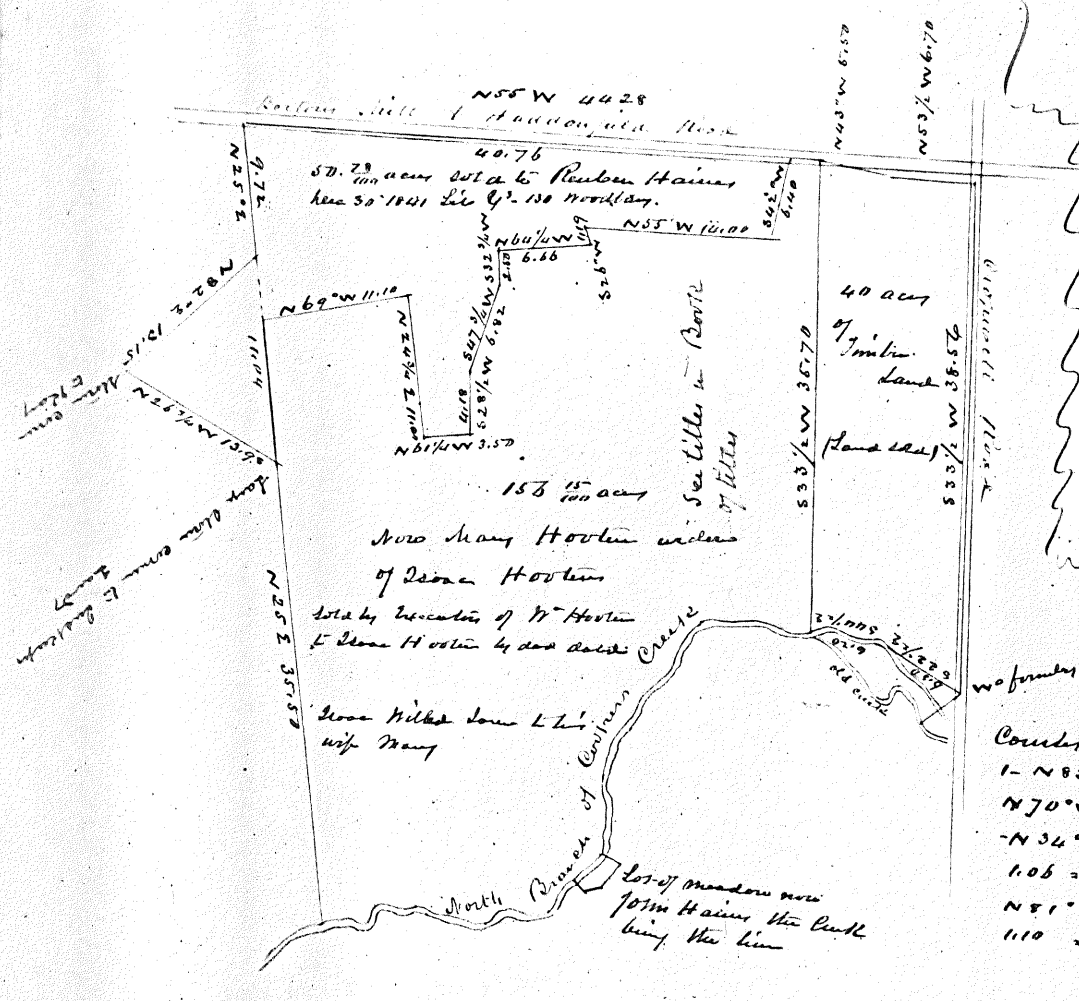
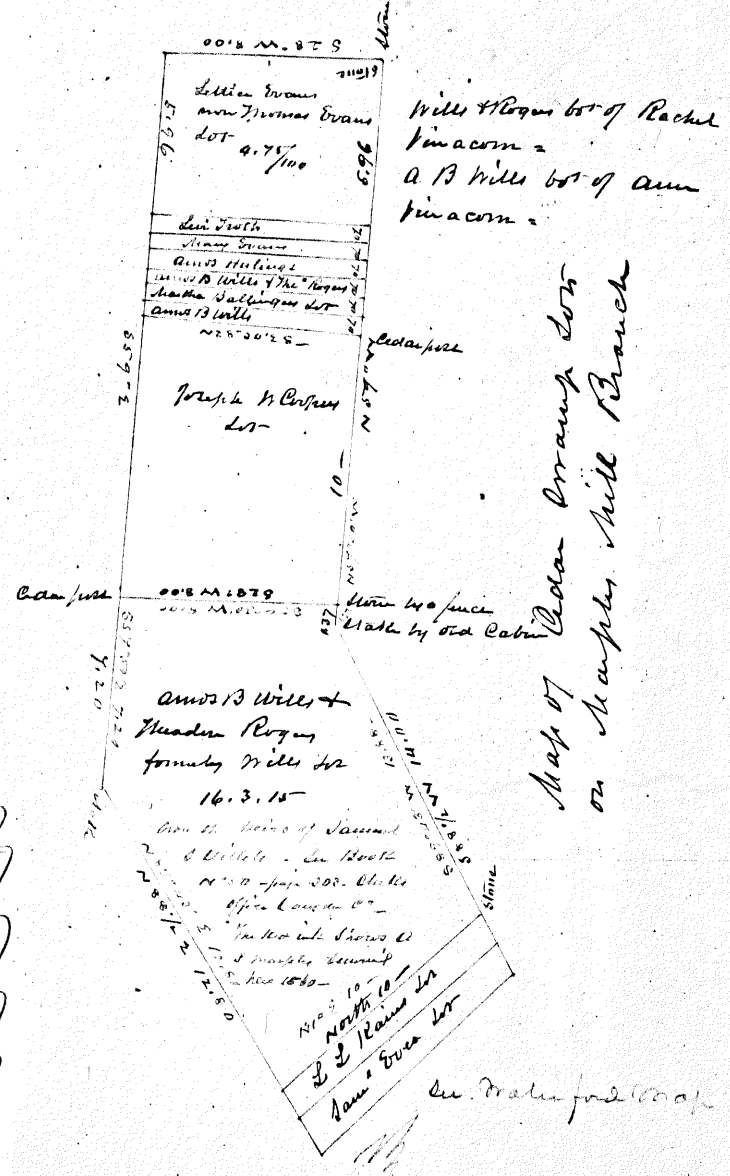
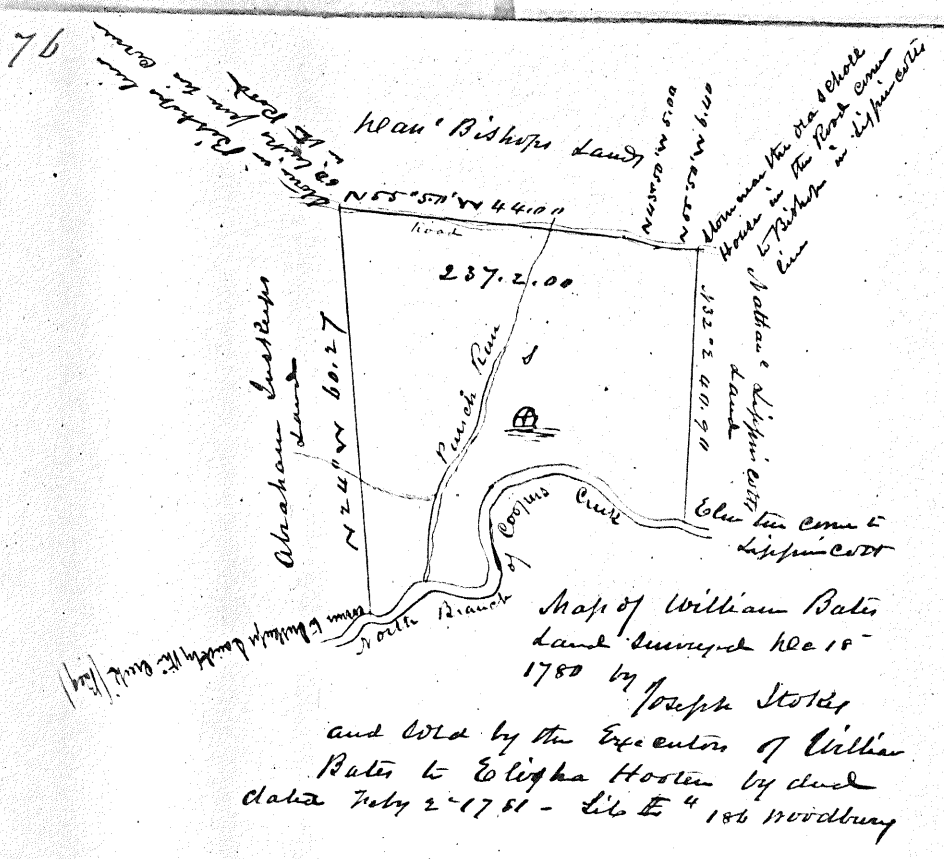
head from Rustle & Van der Klump to
Heavit Christian dated Sept 17 1822
(not recorded) for N° 13 =

3.27- sold to Sheriff as judgment of George
Collins B.B. Cooper Oct 20 1809
See 11-271



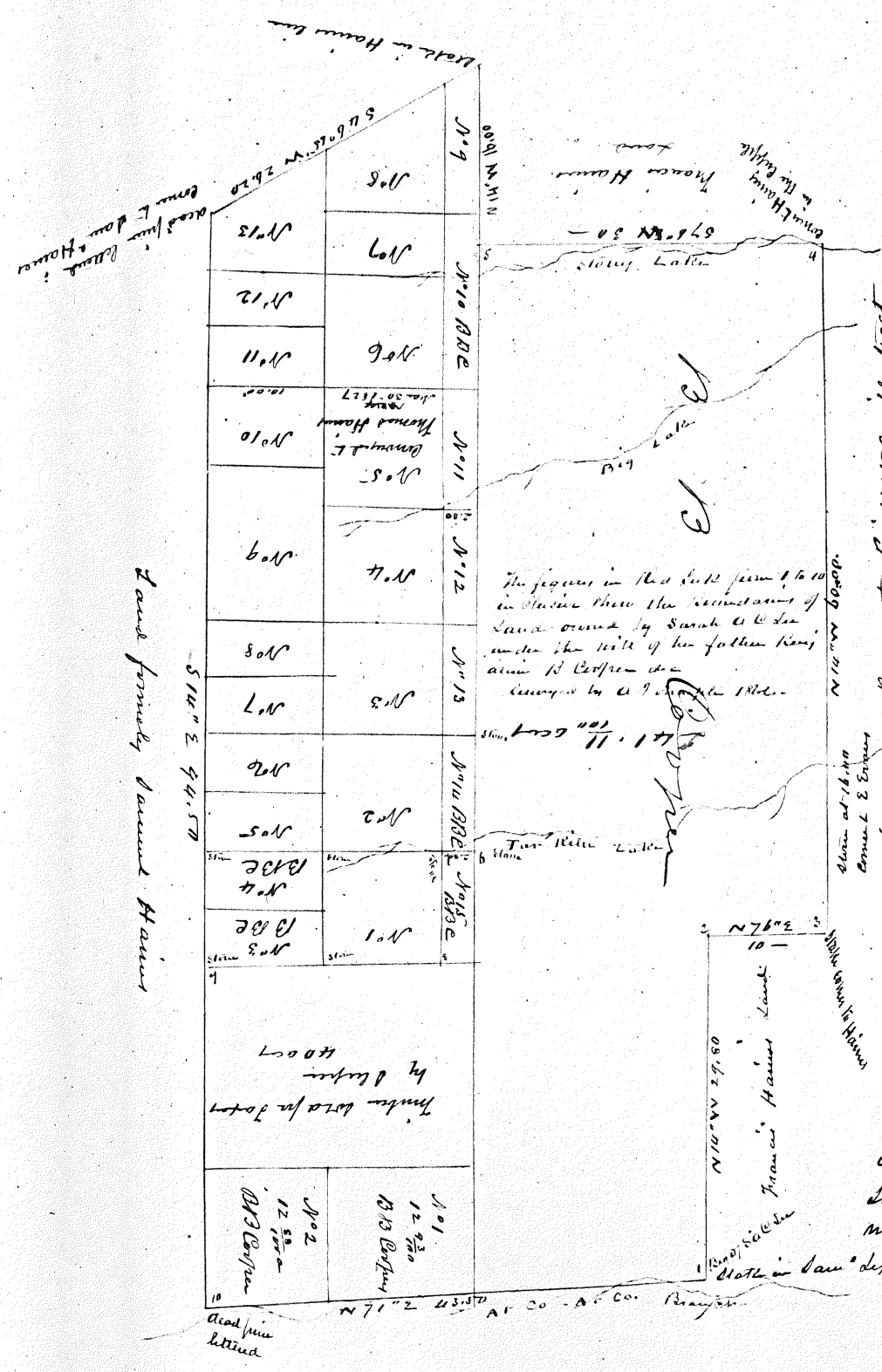
Map of a tract of land
near Milford called the
Collins tract - parts of
which are now owned by
Isaac and E. Lee as
devises of B.B. Cooper etc

The red ink shows
the bounds of the original survey made
to Francis Austin Jan 3 1752
See S-26-



Comptd the stations of the Creek as Run by John Evans in 1813

- 1- N 82° 2' 2.96 to Creek Thence S 27 1/2° E 4.71 = S 10 1/2° E 11.50
- N 70° W 58 = S 23° E 10.18 = S 68 1/2° E 6.20 = N 63 1/4° E 13.82
- N 34° 45' E 5.74 = N 77 1/2° W 1.73 = N 69 1/4° E 2.34 = S 75° E 1.06 = S 7 1/2° E 11.09 = N 70° 40' E 3.04 = S 55° E 3.39 =
- N 81° E 1.15 = S 46° E 5.64 = S 81 1/2° E 4.12 = S 57 1/2° E 1.10 = S 76° E 1.90 to Justice's line



- Sale of Timber and perhaps lots in the Pickett Mill tract Oct 18 1825
- No 1 Wm Haines
 - No 2 do
 - No 3 James Gant
 - No 4 Maria Boyette
 - No 5 James Gant
 - No 6 Joel Bodine
 - No 7 Moses Gant & Wm Venable
 - No 8 Joseph Venable & Saml Lewis
 - No 9 John Haines
 - No 10 Nicholas Lippin 1821
 - No 11 Maria Boyette
 - No 12 John Gant & Wm Venable

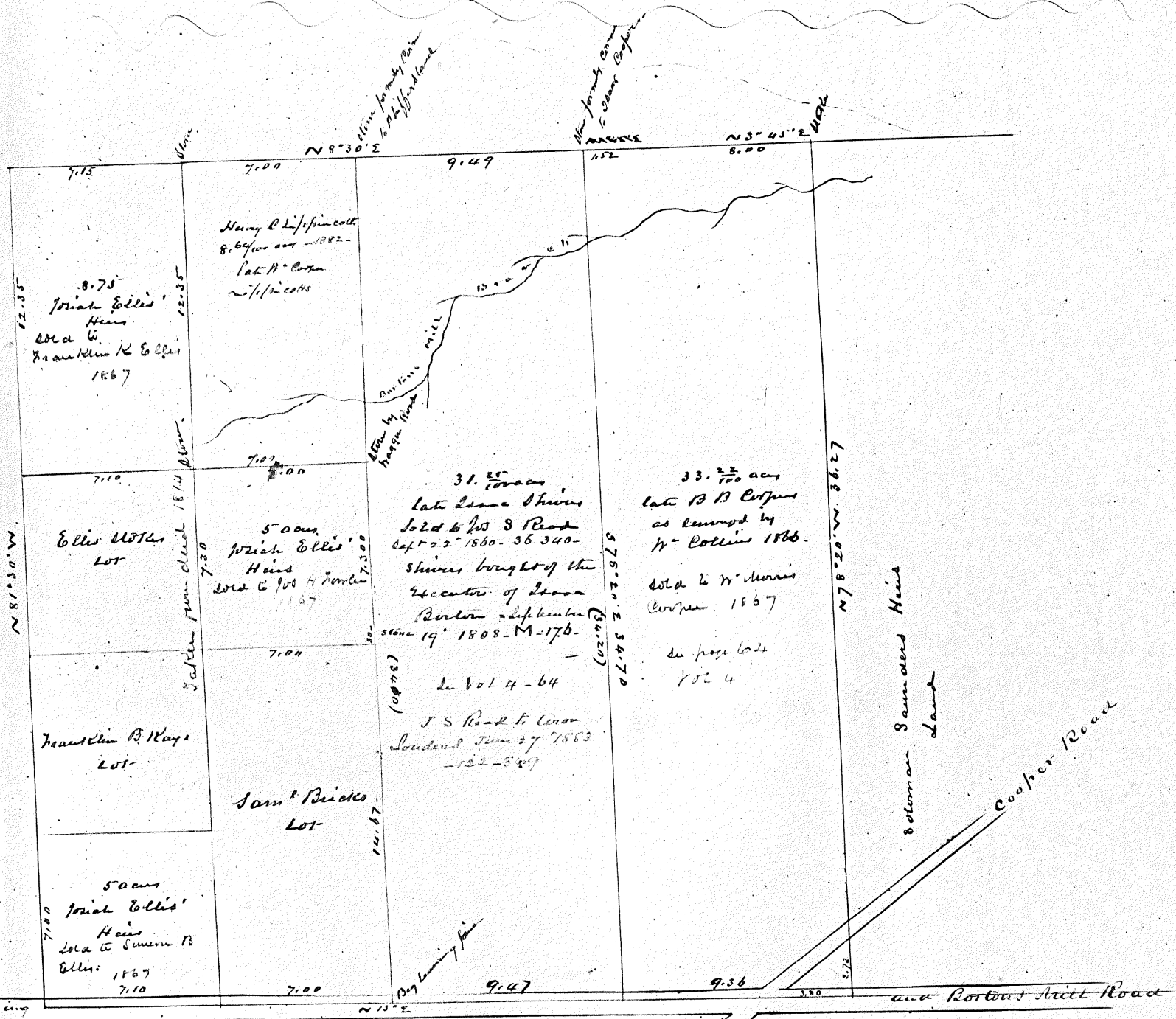
Map of Part of the "Pickett Mill" Land formerly owned by B. B. Cooper sold in lots - all the part not sold was owned by his daughter S. C. Cooper date in Saml Lippin etc etc

Part of this land prop 85 1864

Map of Lots of Land
 sold by Samuel N. Millins
 to Joseph P. Ray in 1865 &
 to Rebecca A. Hin Chman
 in 1866
 Surveyed Dec 29 1866

Saml N Millins Land	110000/1000
Rebecca A Hin Chman LOT	850
Joseph P Rays LOT	850
Rebecca A Rays LOT	850
Joseph P Ray's LOT	850


Joseph Huling & Isaac Cooper conveyed
 3 lots to Ray - See plat of W.D.S. 1811 Z 236
 Ray's estate per plat to Isaac Ellis July 22
 1822 C 5429 - Isaac Ellis divided to his
 son Joseph Ellis - He divided to his children
 N 81° 30' W

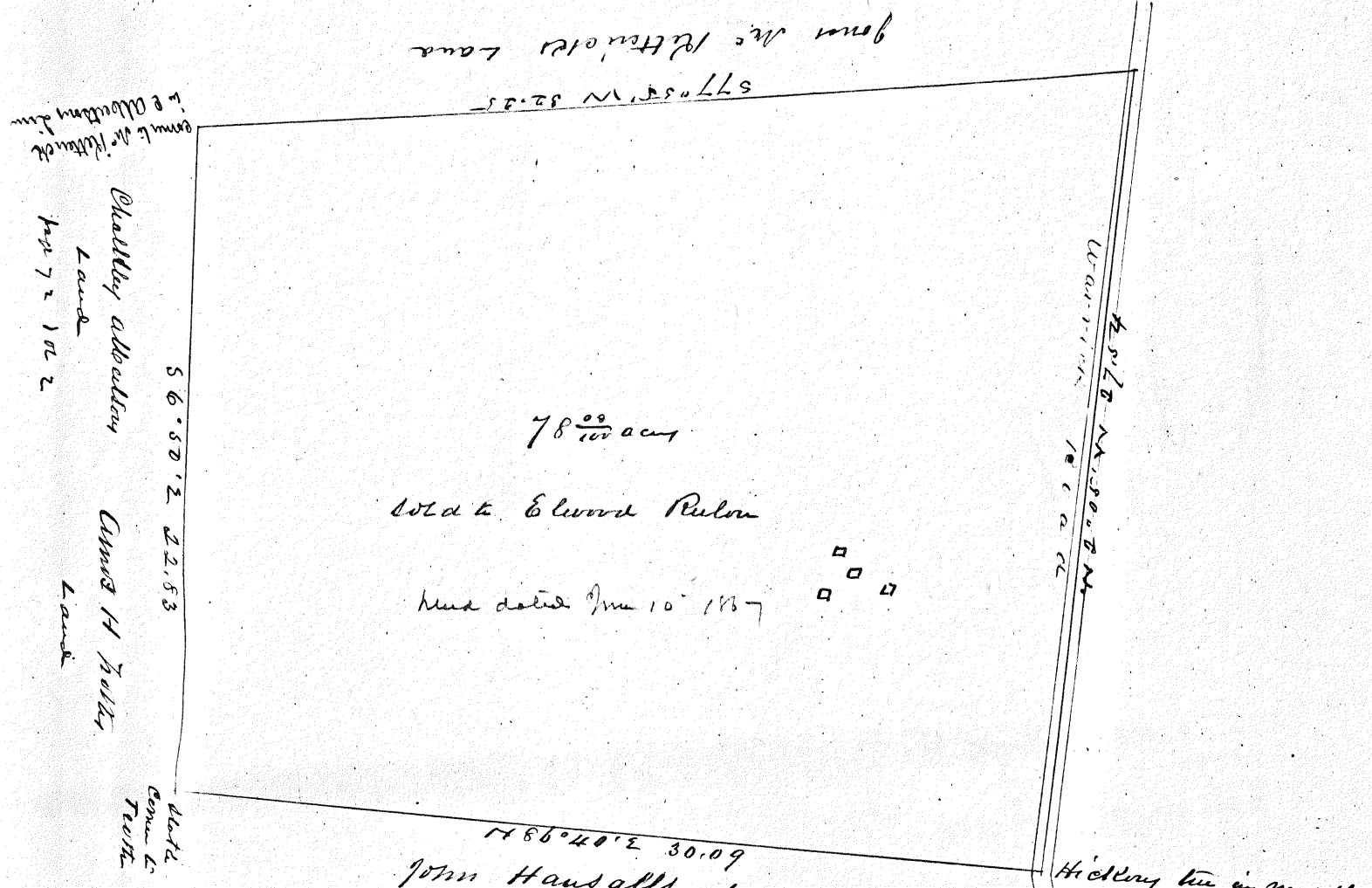


Solomon Saunders Heirs
 Land

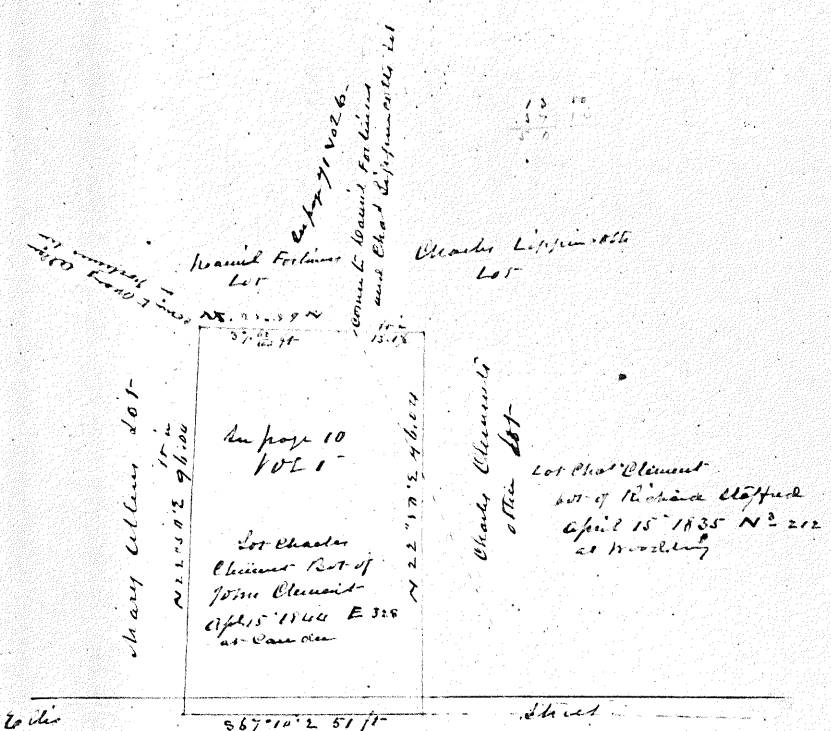
Cooper River

and Robert Airt Road







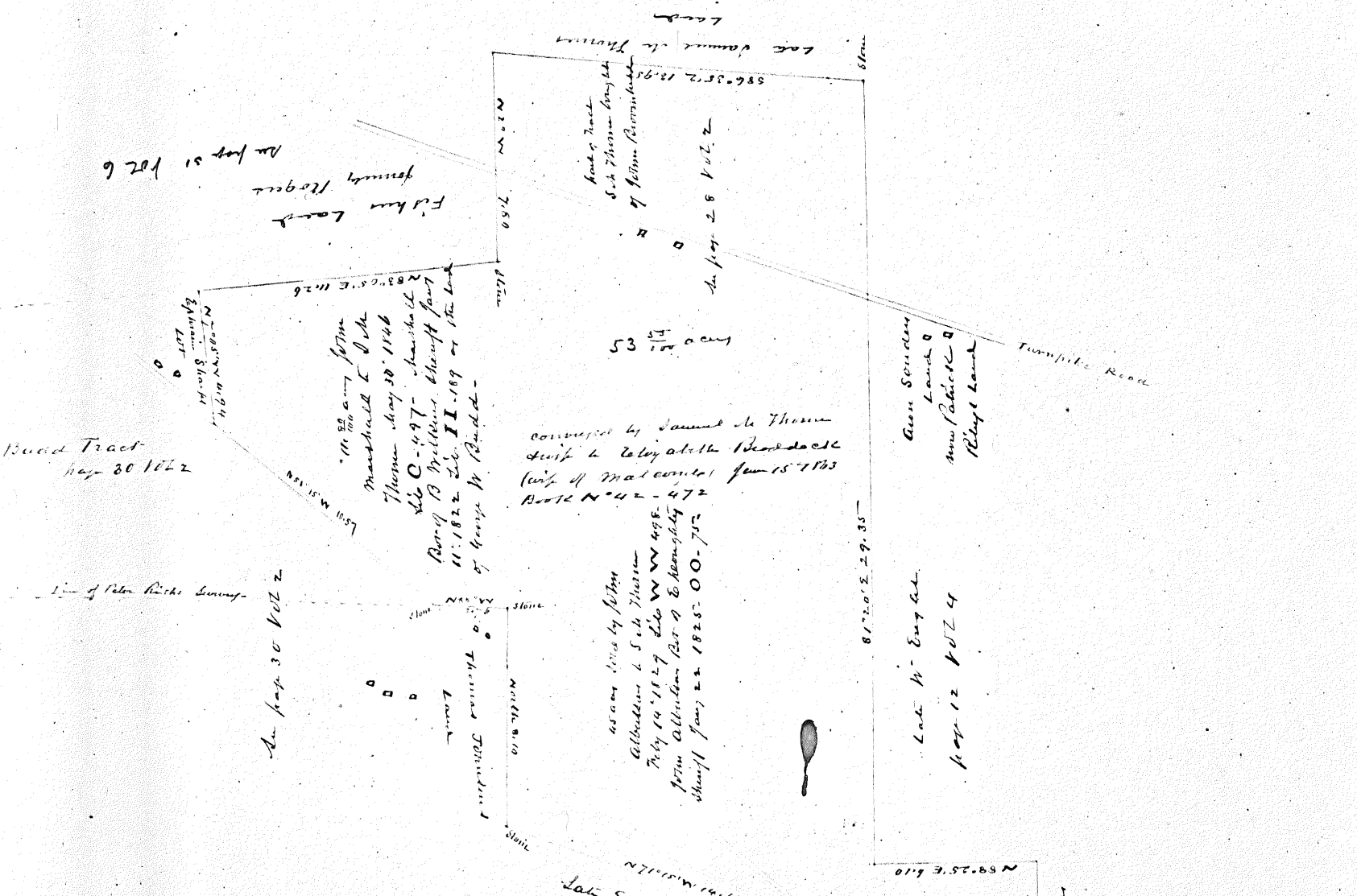
Map of Moses Nelsons farm in Haddonsfield Township at surveyed for his Executors October 25 1866 - per me - also a Lot of Woodland near the farm



Lot of Land in Haddonsfield sold by Charles Clement to his son R Elmer Clement July 1867



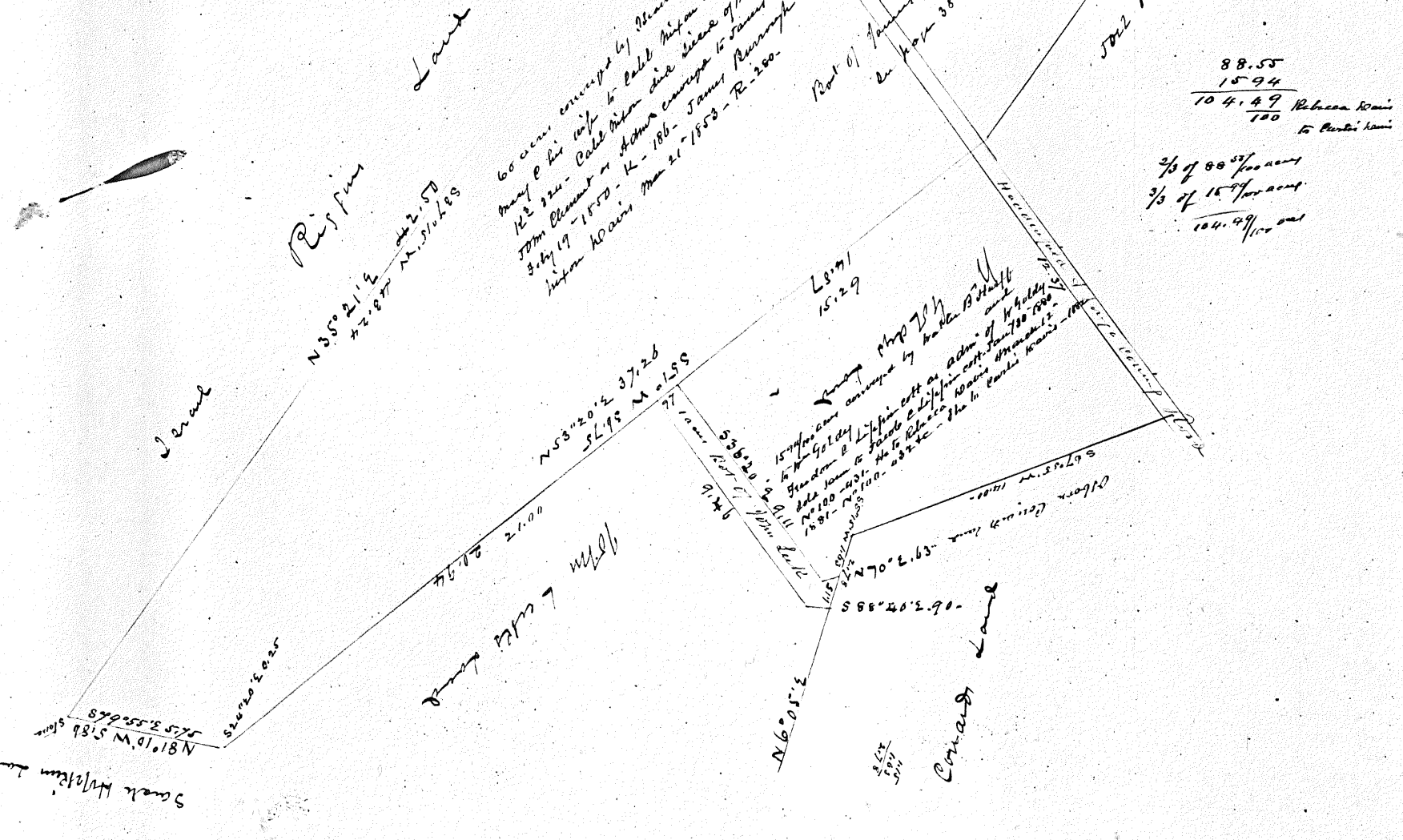
Lot of Richard Clifford April 15 1835 N 2 202 at Haddonsfield



Joseph Hilliard owned a tract of land on the hill - near S 1/4 1815 - same tract of the long & narrow road - James H Caldwell bought the hill with the same to Mary O Hilliard - all in 1834 - James H Caldwell July 3 - 1834 - K 2406 - James came to Joseph Campbell January 29 - 1835 - M 2 - 172 - Joseph Campbell to James Hilliard July 8 - 1844 - A - 187 - James Hilliard to Joseph Campbell March 25 - 1853 - R - 282 -

Map of Nixon Davis farm Waterford Town 1867

The variation of the several lots w^t to this time



88.55
15.94

104.49
100

1.0449

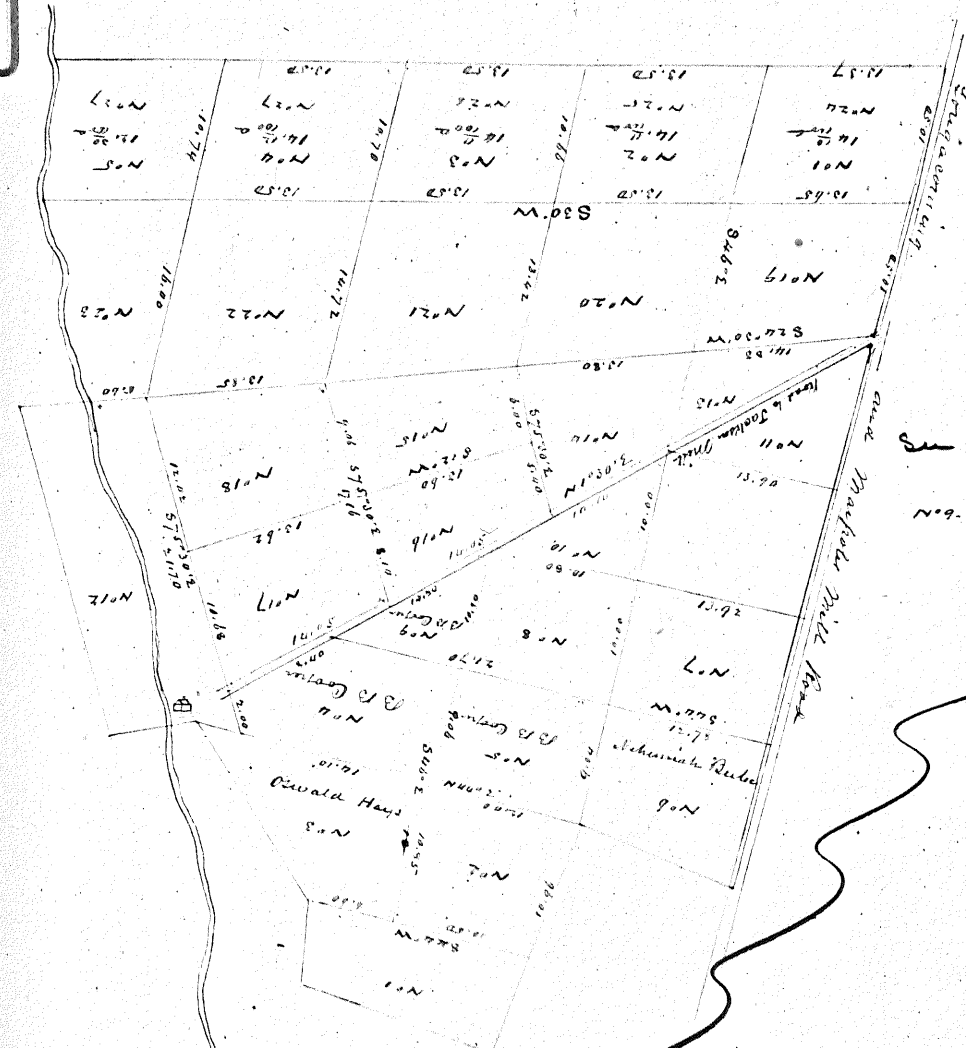
3/5 of 88.55 per cent
3/5 of 15.94 per cent

104.49 per cent

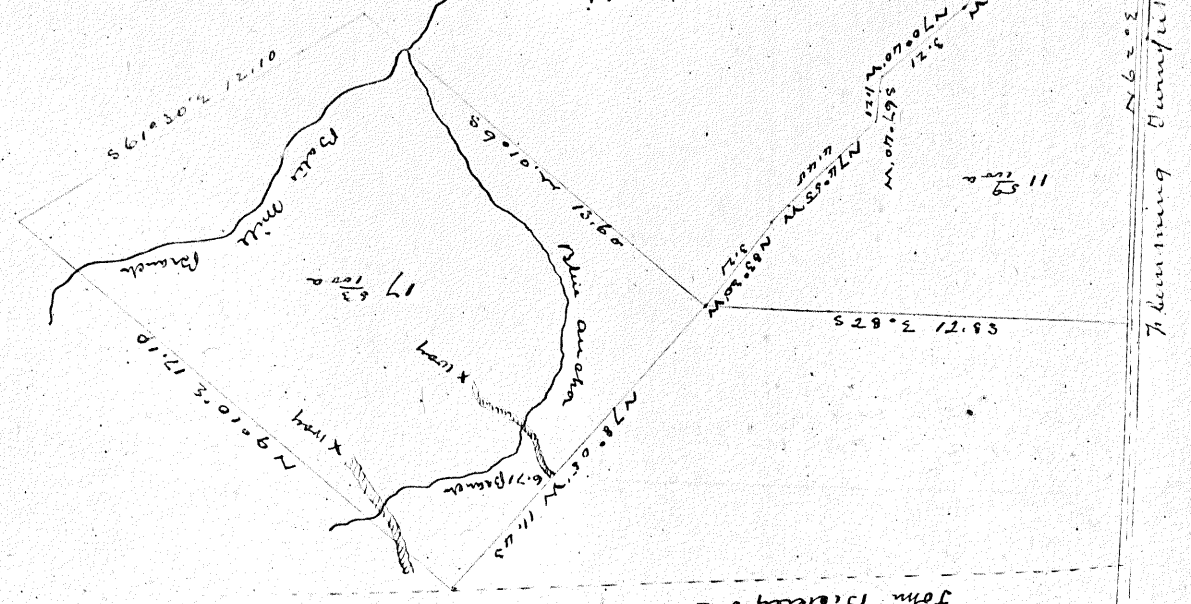
Copy of a Rough map of
Lots sold by the Camden
Bank near Maples Mill
in 1823. now owned by
various Persons - 1867
I think some of the lots
are numbered wrong - etc.

See page 80 Vol 2

No. 9. sold by AB Cooper to Charles H Ellis



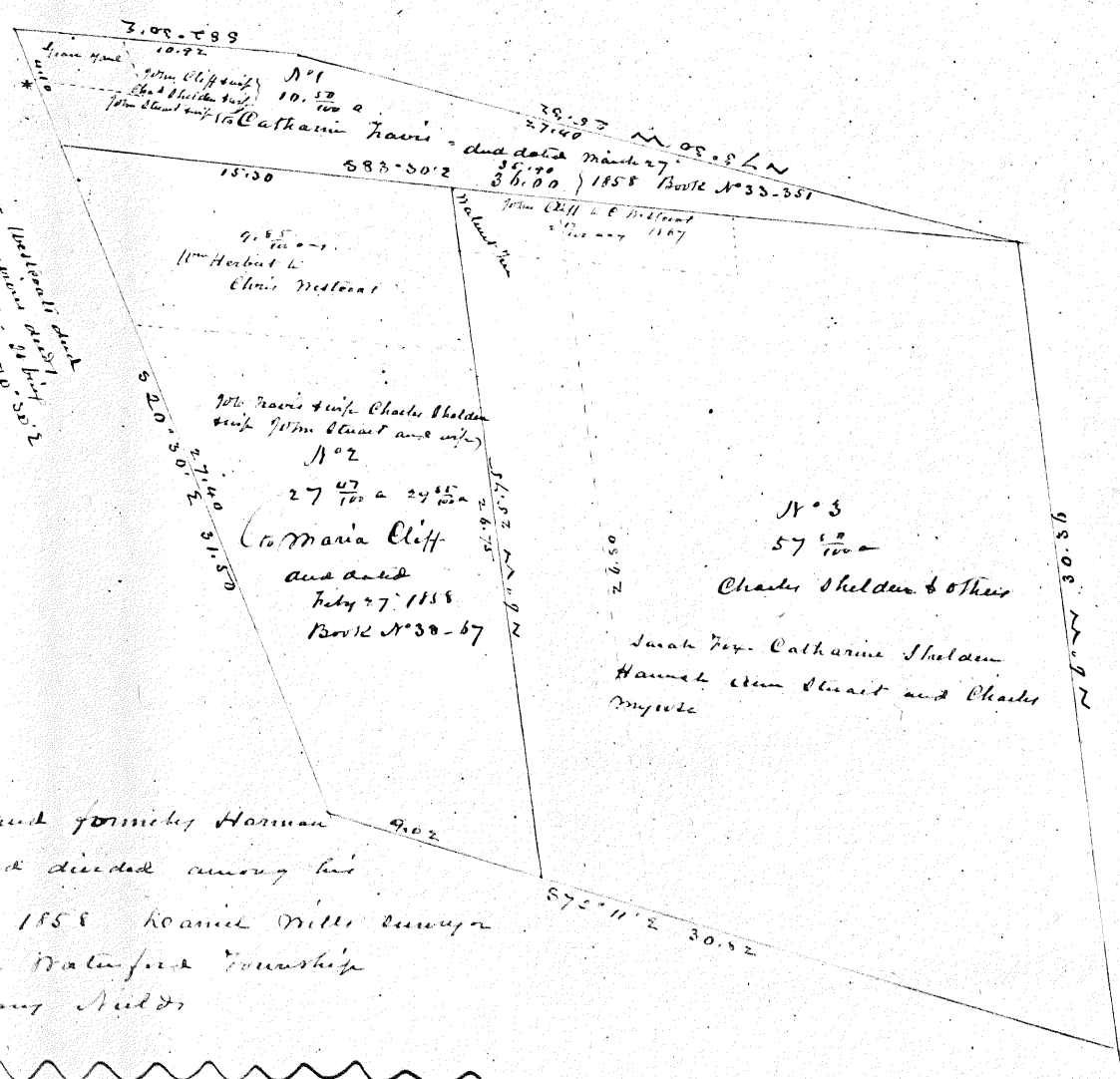
Map of two Lots of Land
sold by Edward Mallett
to Charles S. Elwood and Jesse A
Brawley's
purchased July 1867
per me



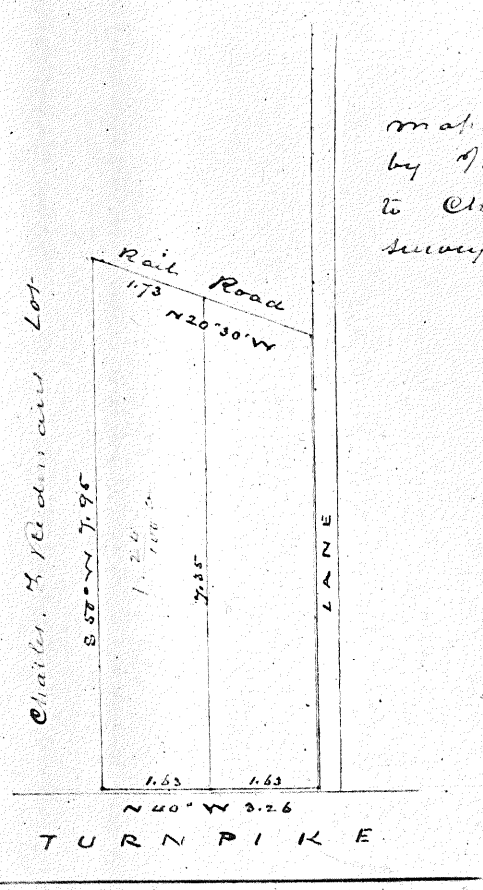
John B. ... Land

Administering Executor

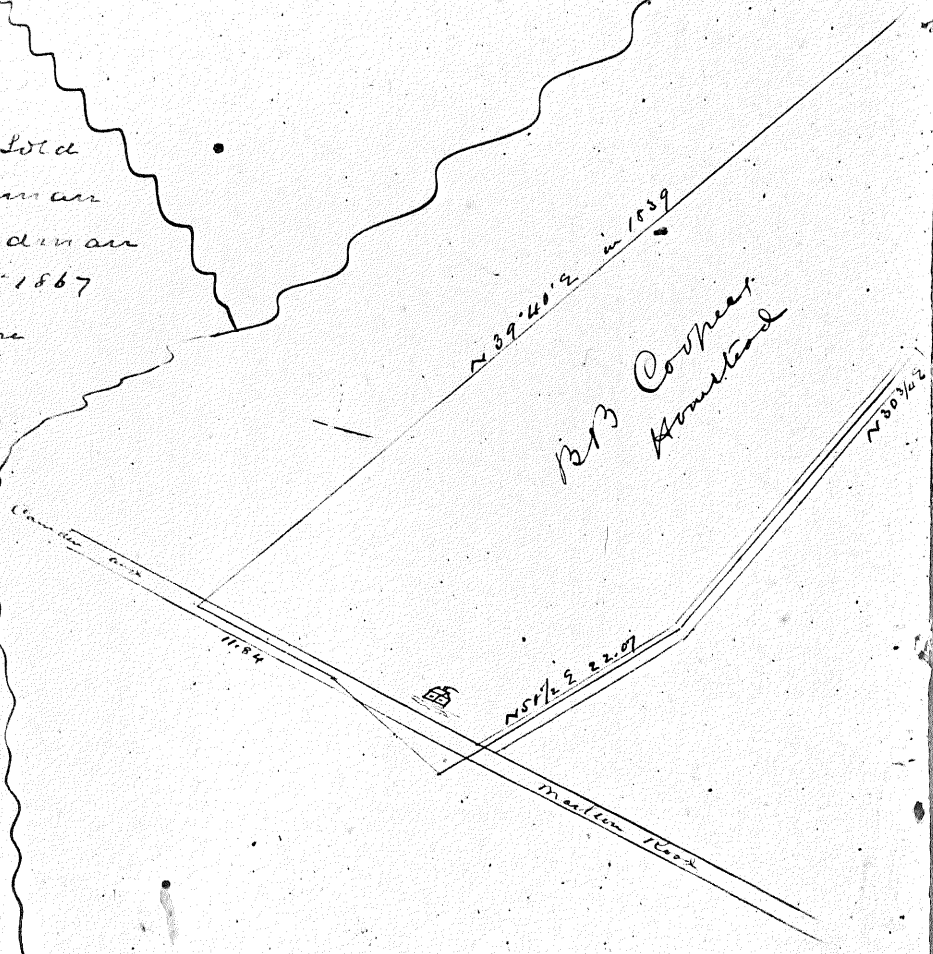
94

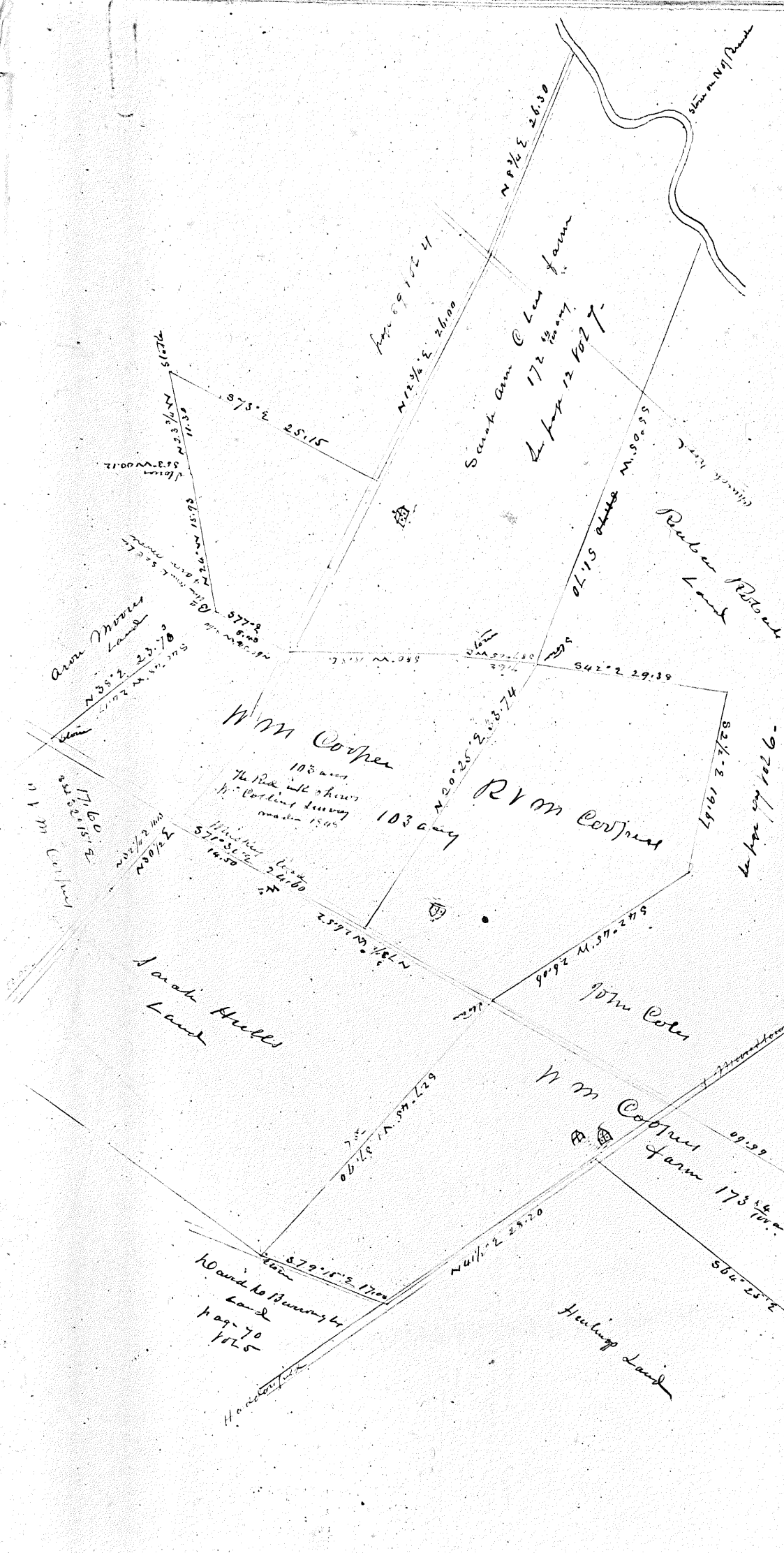


Map of Land formerly Harmon
 Myrtle and divided among his
 daughters 1858 Round Mills Survey
 Situate in Waterford Township
 near Mary Auld's



Map of a lot sold
 by John E. Redman
 to Charles F. Redman
 survey July 26 1867
 per me



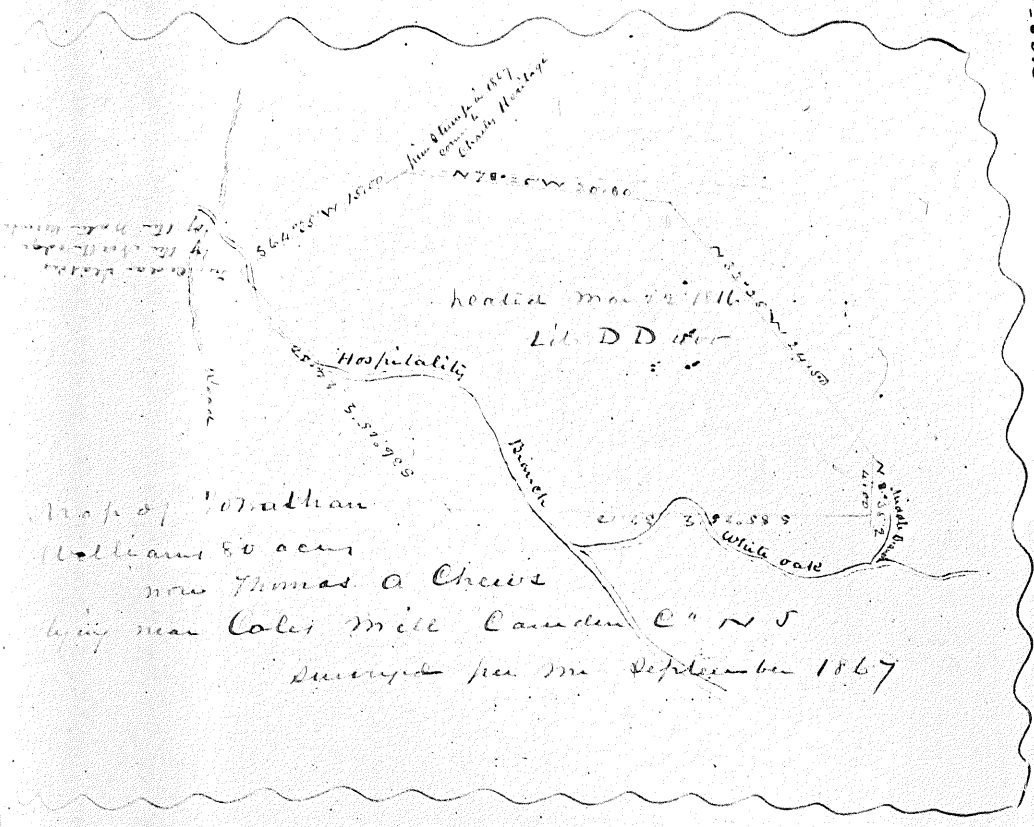


Copy of a map of R V M Cooper
 S A C Lee and W M Cooper
 Land in Delaware Township
 as made by Sam^r Nicholson
 from maps &c
 Jan^y 24th 1846-

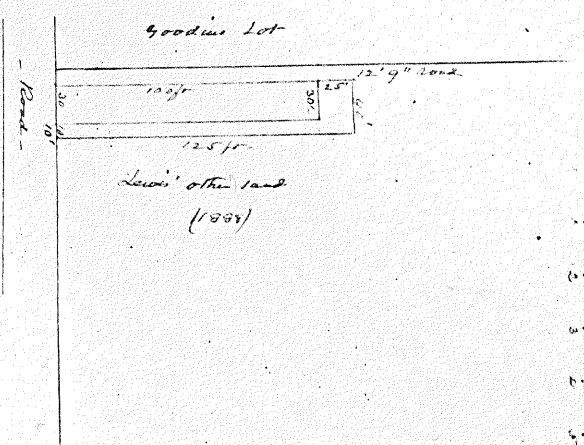
many parts of the same was so blurred
 and obliterated that it may not be
 correctly copied
 J E 1867

96

Land the heirs of John Clement was
 Lot sold by Joseph Fish to Josiah Hayden
 Sept 20 1843. Book N^o 44-3242 Fish B^o of S^o
 River vol 1 p 20 1849. Book N^o 33-501.



Map of Jonathan Williams 80 acres now Thomas A Cheever lying near Coles Mill Camden Co N S Surveyed per me September 1867



Shore side by Tideway
 to Down N. E. & S. W. and Spence Thorne =
 = Shore to " A. M. & S. 225."

Land side by Joseph E. River to page 311 and
 volume 4 River Survey 1857. Book N^o 30-501
 sold by Robert Bellamy's and others 1822 to
 page 311 of a River Survey 20-1858 Book
 N^o 31-135
 Date January 9th 1858 conveyed to J. E. Fish
 B^o of S^o April 20-1857. Book N^o 33-501.

to show the side by 'convey'
 and to Down N. E. & S. W. 30 ft
 years 1847-1849 - a water 12 ft 100 ft
 the water between the
 survey of April 9 1876

Book N^o 12-13-14-15-16 conveyed by
 B^o of S^o to Baytown 1840-1841
 Book N^o 32-422 = 1840-1841
 Williams April 13 1866 Book N^o 48-304
 one 24-11-11-11 to page 311
 1852

Lot No.	Area	Notes
N ^o 1	1.97	Henry Lyndell sold by H. Fish
N ^o 2	2.13	H. Fish
N ^o 3	2.25	T. Williams
N ^o 4	2.28	J. Williams
N ^o 5	2.31	J. Williams
N ^o 6	2.34	J. Williams
N ^o 7	2.37	J. Williams
N ^o 8	2.40	J. Williams
N ^o 9	2.43	J. Williams
N ^o 10	2.46	J. Williams
N ^o 11	2.49	J. Williams
N ^o 12	2.52	J. Williams
N ^o 13	2.55	J. Williams
N ^o 14	2.58	J. Williams
N ^o 15	2.61	J. Williams
N ^o 16	2.64	J. Williams

Map of Land in Center of Water in
 Lots by Joseph Fish
 Surveyed May 1867
 by J. L. Williams

Surveyed May 1867
 by J. L. Williams

Surveyed May 1867
 by J. L. Williams

From corner to Robert's
land in the line of
land formerly Robert's

837° 45' 15" W 43.00'
S 87° 45' 15" W 27.00'

Release of 11 1/2 1/4
Land for 10 1/2 1/4

S 83° 15' 15" W 43.00'

North Star Hill DB. 1867

371.0.38
42.3.00
413.3.38

Beginning at a stone
near Reuben Bradcocks
in the line of land
formerly Joshua Roberts

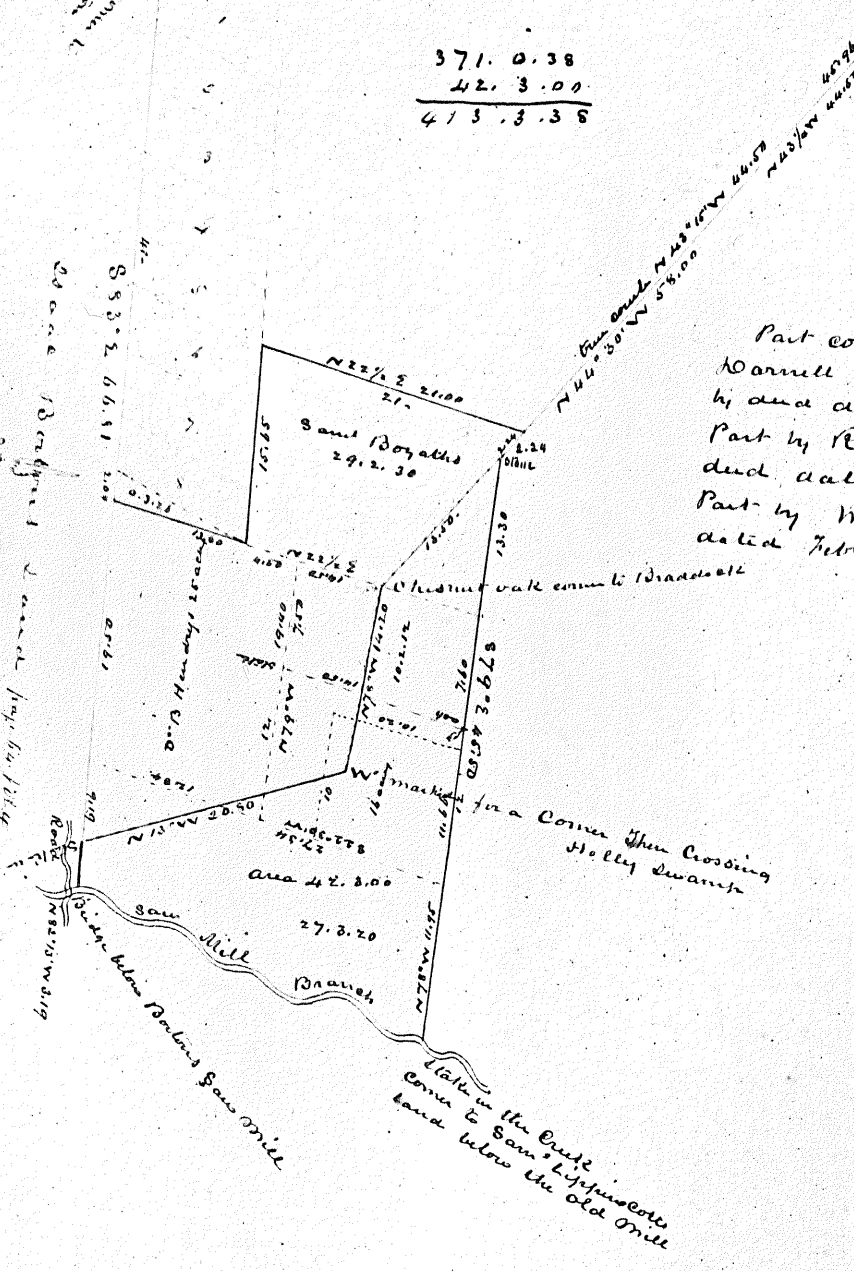
Part conveyed to Saml
Darnell by Samuel Lifpincott
by deed dated Dec 5-1797
Part by Reuben Bradcocks by
deed dated May 27-1797 and
Part by William Rogent by deed
dated July 26-1805.

Copy of a map of the
Darnell Tract (under B B
Cooper)
The Red ink shows the
Running of Wm Coopers
in 1797 and the Black
ink shows Wm Clement's
Correction about 1817 of the
Easterly part of the tract
and as B B Cooper sold
the Land
Memo from Darnell to Cooper
dated Dec 9-1807 Lib L-230.


Released by Samuel Lifpincott
to a corner to Darnell
and Robert's 13 rods wide

at a corner when crossing
Holly Swamp

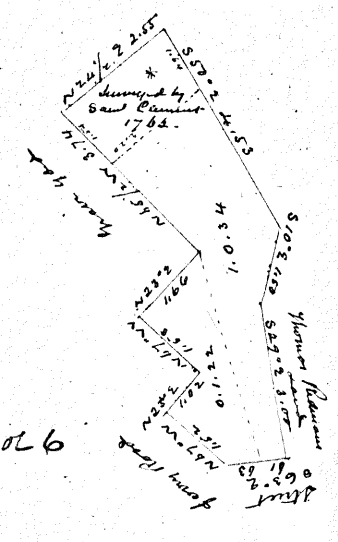
with in the Creek
Corner to Sam Lifpincott
land below the old mill



Handwritten notes in the left margin, including 'Road' at the top and 'Carter's... Williams' further down.



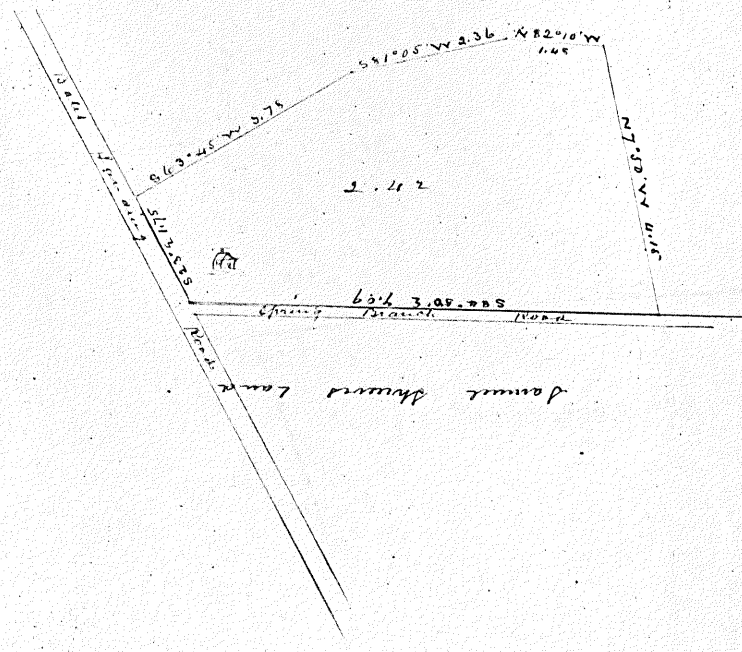
* sold to Wm Quis covia by Elin Estanght
 here 2 1745. - here not recorded



Rec deed dated Nov 17 1744
 Thomas Ridman first sold Wm
 Quis covia a small piece of land
 on N side of his lot -
 here not recorded
 Rec at corner of Wm Quis covia lot & corner of
 Wm Ridman's House then by Wm Estanght
 50 ft to a corner 11 inches from Quis covia lot
 Thence $N 81^{\circ} 00' 26$ ft 3 in to Quis covia corner the
 to Quis covia $S 29^{\circ} 2' 58$ ft 3 in to 7th St

See page 22 Vol 6

Two maps of a lot of land in Hadley parish
 lately owned by Elin Covin & Sarah Clement
 since by Helen Covin who sold same to Isaac
 Braddock Esq 1867



Map of Land sold by
 Revon Bates to
 James Carrac

Surveyed Jan 1 1865
 per me

CCPC

Survey of land in the Parish of Hadley
 late in lot by Joseph Pitt

Survey of land in the Parish of Hadley
 late in lot by Joseph Pitt

A	page
(W ^m Albertson 100 acres survey/Logans)	34
Michael Apps & Fishs Land	39
Land David & Isaac Antion Lot/ Snow Hill	62
W ^m Albertson's swamp	114
Phoebe Apps land	38
James-Charles & David Artwars Land	62

B	page
Ballanger's Farm	15-14
Richard Reells Redway	17
Joseph Budds Land	19
Mark Baxton of W ^m Fowler	21
J ^m Burroughs & others (Hada's son)	24
Henry Besser of Davi' Githens	25
Burroughs, Nicholsons & Ellis Land (old map)	47
W ^m Barford Land (Maitton)	50
John Burroughs Land (170)	57
Jam ^s Baxton (family)	69
Maitta Ballanger Cedar Swamp	76
Samuel Briers Land	79
Braddock's Lands - 56-61-93-98	
Deane Braddock's Lot (Haden's)	98
Charles & Braddock of Horton	70
Rebecca Bisham of Horton	70
James Bell of Williams	96
Boice & Reed's dispute - 91	
Abneriah Bebes Land - 93	
James Bells Land - 96	
H & M Brill of W ^m S Road	29

C	page
W ^m Carrick of J ^m Evans	16
Caroline Chestman (late Philip Miel)	17
E. Y. Collings of his sisters	18
Part of Chestman Land (Logan's kin's)	22
Noah Cook of W ^m Fowler	21

C	page
Sam ^l & Evan Clements Redway (Hadden's)	37
Osborn Clements Land - 18	
Isaac Cooper's Cedar Swamp (family)	38
Francis Collins Land - 38	
Collings Cedar Swamp (in lots)	44
Joseph Collins & others Swamp - 25	
James Cairns Cedar Swamp (late Haden's)	46
Amelia Campbell's Land - 27-28	
James Coward Land	48
Hannah Ann Clements Land - 32-33	
Collings Land (Newton)	49
James Cox's Swamp - 44	
Church Lot (Colund) Green Land	50
Elizabeth Clements Swamp - 46	
Collings & Knight's Land	56
Joseph & Parkhill's Land - 55	
Collings & Brodbeck's	56
Coffins Land (now Pittman & Coffin)	29

N. A. Clement & Mary Allen	57
late B. B. Cooper's Land (58) 25	67
Clement's Cedar Swamp	69
Cooper & Coles Cedar Swamp	72
W ^m Clements Cedar Swamp	75
Cooper & Clements Cedar Swamp	75
Coles Land & c ^o 77-78	74
Collins Tract (B. B. Cooper)	75
James & Clements Swamp - 75	
W ^m Cooper Cedar Swamp	76
Cooper's Farms	79-95
Henry Charnock of Goodin - 96	
Carriger's Bank Lots	93
Man's Cliffs Land - 94	
Chas ^l Clement to R. W. Chas ^l Clement	90
Turner's U. Chas ^l Land	96
B. B. Cooper's "Daniel Tract"	97
James Cairns of B. B. Coles	98
Joseph H. Coles Land	72

D	page
Sam ^l C. Davis Land (family)	54
Danell tract (71) (72) 97	
Deane Houghton's Land	77
Nixon Davis' farm	92
Josiah Dills Land	57

E	page
L. B. Engles Land	8
J ^m R. Evans to Concord	16
Evesham Land	45
Ellis Burroughs & Nicholsons Land (old map)	47
Mary Ann Elliott Land	60
Mary Evans Swamp	76
W ^m Evans Swamp	76
Jam ^s Eves Swamp	76
Josiah Ellis' heirs Land	79
Anna M. Elley of J ^m Lewis	96
W ^m Estough's Land (old)	30
Franklin R. Ellis' Land	79
Simon B. Ellis' Land	79

Franklin R. Fowler (of Goodin)	20
Franklin & Mattuck Land	22
Friends Property (orthodox)	23
James Fuddell of Concord	23
Mary Ann & George Fishs Land	39
Richard Fishs Land - 34	
J ^m Fishman's Land (family)	44-6
James Fishman's Swamp - 46	
W ^m Fishs Land	96-57
Fisher Tract (Newton)	57-68
Joseph H. Fowler Land - 79	
W ^m Fowler Land	21
Joseph Fishs Land (in lots)	96
Charles French's Redway - 54	
Russell of Horton	96
Jesse Fuddell's Land - 96	
Fowler to Horton & Polk	31
Grant of Goodin	96

F	page
Franklin R. Fowler (of Goodin)	20
Franklin & Mattuck Land	22
Friends Property (orthodox)	23
James Fuddell of Concord	23
Mary Ann & George Fishs Land	39
Richard Fishs Land - 34	
J ^m Fishman's Land (family)	44-6
James Fishman's Swamp - 46	
W ^m Fishs Land	96-57
Fisher Tract (Newton)	57-68
Joseph H. Fowler Land - 79	
W ^m Fowler Land	21
Joseph Fishs Land (in lots)	96
Charles French's Redway - 54	
Russell of Horton	96
Jesse Fuddell's Land - 96	
Fowler to Horton & Polk	31
Grant of Goodin	96

G

Jacob & Thomas Cedar Swamp 25
 Galley Glover's Town Lots 20
 Eliz' Queen of East Fowler 21
 Joseph & Willis by Exchange 35
 Wm Griffiths Farm 40
 John Gill Land (57) 48

H

H 11 and 13 Hays Land - of Wolfe 62
 Hillman's heirs to James Copper 2
 Maria Menchilli's Land 1
 Joseph Hinchman Land (divided) 10
 William & Hopkins Estate (part of division) 12
 16 Hays Miller Lot (part of self) 70-9
 45 Hillman's heirs to John Wright 1
 47 John Huggs Land 17
 60 Hill Huggs 17
 76 Haddonfield Lots (part of town) 24
 76 Lands about Haddonfield 30
 79 John C. Huffs Cedar Swamp (36) 21
 95 Hadd & Camden Township Lot 46
 30 John C. Huffs Farm 52
 79 John W. Hantsford 20
 79 Mary to Horler Lot in Hadd 70
 79 Harrison & Hollingshead Swamp 74
 William Hooters Land (part) 76
 Amy Hulings Swamp 76
 30 Rebecca A. Hinchman's Lot 79
 22 Jacob Harley of Hulings 90
 23 John Housley Lot of Fish 96

I-J

57 Benj S Barrett to Mary Jordan 15
 268 Woodruff to Mary B Jennings 51
 21 Iron Mill pond 61
 96 Taggard Tract (near Plumpton) (part of Copper) 67
 96
 31
 96

K

John Raighen Land - 24
 Land of Mary at Lane of Isaac Ray use
 Rebecca H. Raighen lot - 73
 Sarah Nellums Land
 Sarah B. Rays Cedar Swamp
 Rams Cedar Swamp
 Edward C. Knight's Land - 18-49

L

John Lawler (of Bryant's Adam) 9
 Wallace Lippincott's Cedar Swamp 31
 John W. Logan Farm - Newton 63
 Thomas Long's Land 67
 John Lucas Land 69
 Samuel Locke (of Braddock) 91
 James Lewis Lot (of Hindon) 96
 Isaac Laws of John H. Polk 20
 Albertson Lippincott's Land 54

M

Samuel M. Mallocks Land - 9
 John Mallocks Land in Squantum Neck 22
 John Mallocks Cedar Swamp 31
 Isaac Micketler's Land (part of Quaker) 35
 Wm Mason's Farm (part of self) 43
 Iron Woods Cedar Swamp (part of Hantsford) 46
 Methodist Church Lot (part of Hantsford) 28
 Harman Myrose Land (divided) 94
 Samuel L. Myrose of Bond 19
 Samuel L. Myrose Church 50
 Cho' 4 Mayhew of M & Horler 70

N

Nicholas Nicholas Land - 22
 Newcross Land (part of Hantsford) 25
 Mary Nields Cedar Swamp 36
 Nicholas Burroughs & Ellis Land (part of Hantsford) 47
 Samuel Nicholas Land 10

O=P=Q

Wm P. Paacoer's Land (part of Hantsford) 22
 Division of Paacoer's Land (part of Hantsford) 42
 George A. Paacoer's Cedar Swamp (part of Hantsford) 42
 James M. Paacoer (of John Cairns Executor) 42

R

John Philips Land 65
 Jesse Peterson's Land 29
 Pickett-mill tract 77-78
 Heirs of Robert Price 48
 Polk and Hopton's division 21
 Thomas R. Polk's Land - 20
 Thomas R. Polk's Land - 23
 Thomas R. Polk's Land - 23

R

Rowland Burroughs dispute 31
 Part of 1913 Robert's division 32-33
 Andrew Ross Cedar Swamp 21
 Richards - late 13th Century - 36
 John Rogers Land (part of Hantsford) 32
 Rogers Cedar Swamp 76
 Roberts Land - 90
 Redman to Redman 44
 John Roberts Land (of C. L. Willis) 50
 John R. Roberts Lot - 32-33
 Ezra Roberts Swamp 44
 John Roberts Land 57
 Joseph S. Read 3-29-79
 Read & Jones dispute 91
 George M. Rogers - (of Hantsford) 2

S

Southard's Children 2
 Snow Hill Lots 67
 John Sellers of John R. Evans 16
 Hesteriah Shivers (part of Hantsford) 18
 John B. Stevenson of East Fowler 21
 Mr. Stiles Land (part of Hantsford) 22
 Chas. H. Stinson Lot (53) 33
 Stokes and Stiles Cedar Swamp 31, 44
 Wm S. Sicker (of John Cairns Executor) 42

"S" cont. on next page

T-U-V

Samuel M Thoms Land	16
"Scotts town lots" 20-21-	58
W th H Fods Land	20
Tanners Street Lots	24
Thos Cottate (division) 266	29
<small>John Thorns survey - 38-</small> Richard H Thies Land	67
Jesse Turnus dots	6-
<small>Nicholas Van Scotts land - 62</small> Valentines Land	48-
<small>John Vanman - 62-</small> Catharine Travis Land	94

W

<small>Wth Woodruff Cedar Swamp / farm 4/1</small> John Wrights Land (to Mrs Humphreys)	1
<small>John Wright of Philadelphia land - 1-</small> John Wrights Farm	3
<small>in 1776</small> Jacob Whites Land (near Hill)	67
<small>Samuel Woods Land 12-</small> John Wright to Hornoff	1
<small>Chalkey Hill - 20</small> The st W Williams property	8
<small>Mary Jane Wells lot - 6-</small> Willis Griffiths Exchange	35
<small>James Wells</small> James Wills Land	44
<small>Andrew Methodist church - 25-</small> James Wells Cedar Swamp	45
Charly & Wills Land	57
<small>66</small> Mr & James Wills Farm	57
<small>60</small> Alex C Wills Land (Marlton)	60
Rebecca Wills Land	65
<small>Theodore Williams lot - 66-</small> Wolfs Land (sold)	62
<small>James R Williams Land - 79-</small> Jonathan Wrights Swamp	74
<small>James Woods Cedar Swamp -</small> Wills Cedar Swamp	76
See Williams of M & Horton	70

X-Y-Z

"Zion" Church Lot (Coloured)	50
------------------------------	----

from Last page

S

John Shivers Land (division)	64
Chas H Shivers Lot (swamp)	73
"Shore tract" (Coopers)	73
Louisa J Shivers Lot - 32-33-	73-
School lots N ^o 15 of Whites	7-
Cubit M Still of Coward	48
Chas H Smith of Millshire	20
Lot of Winstow School district	28
Benjamin Shaw - of Fish	96
Joseph C Stays Land - 47-	12
Richard Shivers Land	21
Jacob Stokes Land	30
Joseph C Stafford Land	44
Philip Stays Land	47
William Simples Land	62
Eriss Stokes Land	79
Aron Louders Land	79

page