

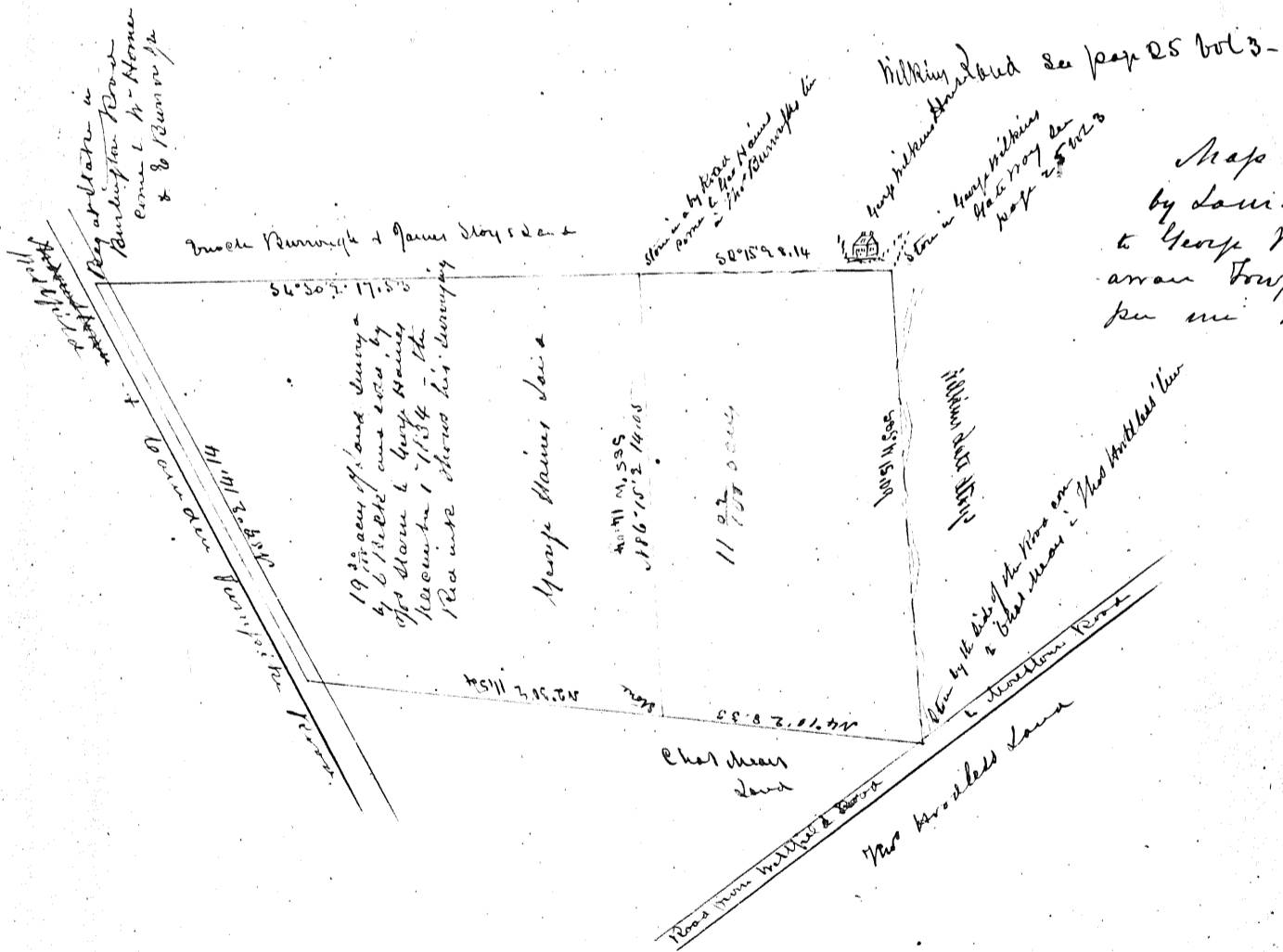
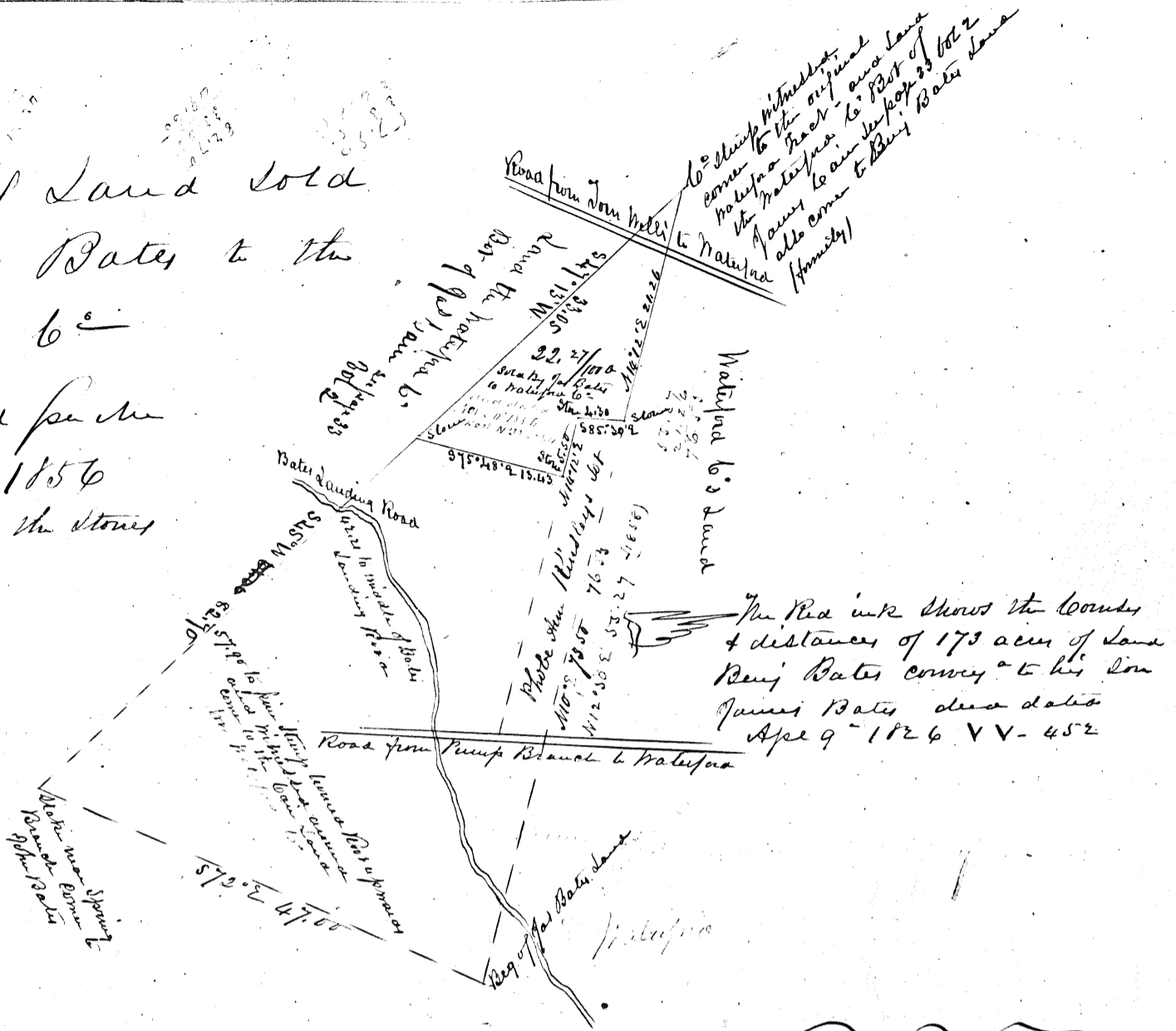
Volume Fourth

A Collection of Maps and Draughts
Copied from old Maps and Draughts & from actual surveys
By John Clement

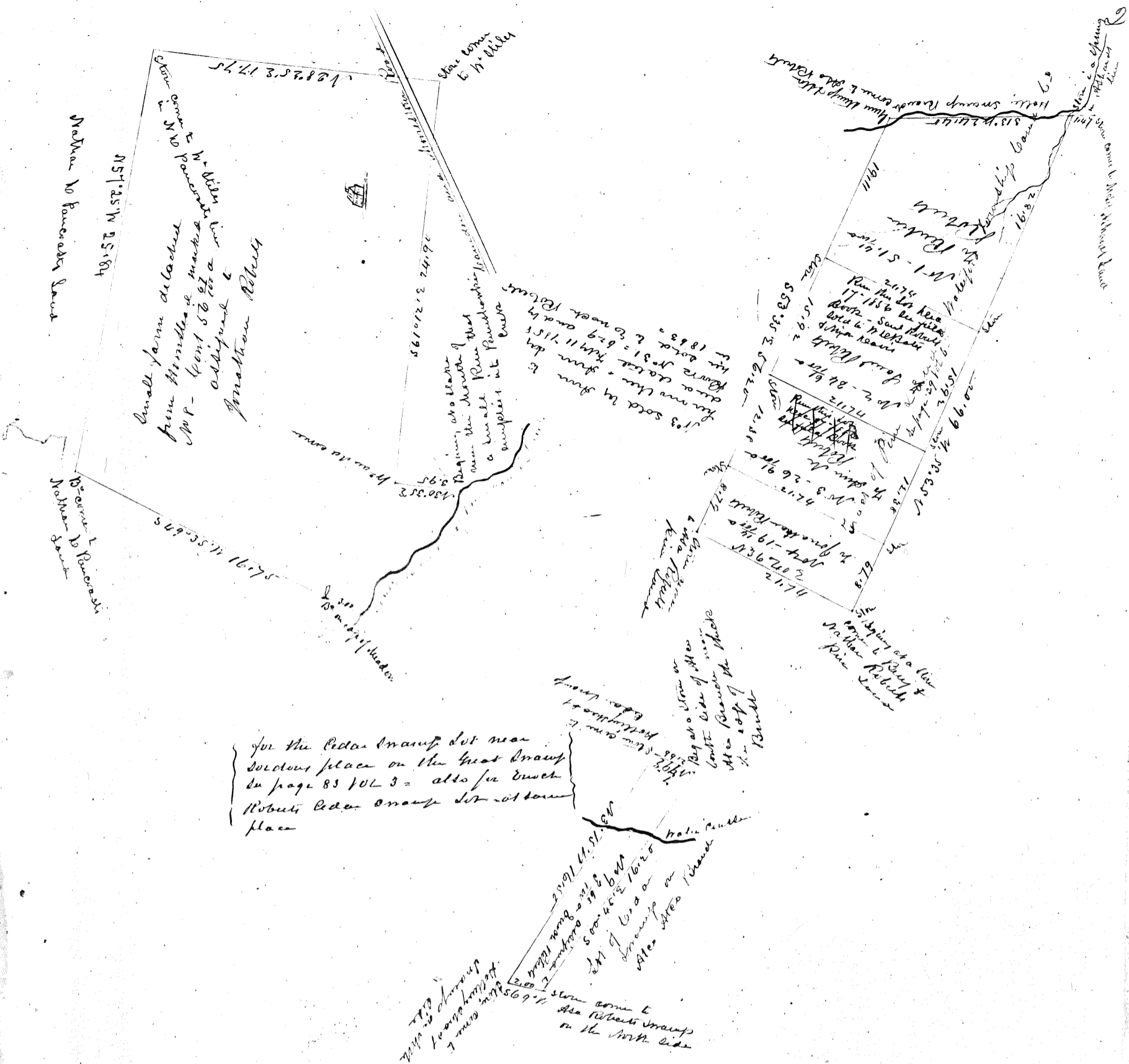
September 19th 1856

Map of Land sold
by James Bates to the
Hathorn Co

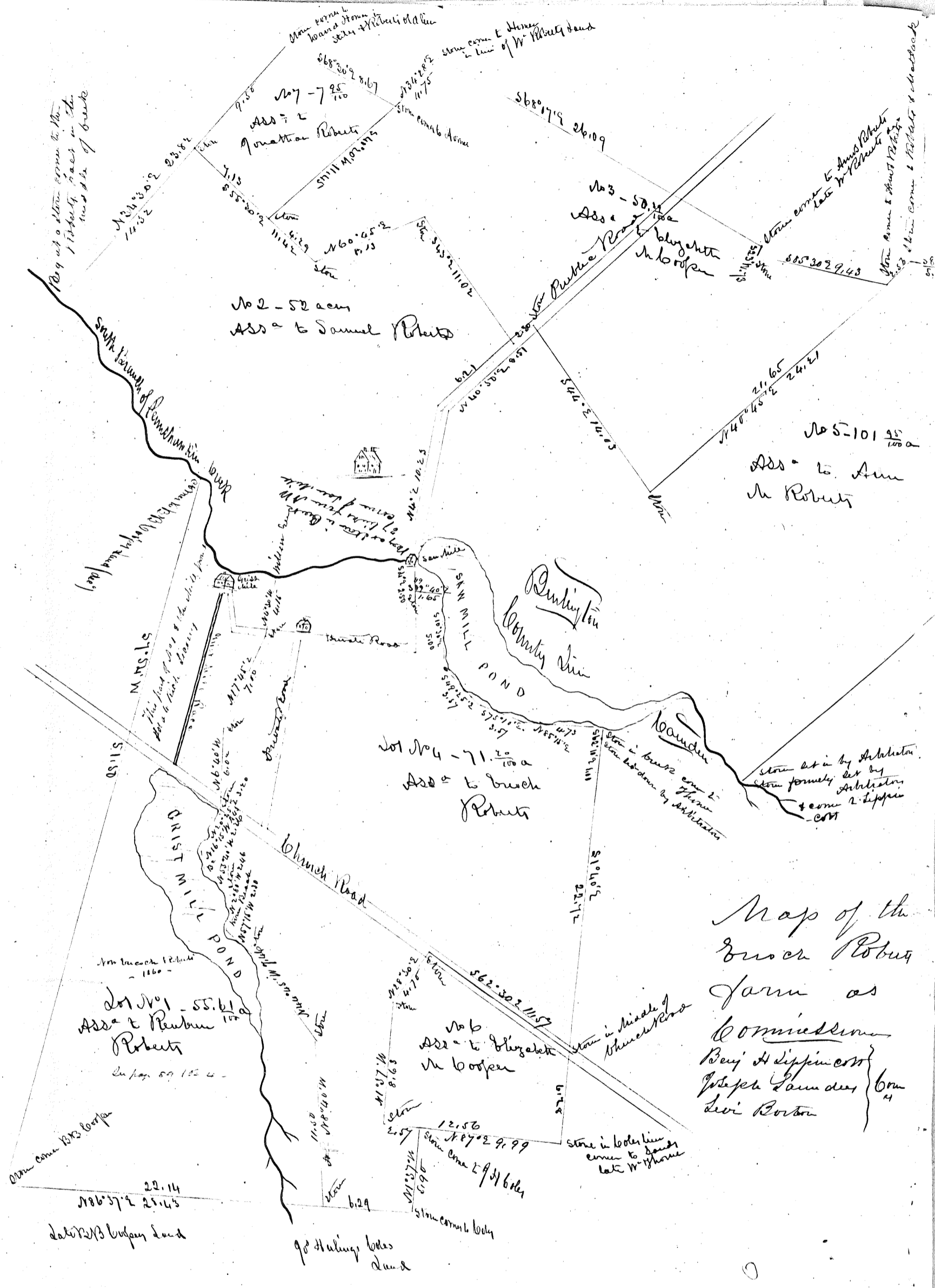
Surveyed per me
Nov 1856
and put in the stones

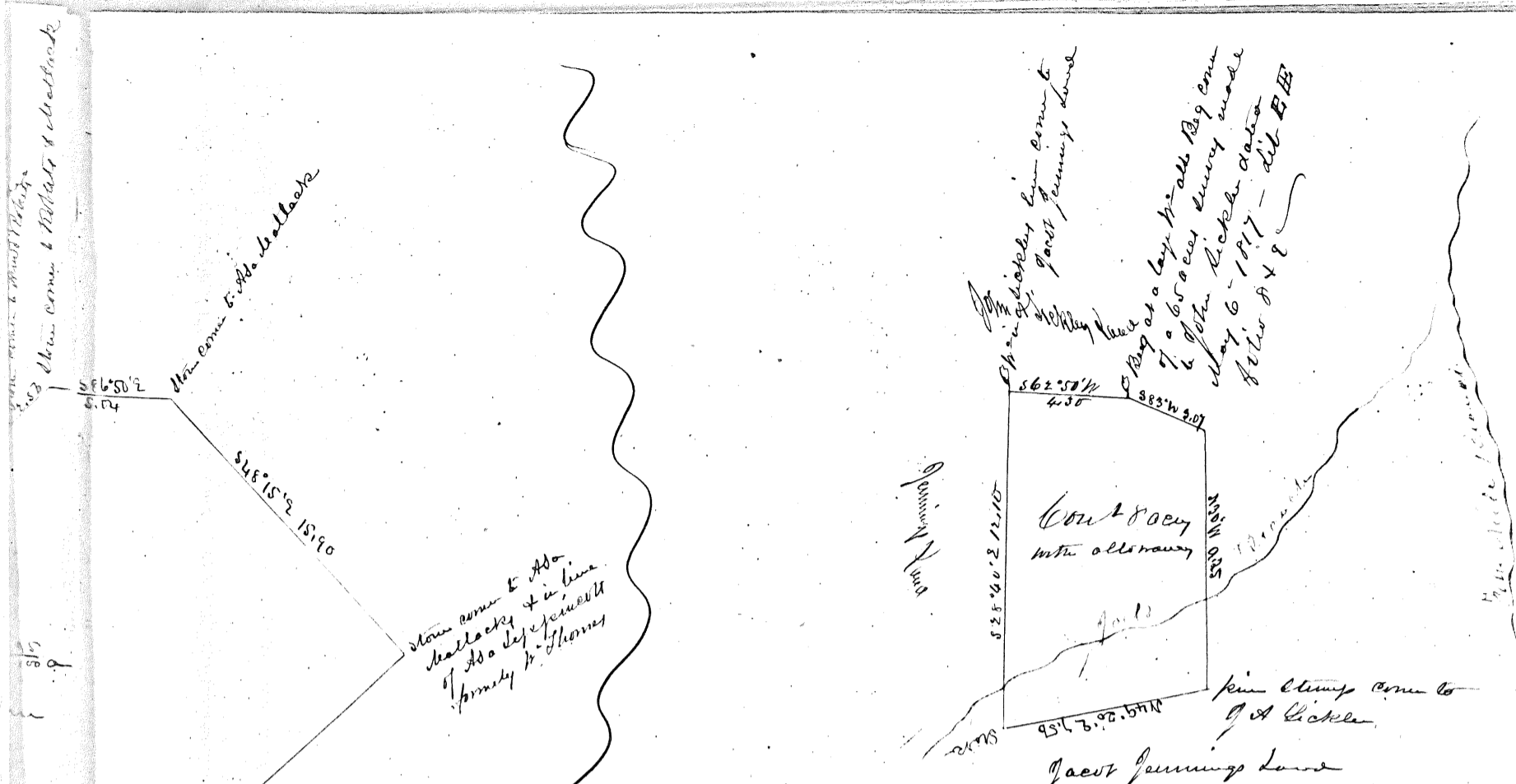


Map of Land sold
by Lawrence Remond
to George Wainwright in full
amount for survey
per me here 1856



Part of the Maps of the
 Revision of the Real Estate of
 Emory Roberts Jr (for the Balance
 see next page)



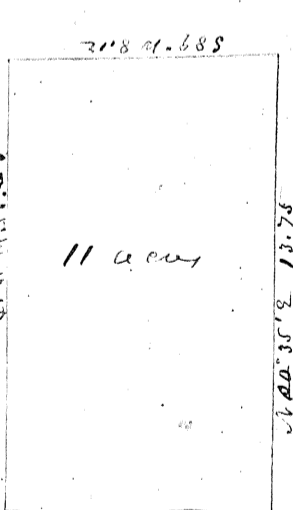


Map of a location as made to John A Lickler per the December 31st 1856 passed February Council & situate near John A Lickler, Head in Princeton Township Landau to surveyed by G. June 24th Nov 1856


The Division of Township made by one dated April 11 1844 - & Rec'd at Mt. Holly in Book B of Division - 382-12 and Rec'd at Camden in Book A - 107c

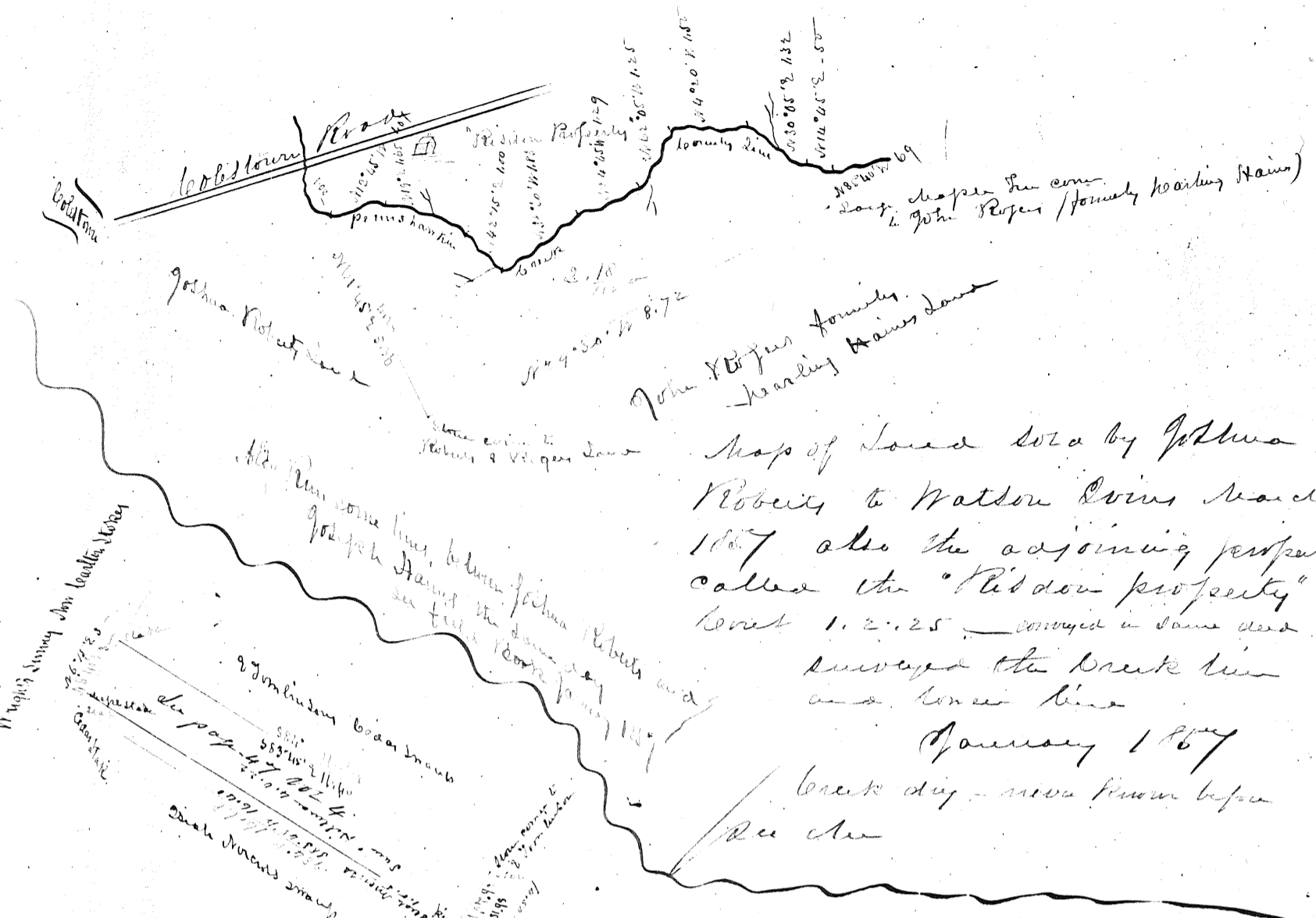
Map of land sold by G. Clark to John Sharp Jan 1887

John G. Clark divided to his son Joseph Clark - John G. Clark purchased of Joshua Lickler by one dated Feb 17 1844 ditto to 28th on roadbury formerly Madeline Beckler dit



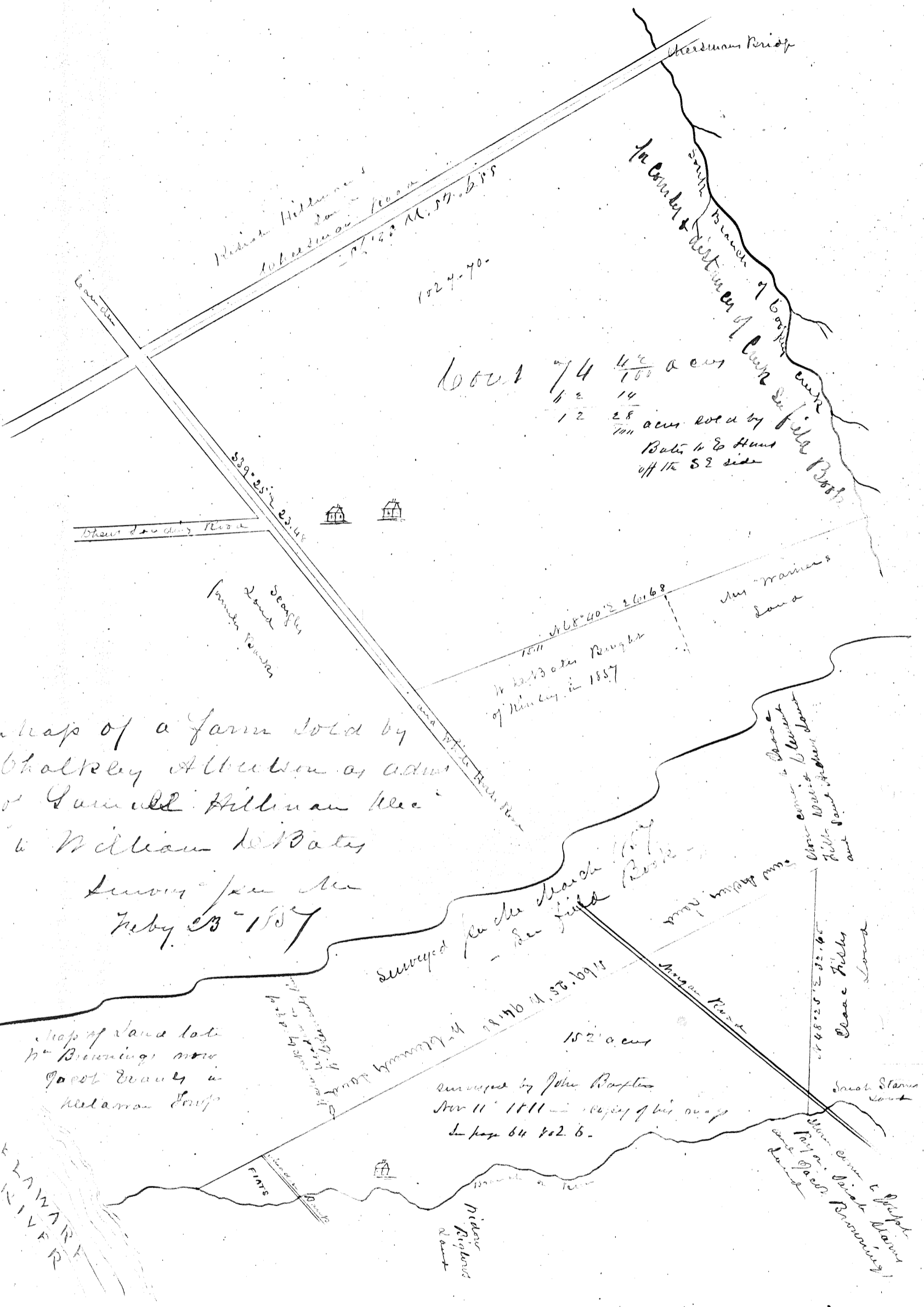
Rec'd at a stone on the east side of the Road from W. H. H. & Longcoming come to J. S. Smith non to L. Hillith on page 27 vol 3 - page 6 vol 2 -





Map of land sold by John Roberts to Watson Evans March 1867 also the adjoining property called the "Piddon property" lot 1.2.25 - conveyed in same deed surveyed the break line and corner line
 January 1867
 break dig - never known before
 See also

Map of Cedar Swamp
 on East side of 48th Street
 back of George James place on 4th Street to and 4/5 of the same held by
 Charles Albertson as agent of Samuel Hillman dec'd's estate by
 Deed of 1844 - Title - John Oliver conveyed to Hillman - Hillman
 as agent of 1844 conveyed to Oliver by deed of 1844
 1844 - John Thom + Isaac Thom conveyed to R French Sept 23-1816 the
 1/2 AA lot 451 of 1/2 of Cedar Swamp conveyed to John Thom by deed dated
 10-17-1798 of 1/2 of Cedar Swamp dec'd - John + Isaac Thom were the
 children of John Thom - Note - This lot was also Deed of 1844 for next
 below line in the same case of Deed of 1844 survey of Cedar Swamp
 see page 11 lot 1 1/2 - Albertson sold to R V M Cooper 1857
 1857 - 1857 morning 8/20th R V M Cooper for this swamp by deed to his wife + reason



1000 74 $\frac{44}{100}$ a. c. w.
 62 14
 12 $\frac{28}{100}$ a. c. w. sold by
 Bates & Co Hunt
 off the S E side

Map of a farm sold by
 Chalkley Albetson as agent
 of Samuel Hillman Dec
 to William H Bates
 Survey Jan the
 Feb 23 1857

Map of land late
 Wm Brunning now
 part owned by
 Hillman Corp

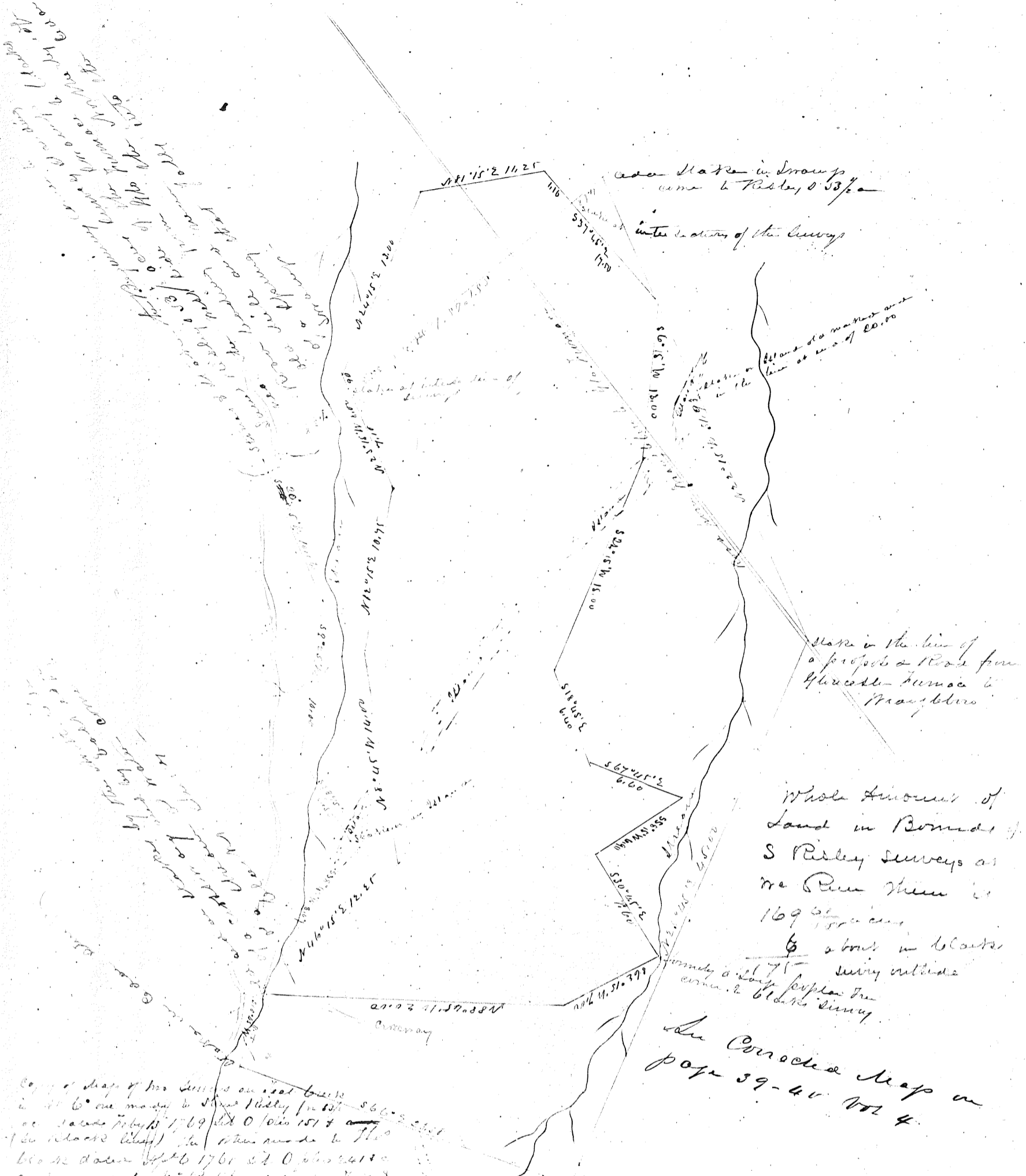
surveyed by John Rafter
 Nov 11 1811 - copy of his map
 in page 64 vol 6.

DELAWARE
 RIVER

FISH

Piders
 Piders
 Road

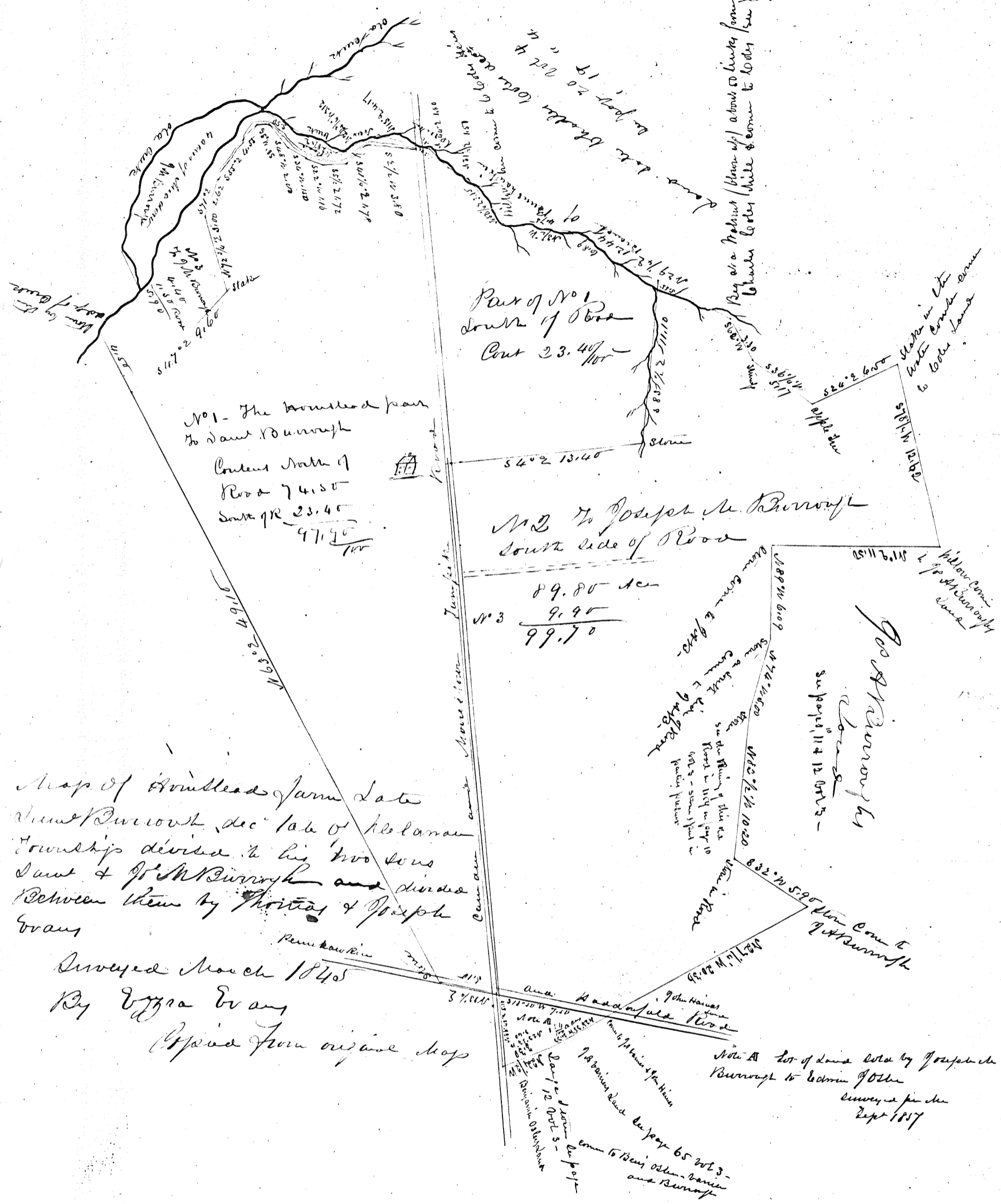
Morgan Road
 Clark & Fisher
 Land
 Smith & Starns
 Land



Copy of map of two surveys on east side
 in 1860 one made by S. Ridley in 1851
 or thereabouts (1769) and 0.10 in 1851 & another
 (1800 blocks) the other made by the
 block done 1761 at 0.10 in 1851
 as surveys by W. H. Headover & W. D. Clarke
 & myself Sept 23 & 24 1857 in Andrew H. Hoyle's
 the location of the same having been disputed
 by the owners of the Gloucester Terrace survey
 the surveyor the Ridley survey carefully as seen here
 W. H. Headover having seen the Clarke & Ridley survey
 in June 1854 - The Red line shows the Clarke survey
 which for some reason is younger than the Ridley
 although the dates make it older.

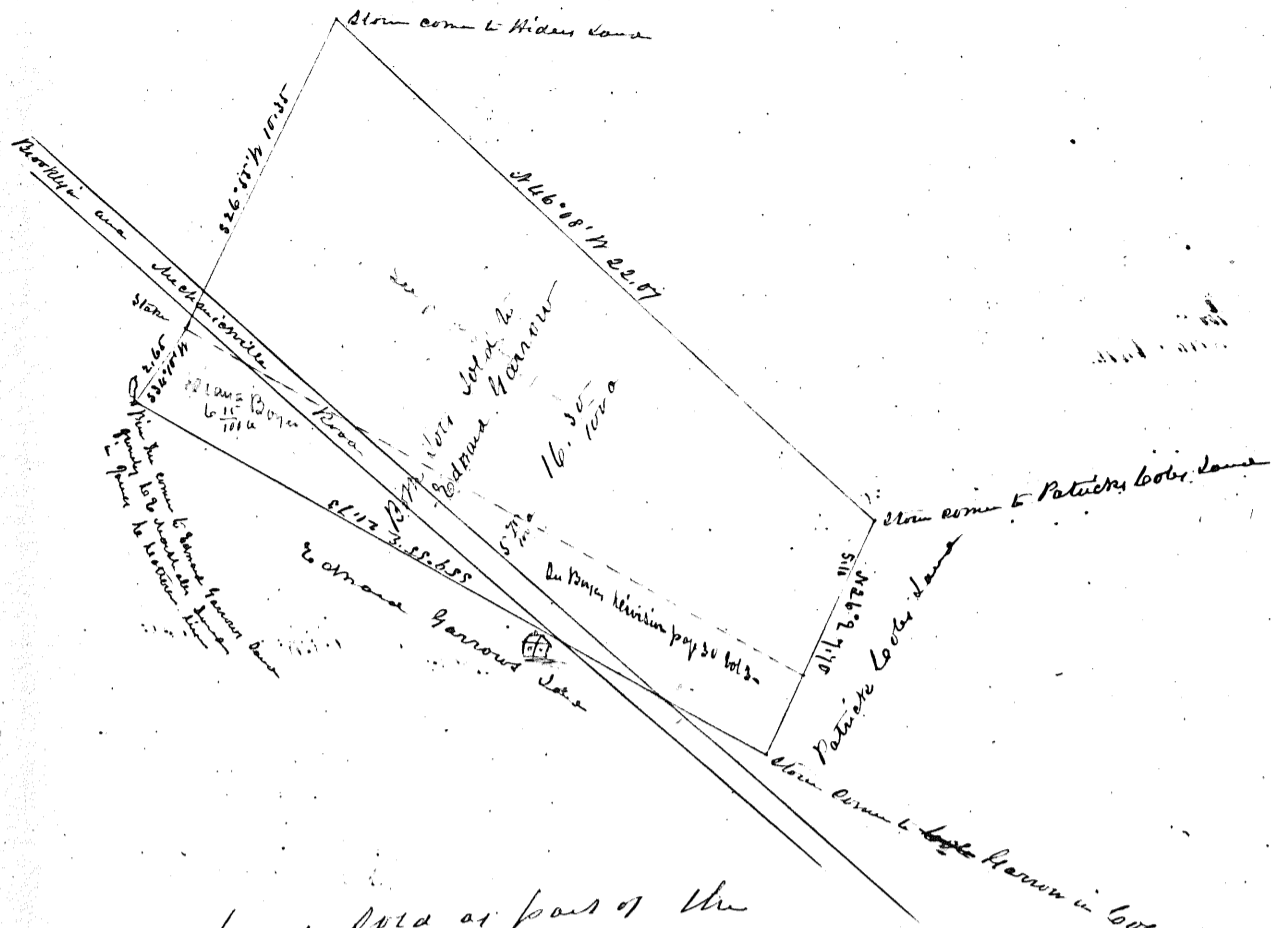
Headpin on East side of Group
 formerly lettered RS corner to
 Ridley survey of 53/2 acres

See Concordia Map on
 page 39-40 Vol 4

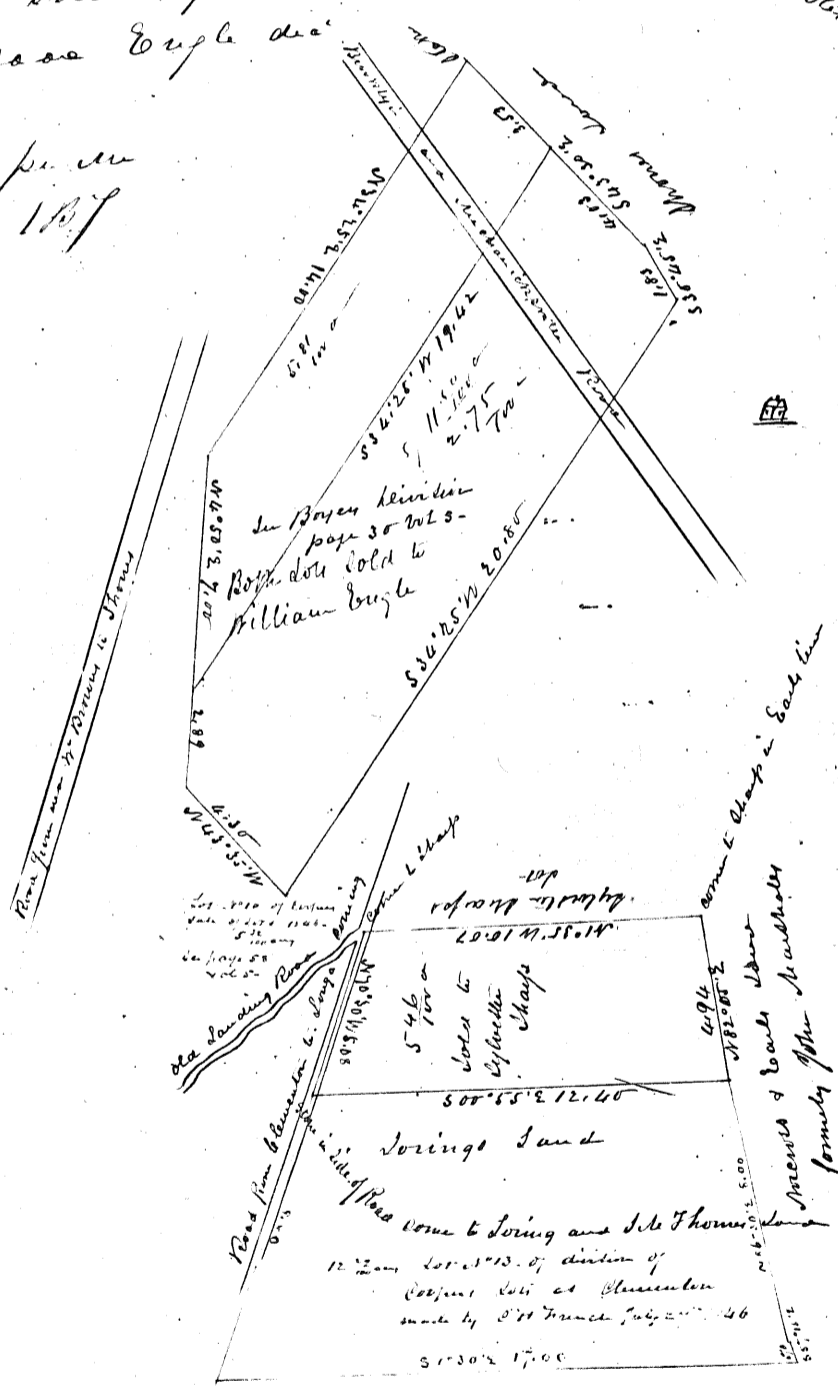


Map of Roundhead Farm late
 Saml Burrough, dec late of Holman
 Township divided to his two sons
 Saml & J. M. Burrough and divided
 between them by Thomas & Joseph
 Evans
 Surveyed March 1845
 By J. Evans
 Copied from original map

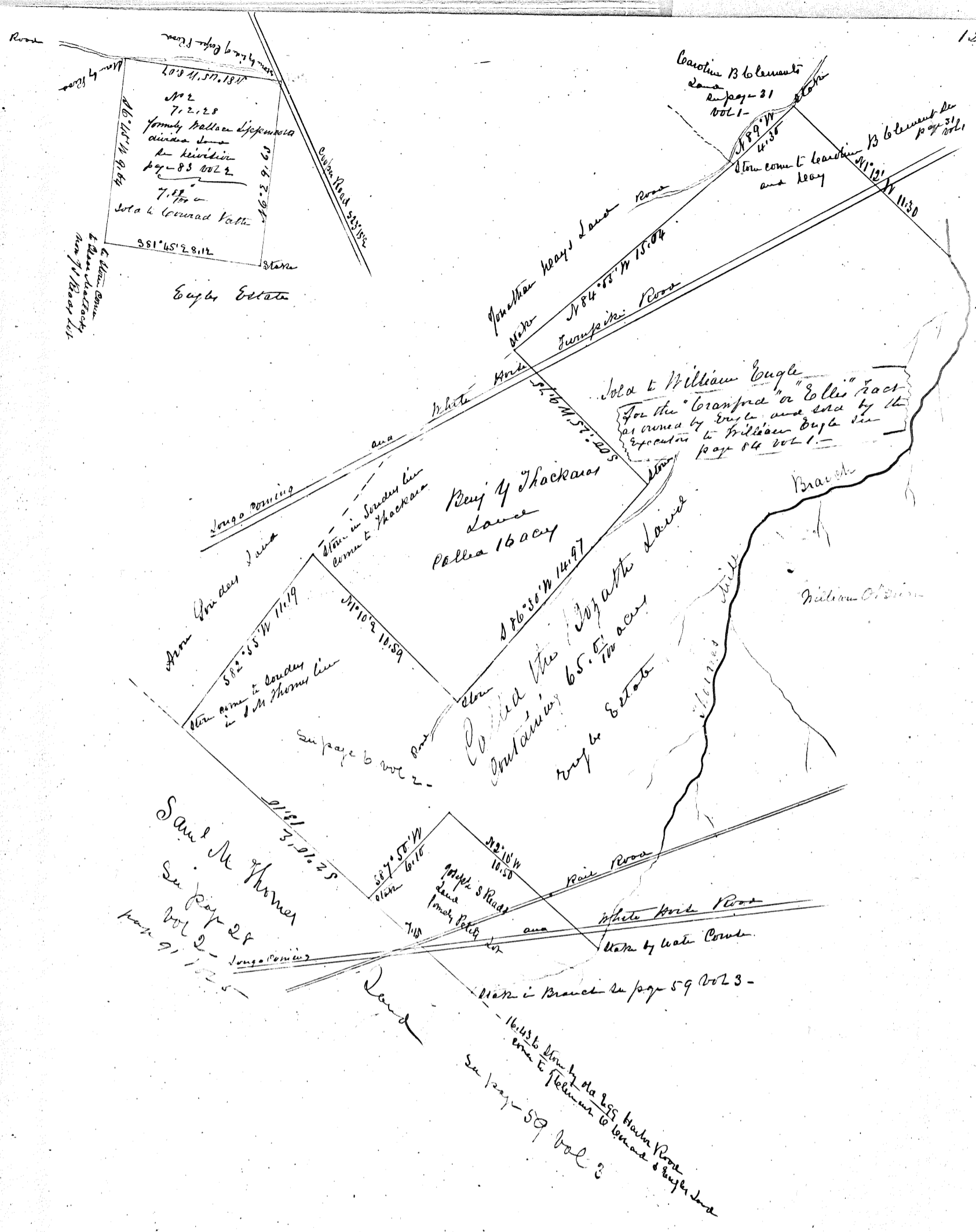
Note A lot of land sold by Joseph M.
 Burrough to Edwin Foster
 Survey for the
 Dept 1877



Maps of Land sold as part of the
 Real Estate of Isaac Eagle dec'd
 by his Executors
 Surveyed per
 M. B. J.



Successors of Isaac Eagle
 family of Mr. Marshall



Eliza Edwards Town

S34°W 42.69

11 9/16 acre Geop Edwards to Eliza Engh. February 2 1857
538°15'W (S22°W) 20.69

Richard Duffner

157.28 South West of Longa Cray Road
5.46 North East a " "
Whole - 162.74/100 a.c.

Engh Homestead Farm

157.28
5.46
162.74

Shooshtown and White Rock 5000

80°59' 7.5" N

Ephraim Town

Map of Land

Done by J. W. Miller to
J. G. Clark

Surveyed by me
June 1858 - Sept 1857

in file Book
96

Reconveyed by Clark to
Miller


Note: 1/2 an acre of
Land Miller to
Edwards de par land by
deed Aug 5 1853 - Book 5-178
partly of James Lane

See page 70 Vol 2
See page 75 Vol 2

See in change page 35 Vol 5

Shoos Hill Road

5.59
21.91
27.50
33.09
40.00
47.00
54.00
61.00
68.00
75.00
82.00
89.00
96.00
103.00
110.00
117.00
124.00
131.00
138.00
145.00
152.00
159.00
166.00
173.00
180.00
187.00
194.00
201.00
208.00
215.00
222.00
229.00
236.00
243.00
250.00
257.00
264.00
271.00
278.00
285.00
292.00
299.00
306.00
313.00
320.00
327.00
334.00
341.00
348.00
355.00
362.00
369.00
376.00
383.00
390.00
397.00
404.00
411.00
418.00
425.00
432.00
439.00
446.00
453.00
460.00
467.00
474.00
481.00
488.00
495.00
502.00
509.00
516.00
523.00
530.00
537.00
544.00
551.00
558.00
565.00
572.00
579.00
586.00
593.00
600.00
607.00
614.00
621.00
628.00
635.00
642.00
649.00
656.00
663.00
670.00
677.00
684.00
691.00
698.00
705.00
712.00
719.00
726.00
733.00
740.00
747.00
754.00
761.00
768.00
775.00
782.00
789.00
796.00
803.00
810.00
817.00
824.00
831.00
838.00
845.00
852.00
859.00
866.00
873.00
880.00
887.00
894.00
901.00
908.00
915.00
922.00
929.00
936.00
943.00
950.00
957.00
964.00
971.00
978.00
985.00
992.00
999.00

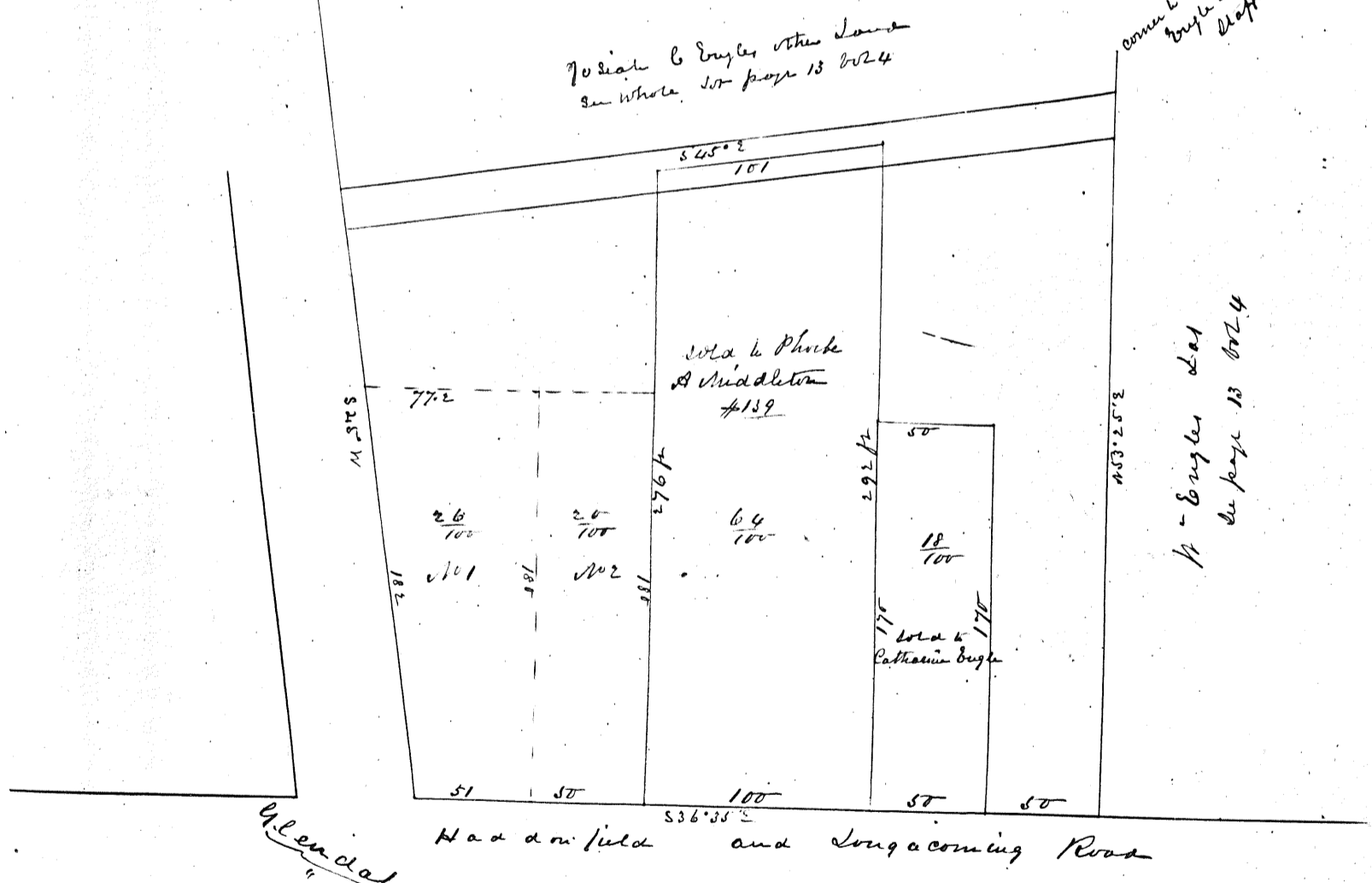


Surveyed November 1857
ded from Catharine Engle
Joseph Whitman
Joseph A. S. Lee
John C. Bowen
John S. Smith
Noted March 1858
Recorded Book No 31 - p 295

Madon Bishop's land
family Whites

Land

Map of lots sold by Josiah C. Engle
at Glendale Waterford Township
Canden Co
Surveyed per me March 1858



come to William
Engle in Richard
Stafford's line

J. C. Engle's lot
see page 13 6024

8.100
John R. Roberts
land - now John R. Roberts
and others
p. 20-21
6.05 to 6.10
John R. Roberts &
John H. Adams

12.10 to 12.15
John R. Roberts & John H. Adams

22.72 to 22.77
John R. Roberts & John H. Adams

22.78 to 22.83
John R. Roberts & John H. Adams

35.24 to 35.26
John R. Roberts & John H. Adams

6.75 to 6.80
John R. Roberts & John H. Adams

88 to 89
John R. Roberts & John H. Adams

The 92.21 acres as divided among the
Heirs of Isaac Engle per maps on
file E - and on page 53 of 100
1850

John R. Roberts land
formerly Chapman
see page 53 of 100

see page 53 of 100

Formerly Henry Wright, same as pages 4-11-14 of 2

John R. Roberts
formerly Chapman
see page 53 of 100

Note - about 1/2 acre of land
Engle part of W. H. Adams
see page 47 of 100
1850

John R. Roberts
80 acres
formerly Henry Wright
see page 53 of 100

John R. Roberts
formerly Chapman
see page 53 of 100

Neauphlem Sta Field - since Henry, now Sharps land
see page 14 of 100
John R. Roberts

16.30
10.84

Note of Roberts 80 acres = 1/2
Map of Adams as shown by Henry Wright
by deed dated 1850 to John H. Adams
of page 100 - 25 to = The vicarious
John R. Roberts by deed dated 1850
1850 see 498 + c


Engle Estates

- Land on Long Corners and
Haddonfield Road on Long Land Hill
surveyed here 1854

Belong to the North Branch of Cooper Creek corner to Joseph Ellis and J. D. Stephenson
to 1874-83

Joseph Ellis
1751 N. 25 N.

58° 10' 10" W
17.73



Stephenson & Stephenson Road

41 60/100

23 acres of land conveyed by Isaac Ellis to Stephen Caldwell March 10th 1804 not recorded and described as follows - Beg at NW cor SE side of old road from Had. donfield to Horse Stearns corner to other lands of Isaac Ellis and James Hanley then N 68° 30' E 1.90 to Helen Courde. Then S 2° W 1.67 to Stephen Caldwell's line then N 65° 15' W 1.93 to Beg - head in hands of Mrs. Maman Jarvis - Woodbury -

Belong to Stephenson Road

18 24/100

No 5

No 2

No 7

33.83/100

Go down to Coffin
See page 28
203

Thomas of Woodbury's land
now William B. Presson 1891

No 10

No 11

Map of Land sold by Joseph Burroughs to W. Coffin
Surveyed Feb. 1851
By J. L. Rowland

Map of Land sold by Joseph Burroughs to W. Coffin

hill

Woodbury
Bridges

Wren Hill Pond

stone by edge of pond

Thomas Old
for corner distance along pond
see field book Dec 1857

N 51° 27' 15"

Formerly Rain's Land
see page 12 Vol 2

76 4 1/2
cut a 6 poles to divide

see page 61 Vol 4

N 16° 25' E 321 1/2

stone from
corner to corner
of Rain's Land

stone corner to main in boundary line

stone corner to boundary line

S 18° 15' E 181 1/2

S 36° 15' E 181 1/2

280 feet

stone corner

Formerly Parley's Land

see page 25 Vol 1

50m Survey

to on a 27

N 55° 25' E 256 1/2

stone corner to main in boundary line

R.R. boundary line

S 67° 45' E 181 1/2

N 59° 55' E 181 1/2

stone corner to main in boundary line

to corner

cut

stone corner to boundary line

stone corner to boundary line

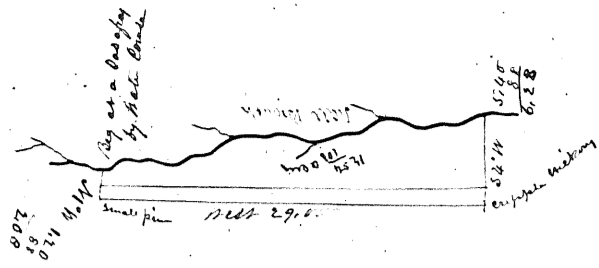
stone corner to boundary line

stone corner to boundary line

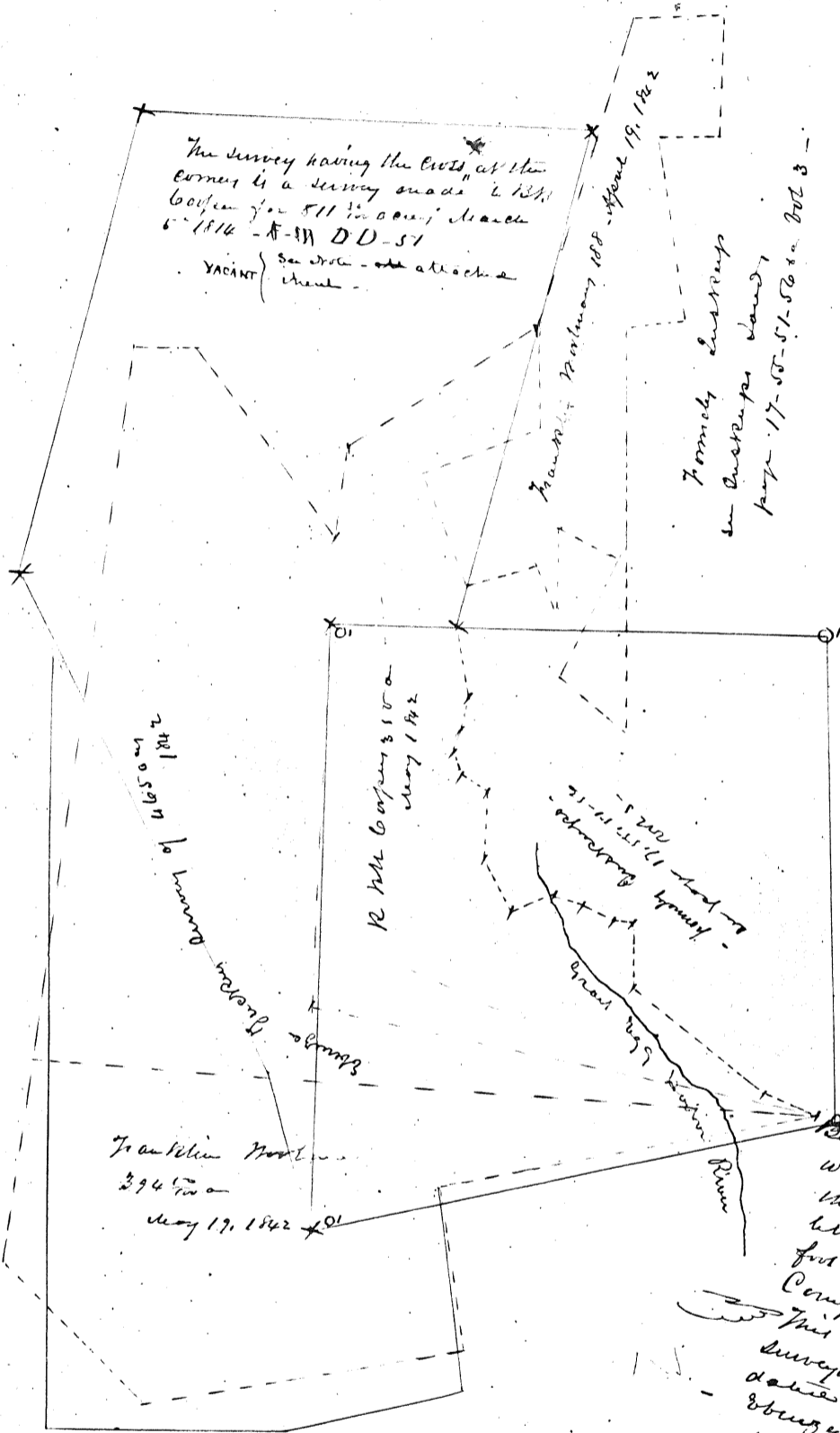
Engle's Estate surveyed Dec 1857

Parry's Land

stone corner to Parry's Land and to boundary



Map of land sold by Malcom Lippincott to
 Benj Parzatti dated Sept 19 1841 - lib Z²-3714
 - formerly part of the Thome mile tract survey
 6 vol 2 - and page 1 vol 1 -
 Malcom Lippincott married a daughter of John
 Thome - this being a part of lot off the said
 as by deed to said M Lippincott from John Thome
 & wife by deed dated Oct 21 1835 - lib Z²-142



The survey with 0' at the corner
 is a survey of 1233 acres for 701 1/2
 Nov 1813 lib BDD

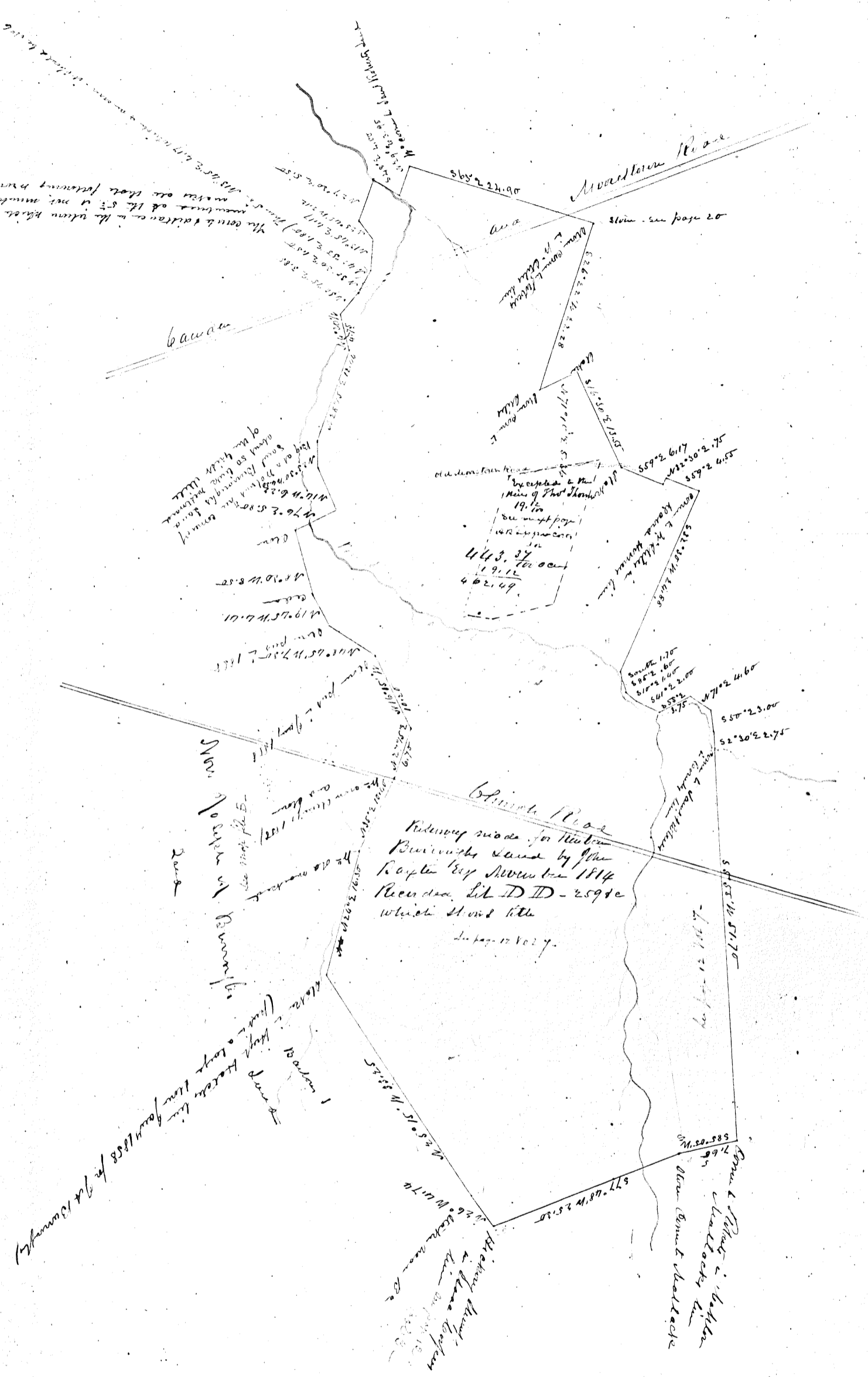
The survey with 1 at the corner is a
 survey of 350 acres to R M Cooper
 made day 11 1842

See Malcom Lippincott's and Joseph W. Reynolds' land
 society seen the map & notes
 of my return for the Reynolds
 land company

Beginning at a stake in the society line and
 when the line of Eastrop's survey crosses
 the dam - now a small bridge from
 between T & N - I pass a stone at the
 foot of this line on corner to the Reynolds
 Company's land - see my notes &
 This is the Reynolds corner to the following
 survey - viz Franklin Moulton 394 1/2 ac
 dated May 1842 -
 - George Tucker survey of 465 1/2 ac
 May 19 1842 -
 - R M Cooper survey of 350 ac dated
 May 18 1842 -

Survey land
 Franklin

The center distance in the above plan is 20 feet less than the actual distance between the two points. The error is due to the fact that the center of the circle is not at the center of the chord.



Clinton Road
Pedestrian road for Newton
Barnyard owned by the
Rogers by deed of 1814
Recorded Lit. D. D. - 2594
which shows title
In page 12 Vol 4.

Barren
High Water Line from 1888 to 1914 (approx)
The old meadow
The old meadow
The old meadow
The old meadow

From a plan of the
what looks like
near about what looks

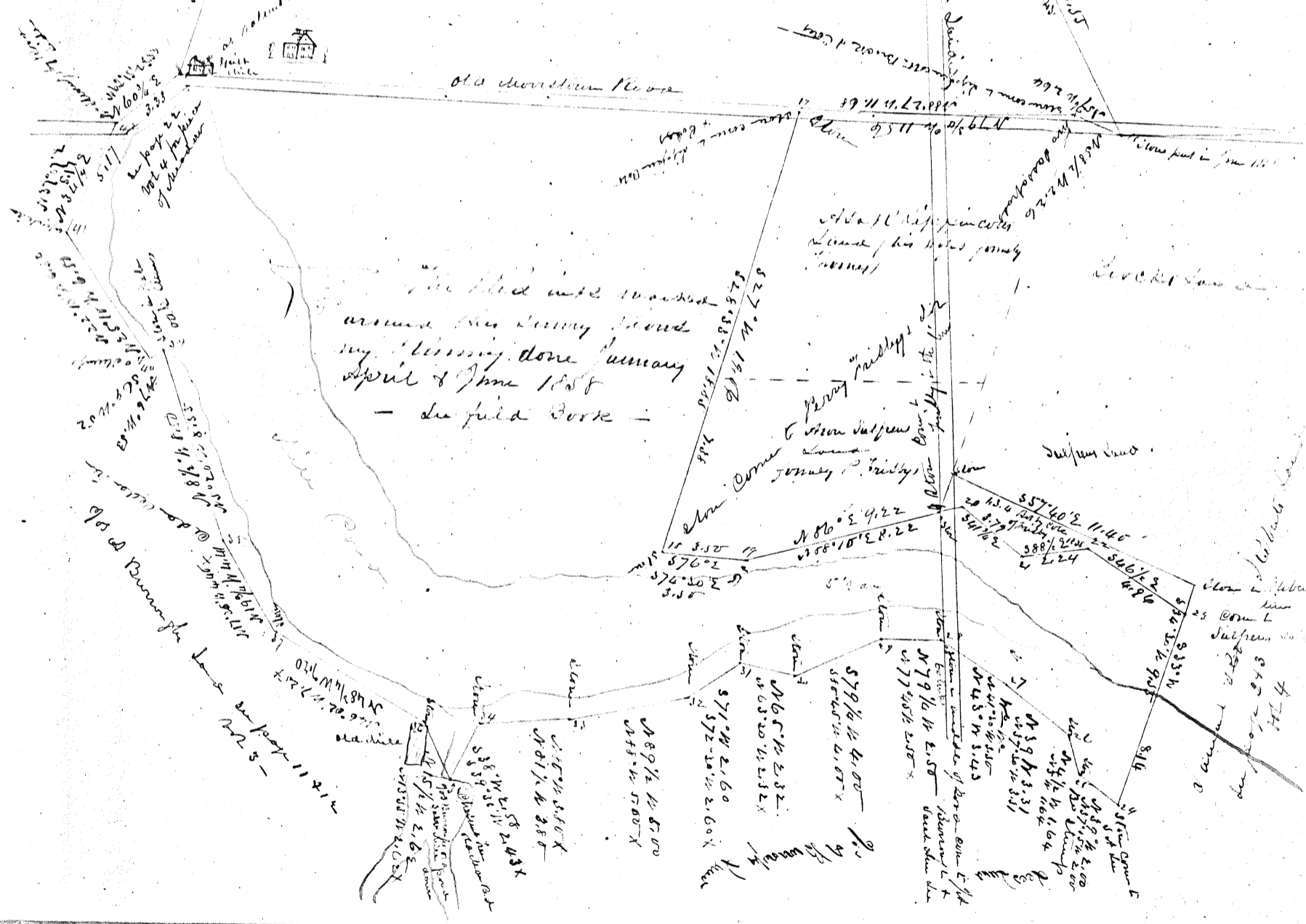
Sam & Bernice
The line from the [unclear] see page 10 8024
to the corner of [unclear] [unclear] state,
& the [unclear]

Map of Benton Burroughs
land surveyed by Saut Nicholson
Nov 1828 - that is the line from
Station 18 to Station 35 - the Balance
taken from the Redwing - see on
the opposite page - 19 -

Since Charles Cole's land
now his sons - to [unclear]

Note - The [unclear] [unclear] [unclear]
by J. Baxter April 25 1811 - under his [unclear]
made as follows - Beg at down in edge of
Penon about 6.25 p.m. [unclear] [unclear]
Then due North 3.85 to Sta in sand [unclear] [unclear]
Then by same S 64° 15' E 2.17 to Sta above
North 2.05 to [unclear] Then along same S 64°
1.94 to Beg Com O. 2.02

The field was [unclear]
around the [unclear] [unclear]
by [unclear] done January
April & June 1868
- see field book -




90 ft of Burroughs land
[unclear] [unclear] [unclear]
[unclear] [unclear] [unclear]
[unclear] [unclear] [unclear]
[unclear] [unclear] [unclear]
[unclear] [unclear] [unclear]
[unclear] [unclear] [unclear]
[unclear] [unclear] [unclear]
[unclear] [unclear] [unclear]
[unclear] [unclear] [unclear]
[unclear] [unclear] [unclear]

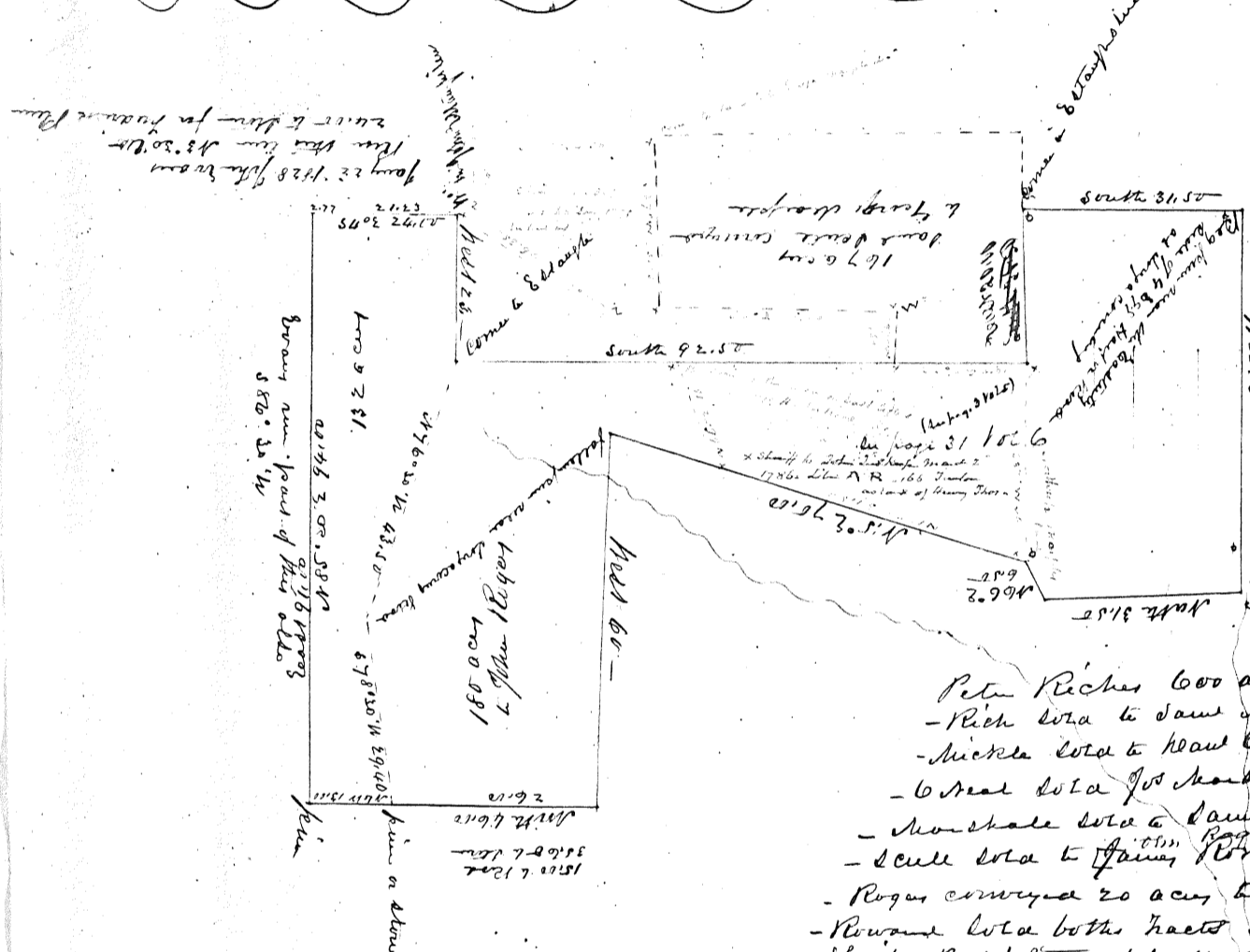
[unclear] [unclear] [unclear]
[unclear] [unclear] [unclear]
[unclear] [unclear] [unclear]
[unclear] [unclear] [unclear]
[unclear] [unclear] [unclear]
[unclear] [unclear] [unclear]
[unclear] [unclear] [unclear]
[unclear] [unclear] [unclear]
[unclear] [unclear] [unclear]
[unclear] [unclear] [unclear]
[unclear] [unclear] [unclear]

[unclear] [unclear] [unclear]
[unclear] [unclear] [unclear]
[unclear] [unclear] [unclear]
[unclear] [unclear] [unclear]

[unclear] [unclear] [unclear]
[unclear] [unclear] [unclear]
[unclear] [unclear] [unclear]
[unclear] [unclear] [unclear]
[unclear] [unclear] [unclear]
[unclear] [unclear] [unclear]



James Childs survey
as Run by W. Sharp
June 5 1797



Joseph Hugg Sheriff sold 207 acres
from Samuel Scull (under a Judgment
in favor of Isaac Key) to Joseph
Meholton by deed dated May 14
1771 - not recorded
deed in the Bundle of papers
formerly Amos & Murrells de
1771
The land lay near to and
perhaps adjoined the land
of Sheriff Murrell of 2000 acres in Rowan
County Sept 5 1805 M. 222. See to B. D. Boston
July 25 1814 U. 15. called "The Wildcat tract"

- Peter Riches 600 acres dated 1714
- Rich sold to James Nickle April 1734
- Nickle sold to Heath Ordeal Nov 6 1754
- Ordeal sold to Jos Marshall Oct 22 1760
- Marshall sold to James Scull June 1762
- Scull sold to James Rogans Aug 1770 - H.H. 22
- Rogans conveyed 20 acres to Rowan May 1778
- Rowan sold both tracts to Jos Murrell Oct 1784
- Sheriff Bay Whetale sold the same to Adam Murrell Sept 3 1792
- Sheriff Bayten sold same to George W. Rendell March 27
- Bay Murrells Sheriff sold same with other lands to John Marshall January 1822 II. 189

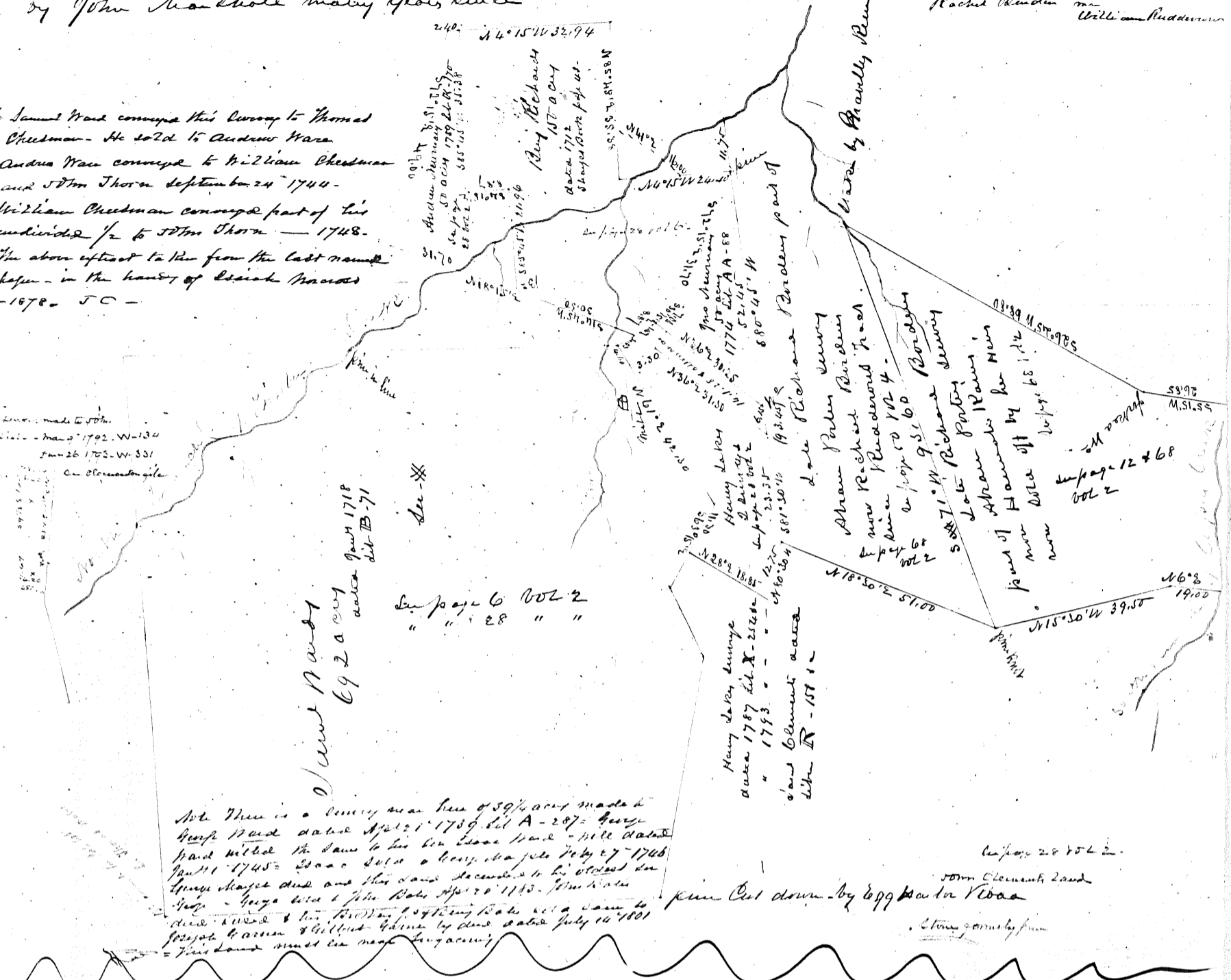
Peter Riches Survey of 600 acres
at Kings Corners
Copies from Marshall's old maps

Map of Land between Littleton
and White Horse and Longcoming
copied from an old map made
by John Marshall many years since

Harriet Renden ma Isaac Rain
Rachel Renden ma
William Renden

Samuel Ward conveyed this survey to Thomas
Chestman - He sold to Andrew Warr
Andrew Warr conveyed to William Chestman
and John Thorn September 24 1744 -
William Chestman conveyed part of his
undivided 1/2 to John Thorn - 1748 -
The above extract is from the last named
paper - in the hands of Essick Graves
- 1878 - J.C. -

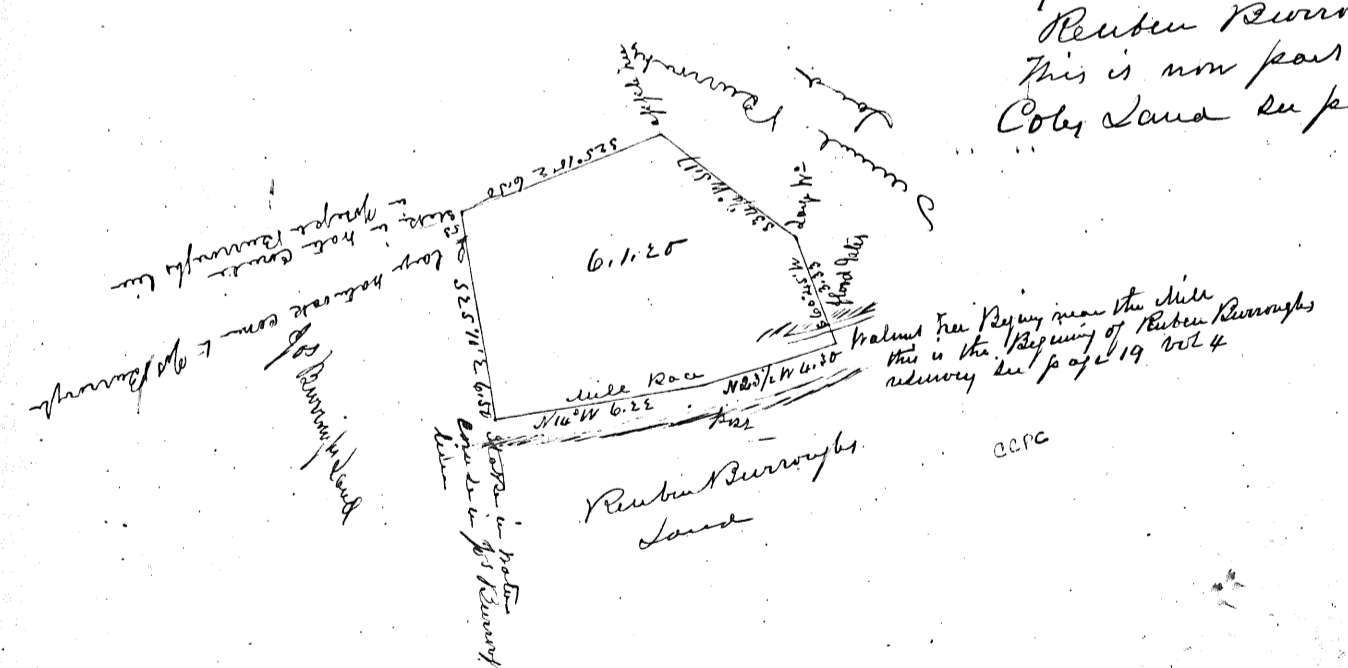
Two times made to John
Marshall - May 1792 - W-134
Jan 26 1783 - W-331
On Oldman's place

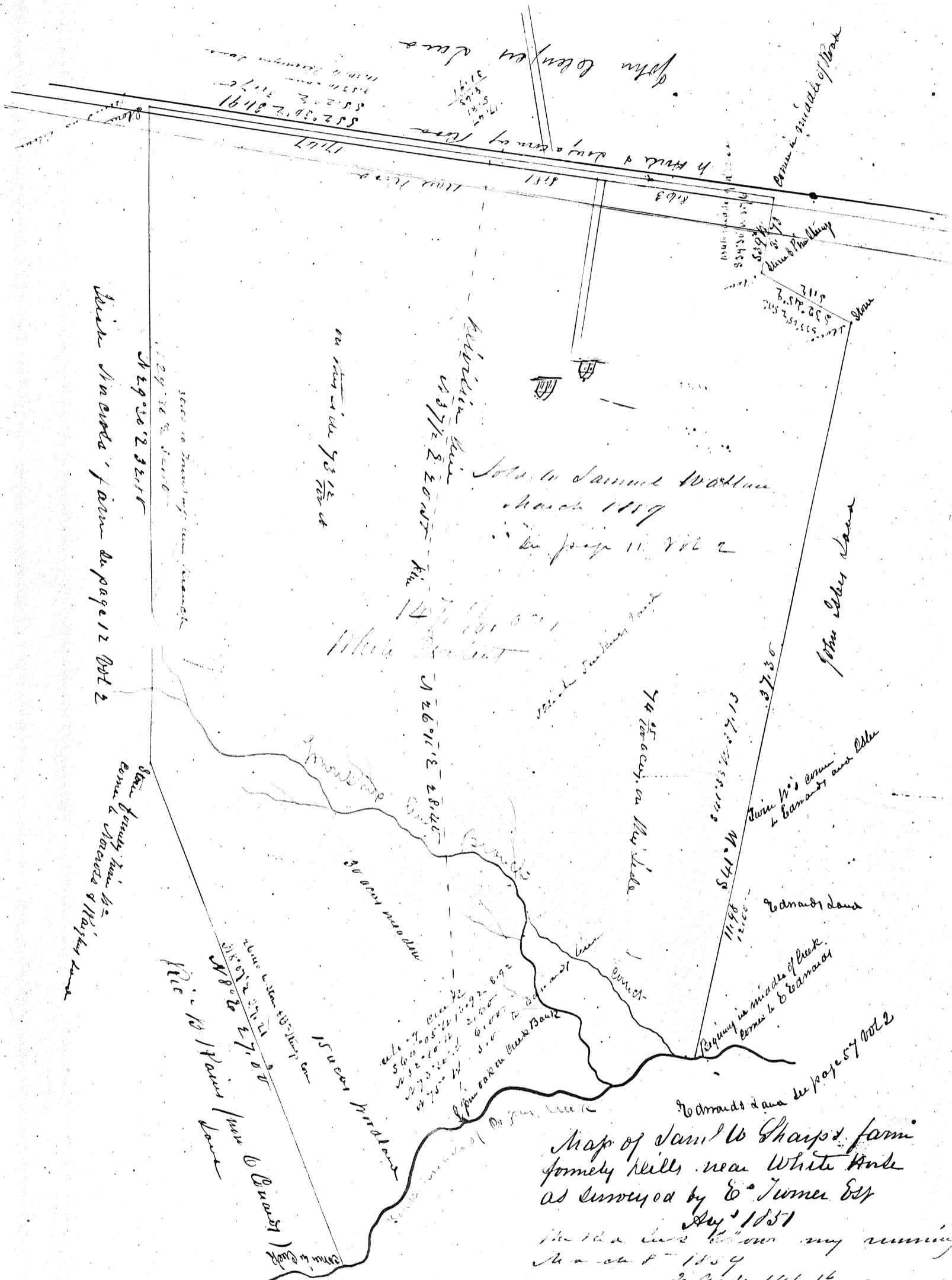


Note There is a survey near here of 59 1/2 acres made by
Joseph Ward date April 21 1789 dit A-287 - Henry
Ward called the same to his son Isaac Ward - will dated
Jan 11 1745 Isaac sold a large piece Feb 27 1768
Henry Ward died and this land descended to his oldest son
Isaac - Isaac died the date Apr 20 1780 - This land
did come to the Renden's by being sold to a son of
Joseph Warr & William Renden by date dated July 10 1801
This land must be made to conform

run cut down by egg boat to Vidas
John Clements land
Stone corner by fence

Map of Meadow sold
by Samuel Rerouph to
Reuben Rerouph
This is now part of Charles
Coles land see page 20 vol 4





John Adams' farm de page 12 Oct 2

S 29° 30' 23\"/>

on this side 93 1/2 ft

John Adams' farm
March 1859
de page 11 Vol 2

White Bank

S 26° 11' 12\"/>

74 acres on New side

S 14° 14' 13\"/>

John W's farm
de Adams' and others

Adams' land

beginning in middle of creek
comes to Adams'

Adams' land de page 57 Oct 2

Map of land to Sharp's farm
formerly hills near White Bank
as surveyed by E. Turner Esq

July 1851
The line runs below my running
March 8 1854
2. made 146.16 + c.

John Adams' farm de
Adams' and Adams' & Harlow's land

John W's farm
de Adams'

S 10° 10' 10\"/>

15 acres
John Adams' farm

John Adams' farm
de Adams'

John Adams' farm

John Adams' land

John Adams' land

John Adams' land

John Adams' land

John Adams' land

John Adams' land

John Adams' land

John Adams' land

John Adams' land

John Adams' land

John Adams' land

John Adams' land

John Adams' land

John Adams' land

John Adams' land

John Adams' land

John Adams' land

John Adams' land

John Adams' land

John Adams' land

John Adams' land

John Adams' land

John Adams' land

John Adams' land

John Adams' land

John Adams' land

John Adams' land

John Adams' land

John Adams' land

John Adams' land

John Adams' land

John Adams' land

John Adams' land

John Adams' land

John Adams' land

John Adams' land

John Adams' land

John Adams' land

John Adams' land

John Adams' land

John Adams' land

John Adams' land

John Adams' land

John Adams' land

John Adams' land

John Adams' land

John Adams' land

John Adams' land

John Adams' land

John Adams' land

John Adams' land

John Adams' land

John Adams' land

John Adams' land

John Adams' land

John Adams' land

John Adams' land

John Adams' land

John Adams' land

John Adams' land

John Adams' land

John Adams' land

John Adams' land

John Adams' land

John H. Roberts Land
Registered in April 27, 1864 by J. H. Roberts

John Clements Land

47.3	46ft	46ft	46ft	46ft
338' 55" 2				
P-O-T-T-E-R-S S-I-T-E-E-T				

338' 55" 2
Deeds to Roberts & Camp

Lot 2 of 4 to 4 + 35 Thompson 1856
to W Thompson survey of Thompson 1/2 - 1858
from John Thompson to W Thompson 1/2 - 1858
17th Dec 1861

Lot 2 of 4 to 4 + 35 Thompson 1856
to W Thompson survey of Thompson 1/2 - 1858
from John Thompson to W Thompson 1/2 - 1858
17th Dec 1861

Lot 2 of 4 to 4 + 35 Thompson 1856
to W Thompson survey of Thompson 1/2 - 1858
from John Thompson to W Thompson 1/2 - 1858
17th Dec 1861

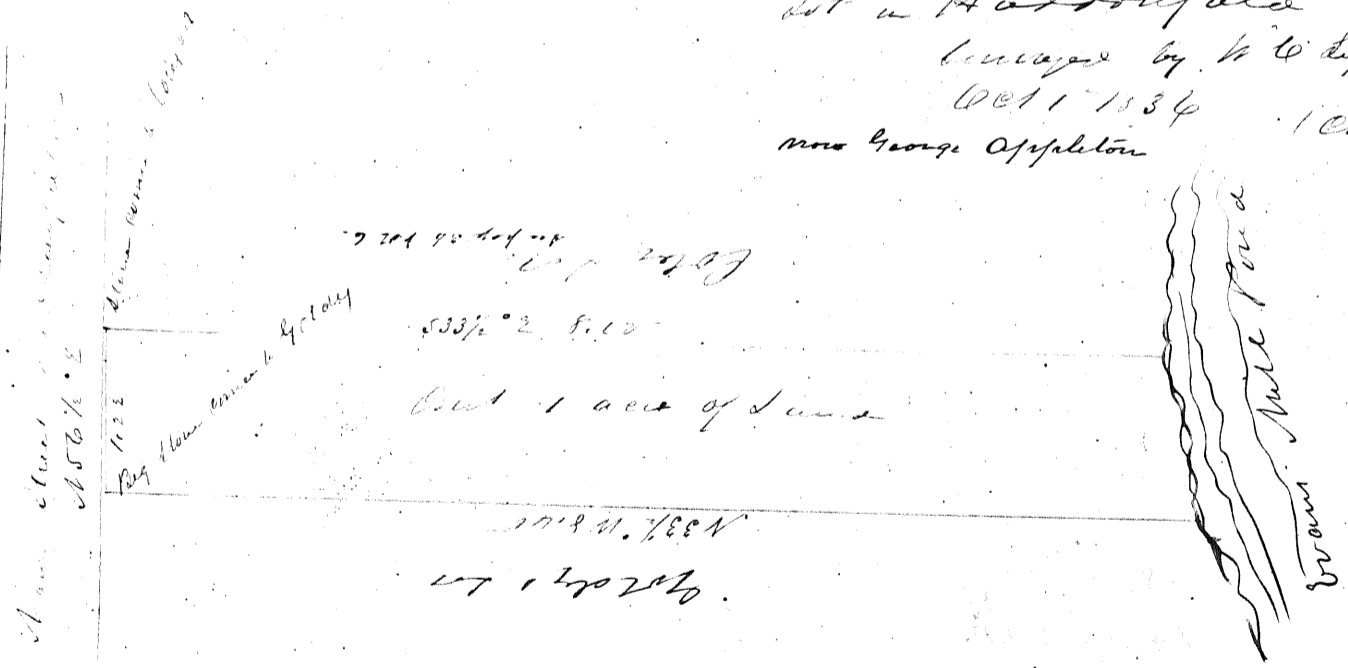
Lot 2 of 4 to 4 + 35 Thompson 1856
to W Thompson survey of Thompson 1/2 - 1858
from John Thompson to W Thompson 1/2 - 1858
17th Dec 1861

2 feet 6 inches
1/2 ft
1/2 ft

John H. Roberts Land

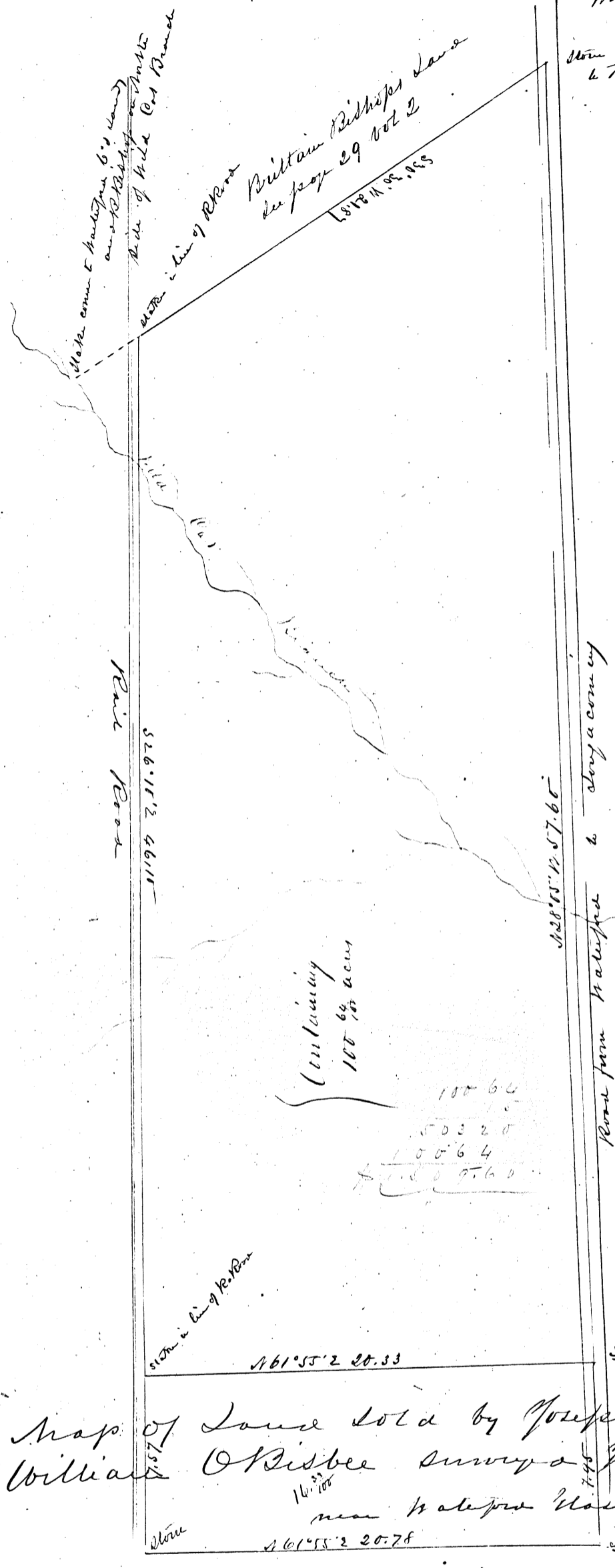
Map of 2 acres of
Land sold in lots
lying on Potter Street
Haddoufield
sold by John Clements
Surveyed Dec 6, 1855

Map of Lydia Lippincott's
lot in Haddoufield
Surveyed by W. L. Lippincott
Oct 1, 1834 (Copy)
from George Appleton



Primes Land on page 32 Vol 2

Stone corner in middle of Road corner
to Bishop's & Primes Land



Map of Land sold by Joseph Potter & Sons to
William O. Bisbee Surveyed June 1858

near Halespeth Head mark
stone near a bridge

The Red line shows 16 2/3 acrs
purchased by deed dated
Aug 26 1857 survey boundary

(containing
100 64 acrs)

100 64
100 20
100 64
100 20.78

Rail Road

Road from Halespeth to Snyva corner

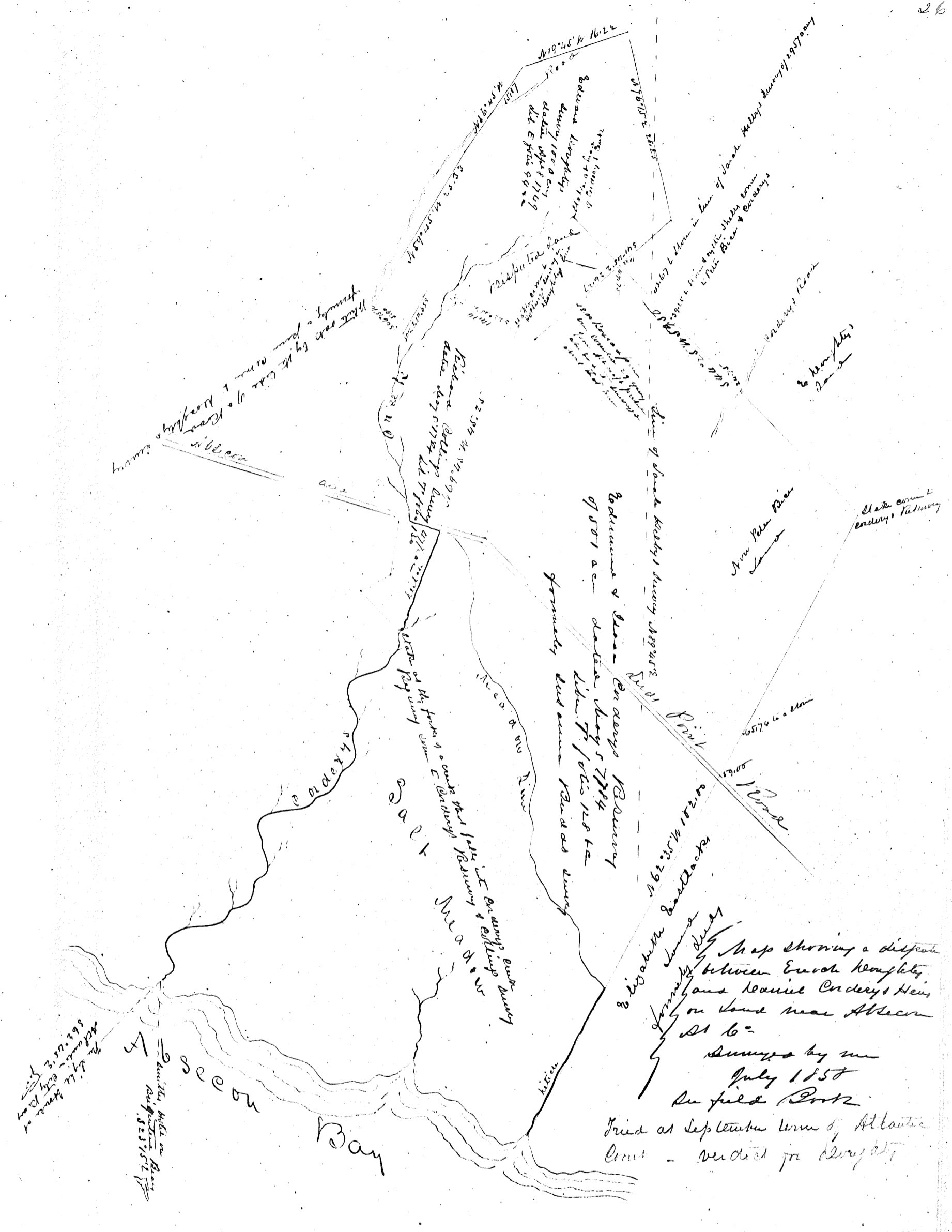
Stone corner to Bishop's & Primes Land
on page 32 Vol 2

Bishop's Land
on page 29 Vol 2

Side of Hill Co. Branch

stone

stone near a bridge



Map showing a dispute
 between Enoch Koughley
 and Daniel Cordery's Heirs
 on land near Abbecon
 at 16 =
 Surveyed by me
 July 1857
 In field Port
 Tried at Sept. 1857 term of Atlantic
 Court - verdict for Koughley

Surveyed by me
 July 1857
 In field Port

Seon Bay

Point

New Peter River

Cordery's River

Abbecon

James & Co. - Brandy & Rumery 1851

Bodwana & Co. - Brandy & Rumery 1851

Map showing a dispute between Enoch Koughley and Daniel Cordery's Heirs on land near Abbecon at 16 =

Map of Jeremiah Ridgways
 farm in Newton Township
 Camden Co. as surveyed by
 J Nicholson 7 Nov 25 1734
 Copy

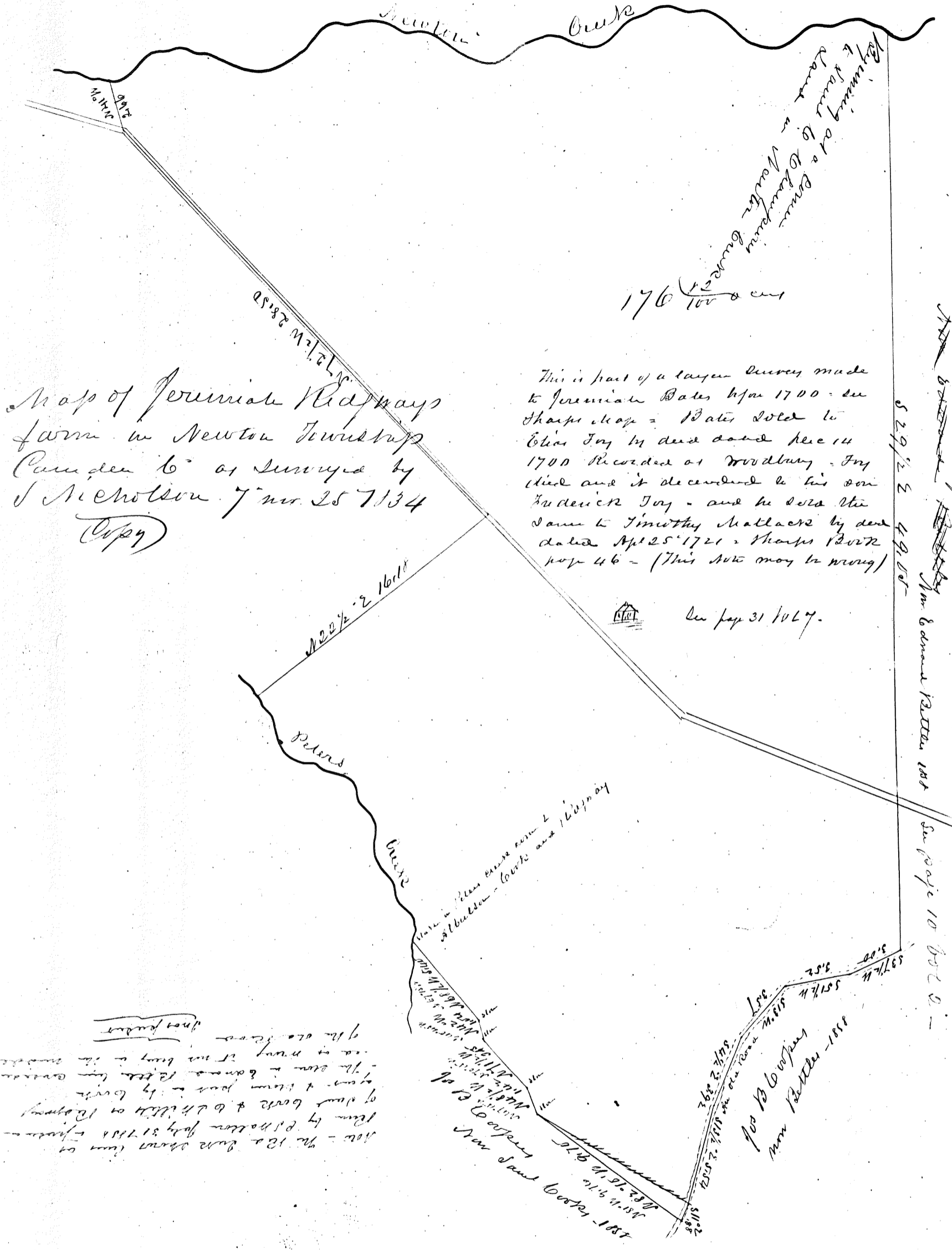
This is part of a larger survey made
 to Jeremiah Bates prior 1700 - see
 Thayer map - Bates sold to
 Elias Joy by deed dated Dec 14
 1700 recorded at Woodbury. Joy
 died and it descended to his son
 Frederick Joy - and he sold the
 same to Timothy Matlacke by deed
 dated Apr 25 1721 - Thayer 12072
 p. 46 - (This date may be wrong)

of Chapman's land
 see page 10 of c. 1

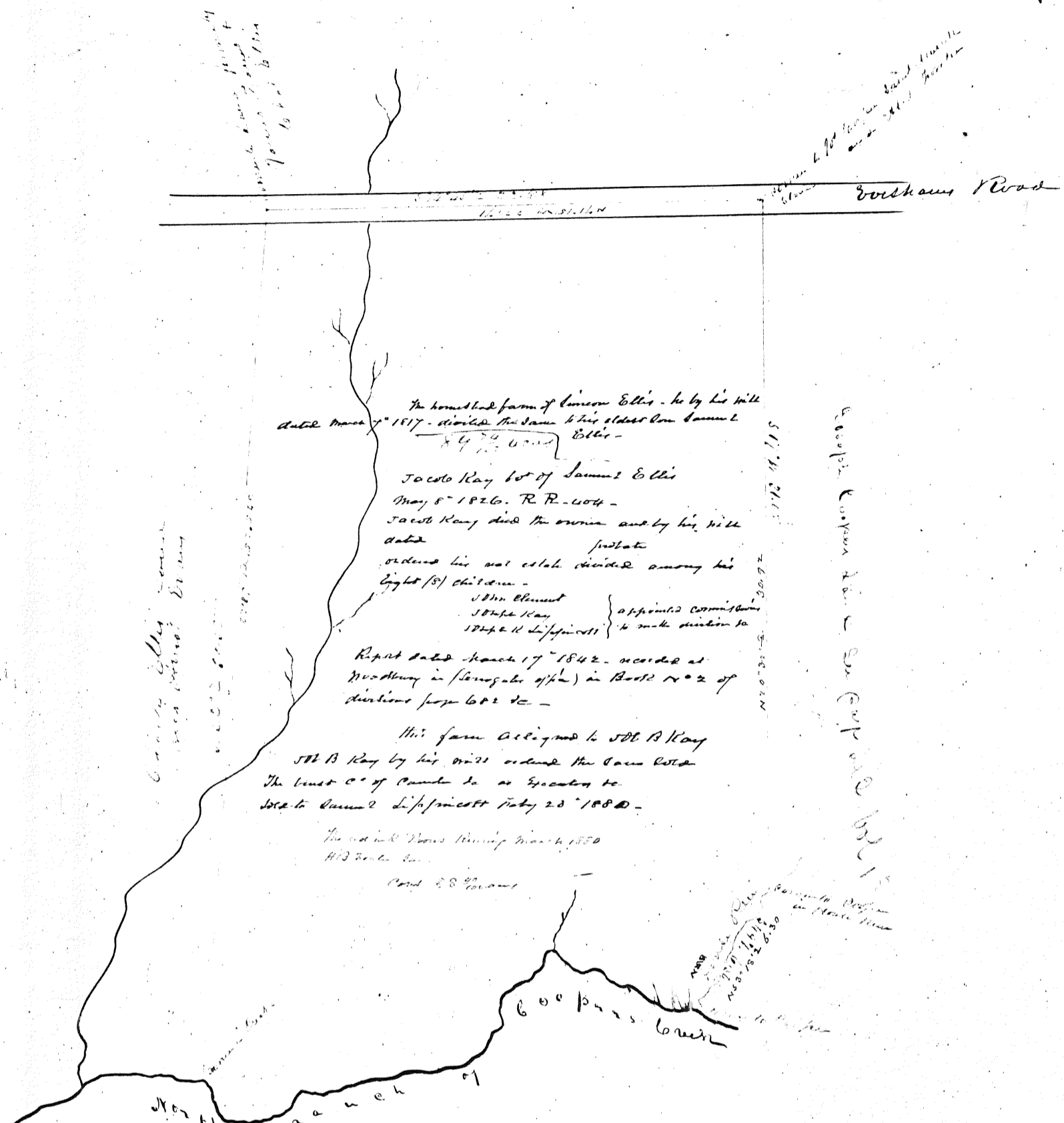
176 100 acres

see page 31 10147

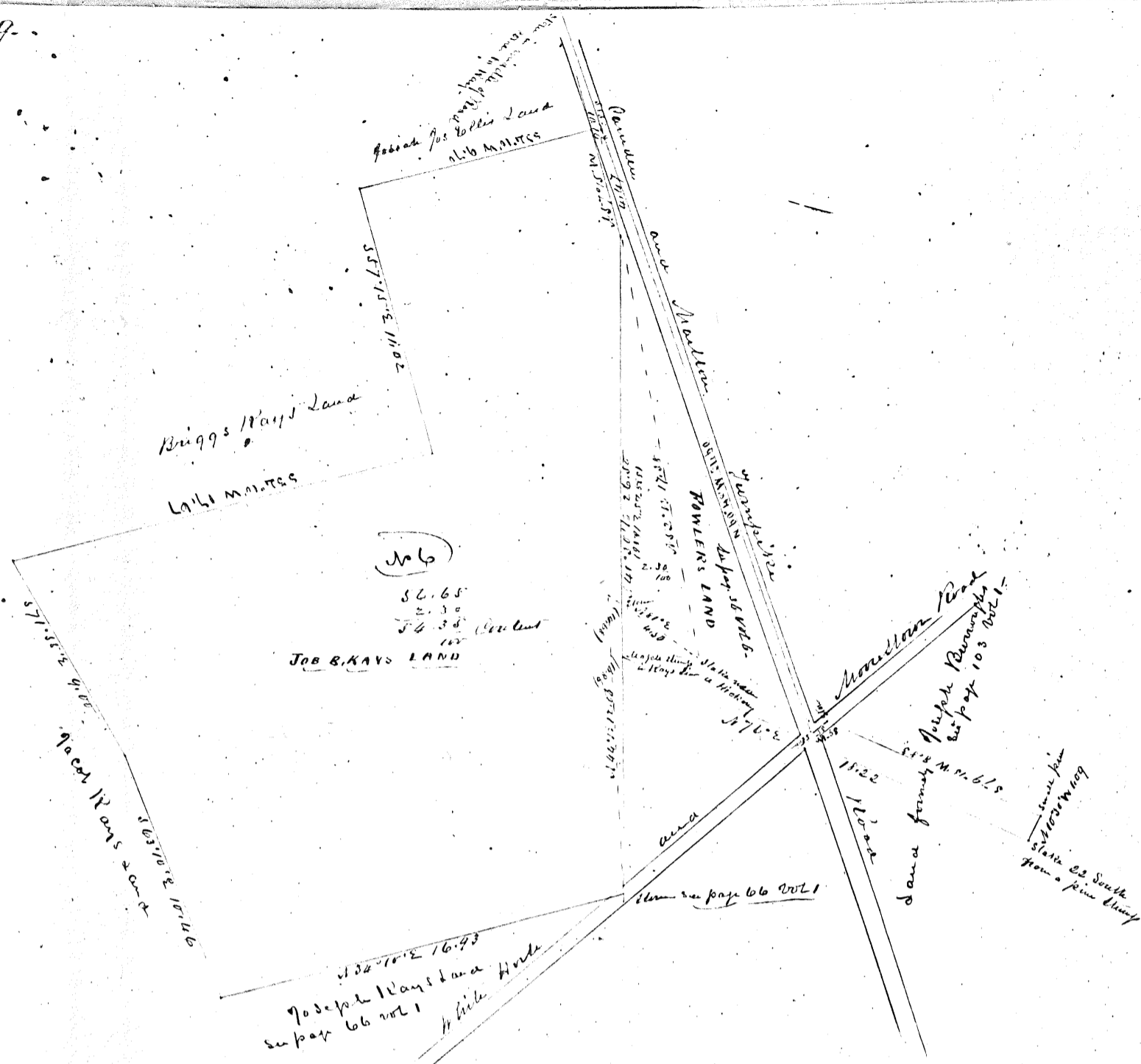
Now - the 120 acre shown here is
 from by Nicholson July 31 1734 - 1/4
 of said land & to the 1/4 on 120 p. 10
 of the atlas - as shown by the
 - It also shows that the
 - as it may be the same
 of the atlas



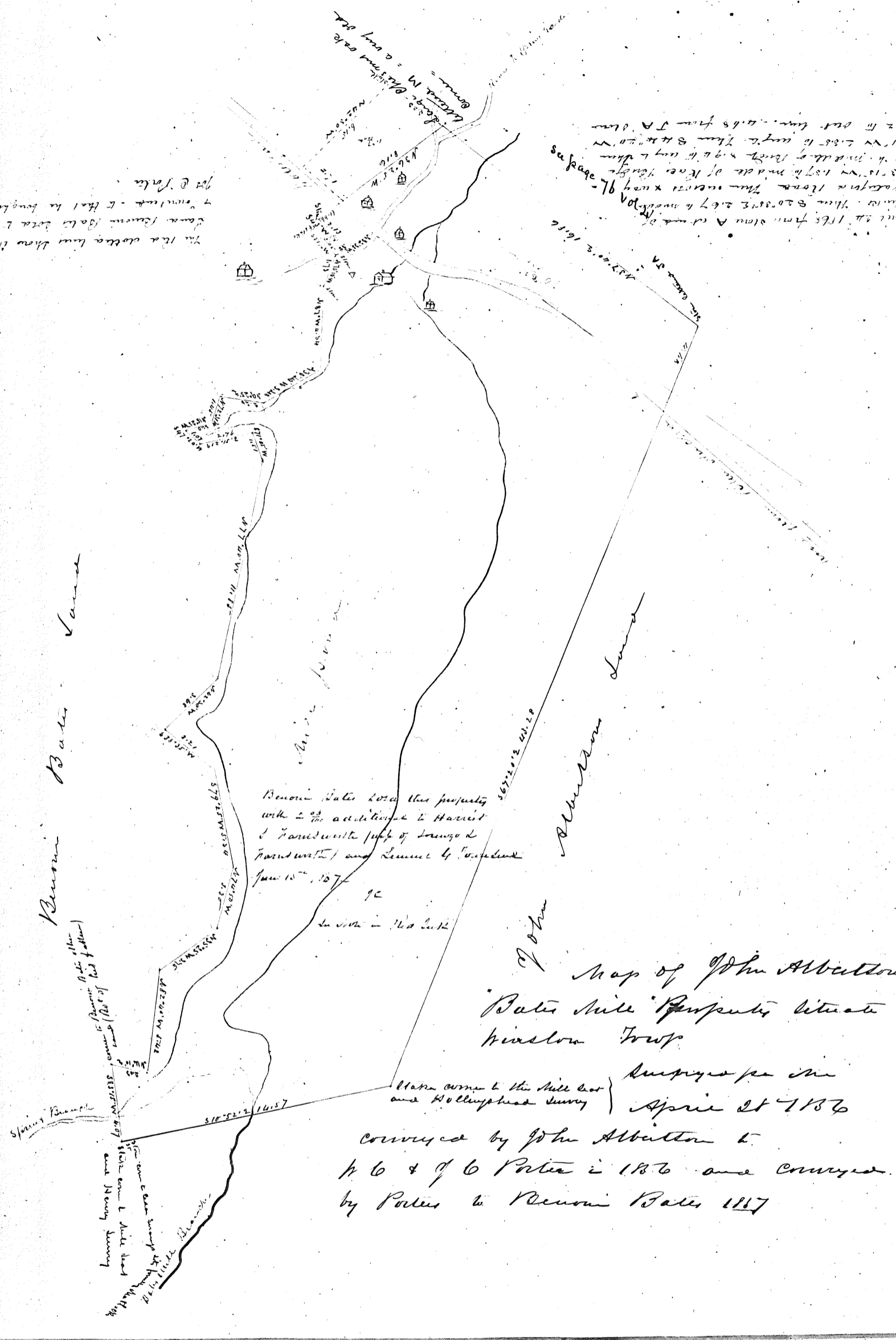
See page 31 10147
 see page 10 of c. 1
 for 120 to 100 p. 10
 from 120 p. 10
 120 p. 10



Copy of a map of J. B. Key's farm
 as shown in ^{his} writings
 from an old map, not dated



Traced of land owned by Job B. Rays and the heirs
 of Abel Towler dec - situated in Keokuk Township
 Rays map copied from Division - Towler from a map made about 1880



1878 from ...
 ...
 ...
 ...
 ...
 ...

The ...
 ...
 ...

Benson Bates Land

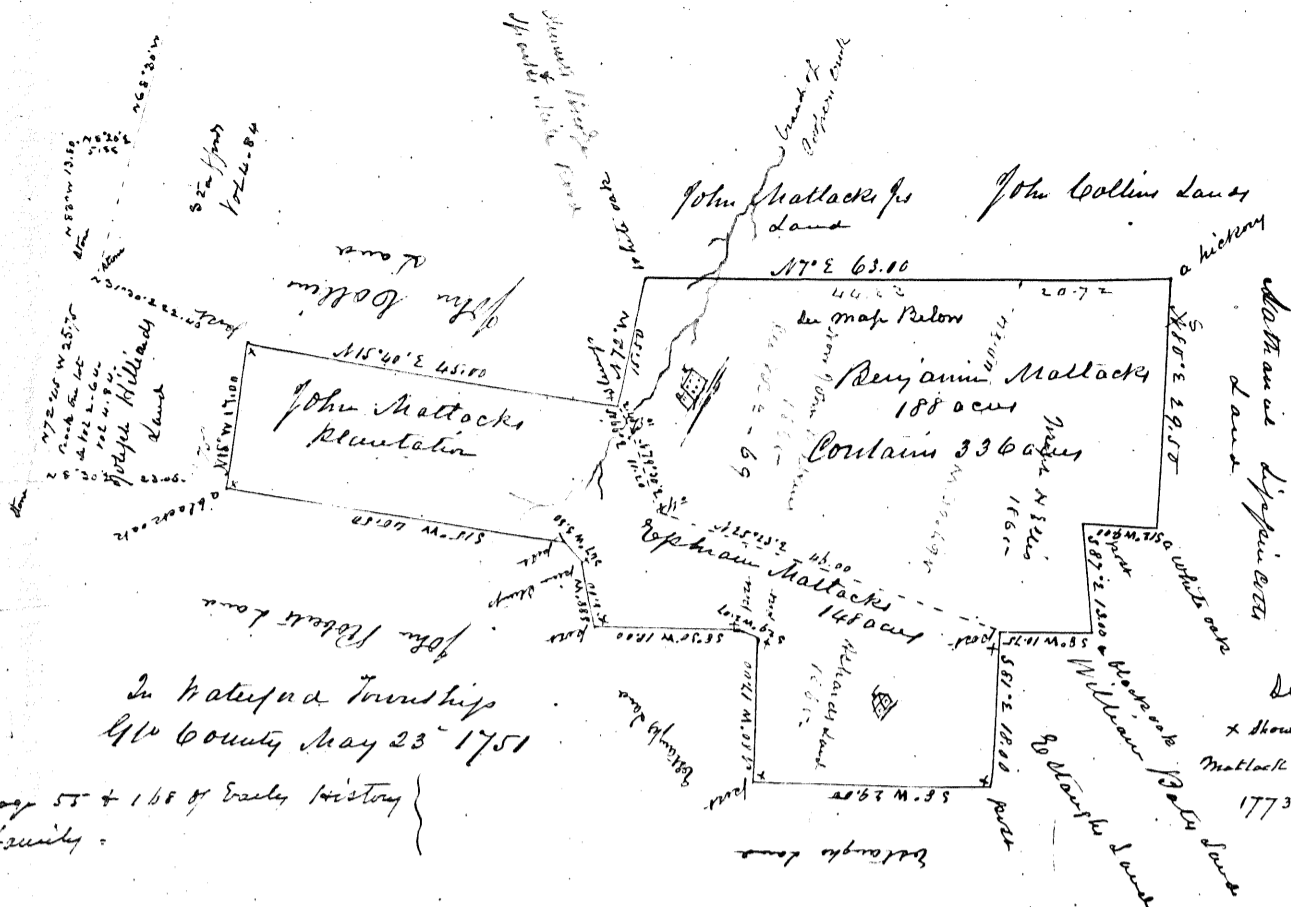
Hollingshead Survey

Benson Bates had this property
 with 2 1/2 acres additional to Harriet
 & David with full of George &
 David (part) and Samuel & ...
 June 15th, 1877

Map of John Abbotton's
 Bates Side Property situated in
 Meadows Trop

Surveyed for me
 April 21 1876
 conveyed by John Abbotton to
 H.C. & J.C. Potter in 1876 and conveyed
 by Potter to Benson Bates 1877

...
 ...
 ...
 ...



In Waterford Township
4th County May 23 1751


In page 55 + 168 of Early History
for family -


See Vol 2 page 69

Shows 171 acres sold by Ephraim
Maltack to Amos Colburn Oct 27
1773 - A.C. - 195 - Trenton

William Maltack sold this land as follows 10 acres of Rich Herity Oct 1 1701. This descended to John Maltack the oldest son. John Maltack purchased 200 acres of Francis Collins June 12 1705 100 acres of John Herity November 12 1711 - 20 acres of John Estangh Oct 18 1739 which several tracts were returned for the land John Maltack May 23 1751 and found to contain 336 acres May 29 1757 heided said land between his sons Benj & Ephraim Maltack (see dotted lines) for John Maltack aprentice. (Signed Jacob Harting Ad 5 May 23 1751 (divided as divided by 5 M in his will Jan 26 1765.)

Copy of Map of Land now owned by
Alexander Cooper Joseph A Ellis John Wilkins
and others in Belknap Township to be made to
from a map made 1751

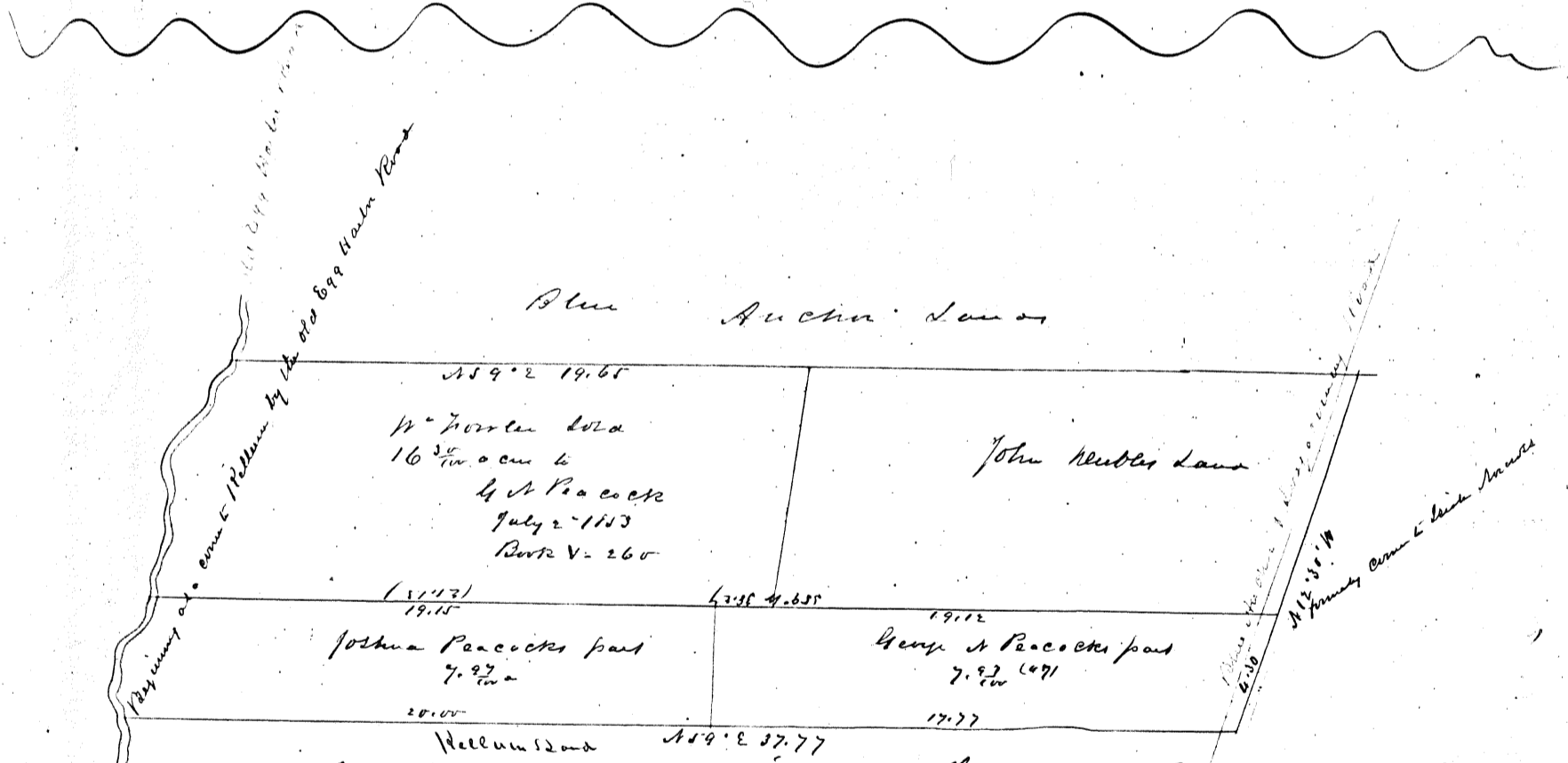




The 1.02.01 was conveyed to J^{os} Hillman by J^{os} Hillman and Anne Ellis as executors of the children of Jean Fortin by deed dated May 6th 1869. J^{os} Hillman devised it to his daughter Elizabeth Ellis.
 The R.P. was conveyed to Levi Ellis by J^{os} Hillman & J^{os} Smith as assignees of Samuel & Clement by deed dated July 4th 1869. S & Clements heirs of assignment was also rec^d 12th 1869 Rec^d DD-236-62

The 1.02.01 was conveyed to Jo Fortin by John Baker & Chas French Executors of Jean Fortin by deed dated July 23rd 1865

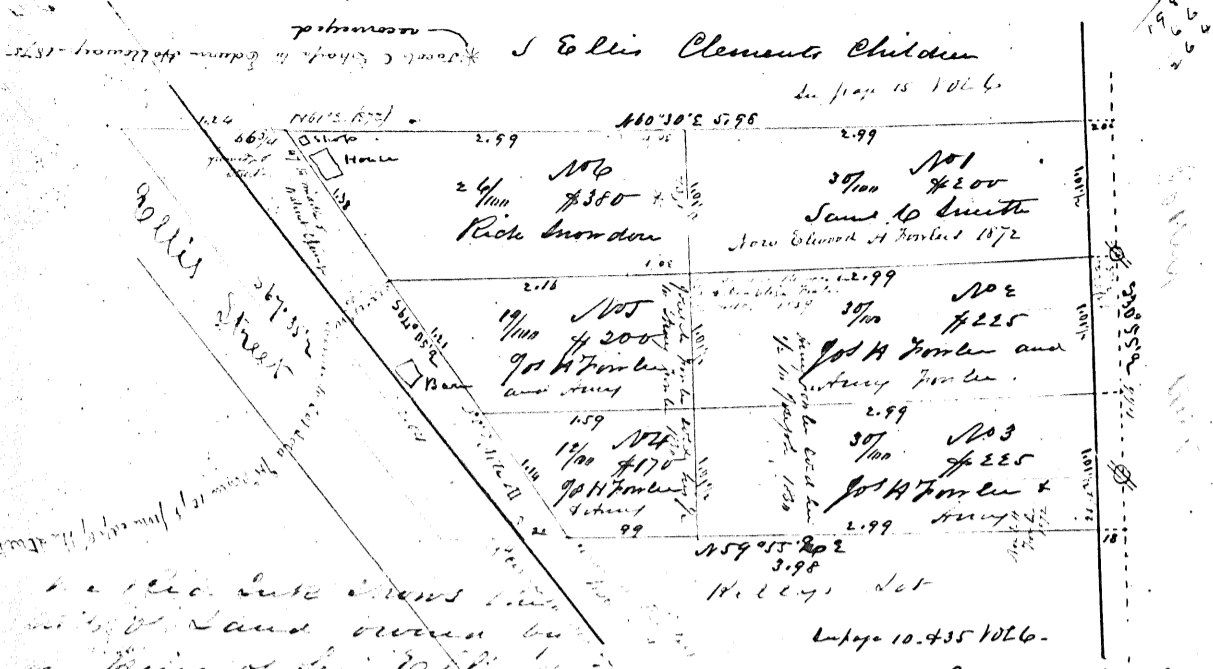
Map of land lying on Potters and Ellis Street owned as above stated
 rec^d 29th 1868



Map of land devised by Joseph Peacock to his sons Joshua & Georg Peacock to be divided equally. Mapped & divided by me Jan 4th 1859
 heirs from Sam Snooks & others to Joseph Peacock dated November 1st 1858 (not recorded (near Pump Branch) (It being part of Anthony Garrison's land)

(lines)

69



Note - The deed for these lots from J H Ellis to the purchaser - ex - Regis in the edge of Potters Street came not 20 links from it as shown in the line. The true line is 20 links from edge of street as shown above
 made on 9 7 59
 The O shows the lot conveyed by J H Fowler to Edward Smith in 1872.

The A - the title was shown a lot by the heirs of J H Ellis due to J H Fowler & J H Fowler 1859 - see page 52 Vol 1 and by page 15 Vol 6

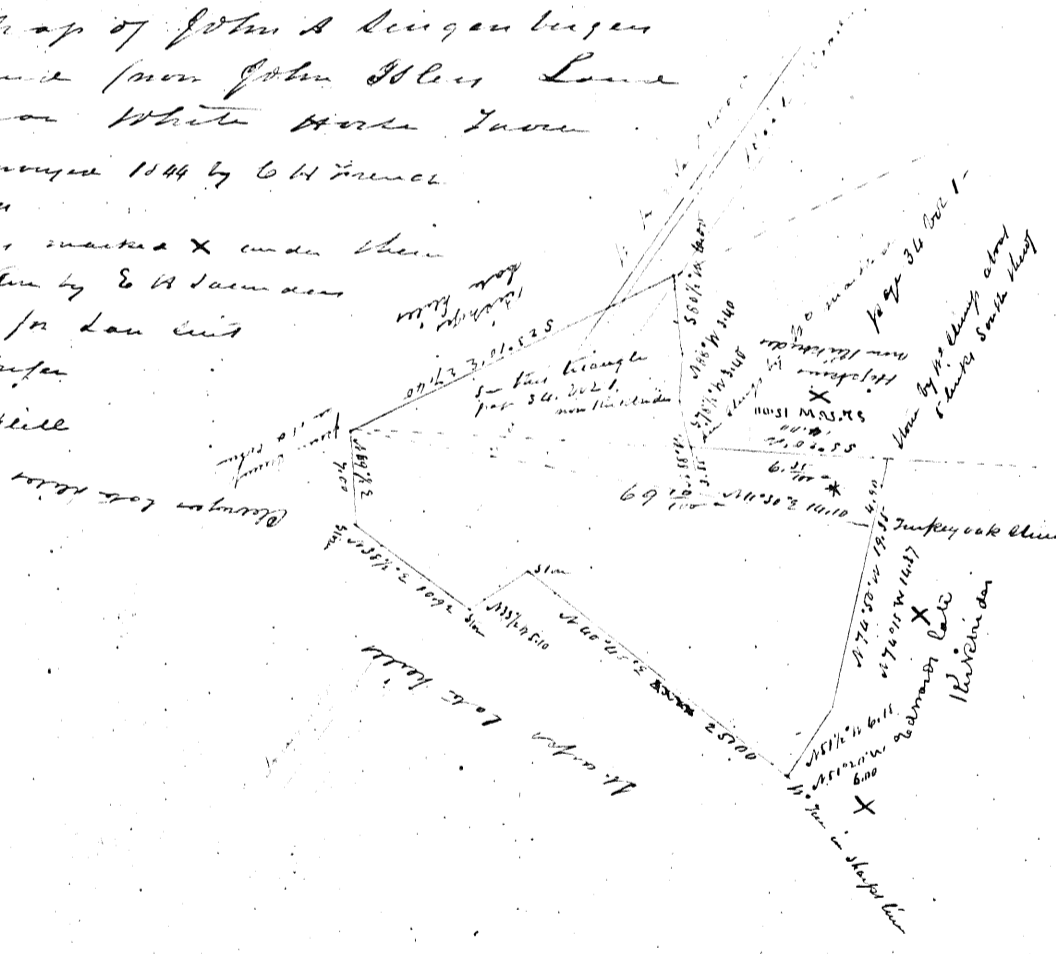
The title was shown a lot by the heirs of J H Ellis due to J H Fowler & J H Fowler 1859 - see page 52 Vol 1 and by page 15 Vol 6

Map of Land in Huddersfield on Potters Street sold by J H Fowler as Executor of Elizabeth Ellis dec'd sold Feb'y 26 1859

for other maps of this see page 32 Vol 4 page 52 Vol 1 and maps of E Hutchinsons lots a file.
 Elizabeth Ellis' will dated June 25 1852 Rec'd as Comen

Map of John A. Kingenbergs Land from John H. Lees Lane near White Horse Tavern surveyed 1844 by G. H. French

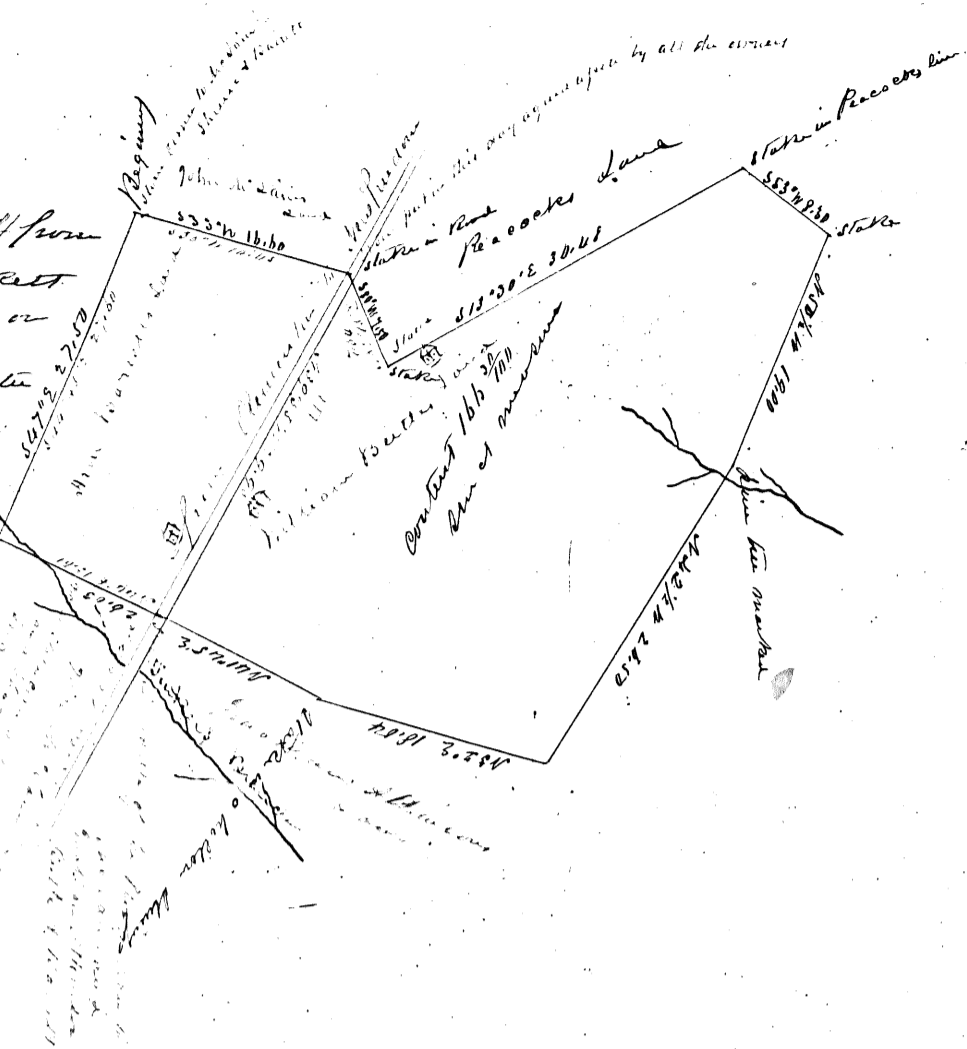
The lines marked X under them were run by G. H. French 1844 - for Lane cut Kingenbergs & Hill



see this 6 25 ac on Hillman maps page 6 Vol 2. disptd

This map shows Land run off from
the lands of Joseph Pickett
and sold to T.B. Cooper on
the 5th day of July 1815
Surveyed by John Wolfe

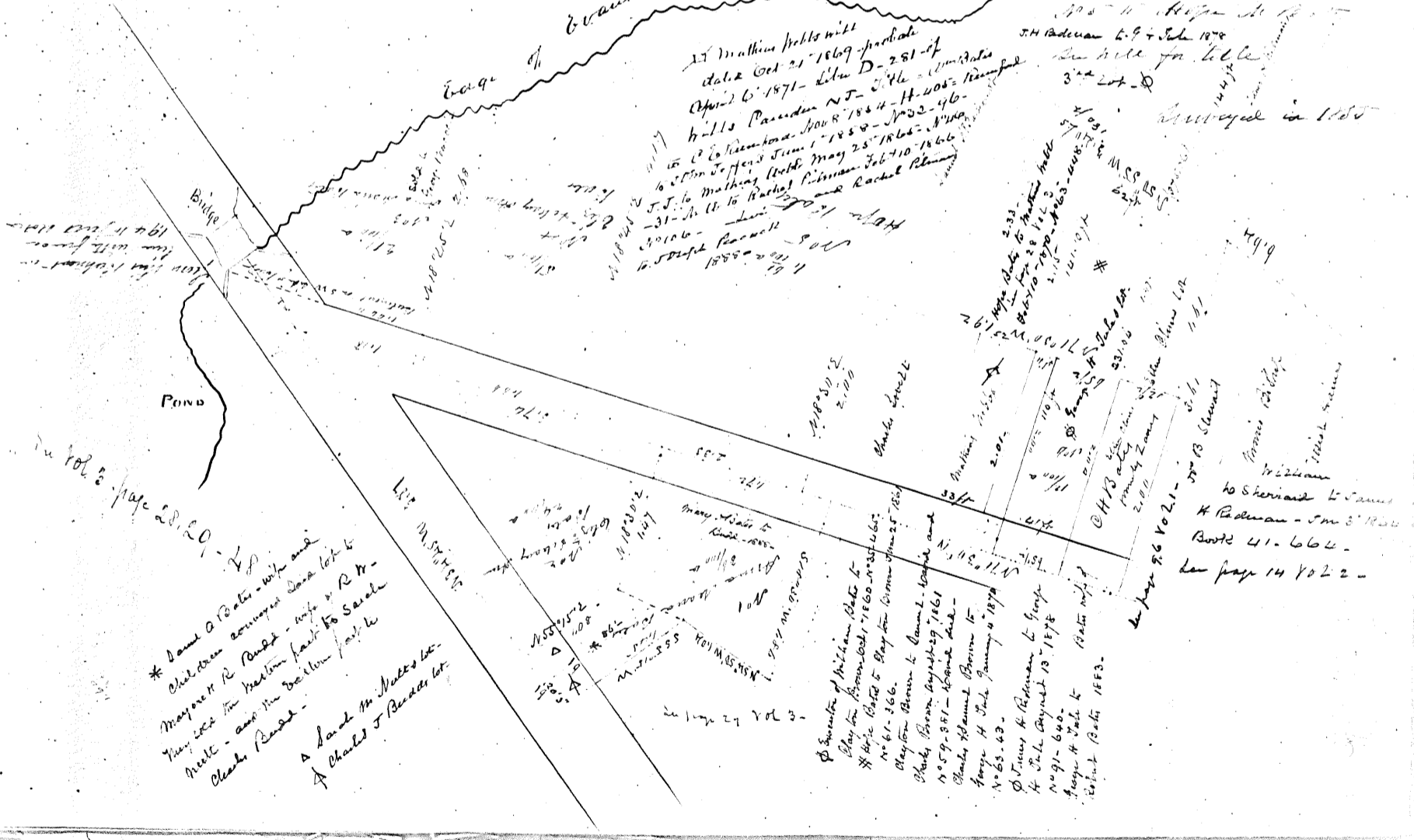
The land was then surveyed
from the land of Joseph Pickett



Map of Land in Keelama Township

Surveyed by William Bates to the children of
John Bates March 22 1856 - probably July 25 1857 - located North of Bates by 9624

John + Mary is added to Anna Maria
Bates during life & to Mary +
Margaret R. Bates - one of
the children of James + Anna



* Land of Bates - wife and
children conveyed same lot to
Margaret R. Bates - wife of R. W.
Bates - and the children part to
Charles Bates -
A Land to Bates by
Charles J. Bates lot

Surveyed by William Bates to
the children of John Bates
March 22 1856 - probably July 25 1857 - located North of Bates by 9624

John + Mary is added to Anna Maria
Bates during life & to Mary +
Margaret R. Bates - one of
the children of James + Anna

Richard Lord

200 ac. cont. 1000 ft. 27

200 ac. cont. 1000 ft. 27
200 ac. cont. 1000 ft. 27
200 ac. cont. 1000 ft. 27

9 20 10 40 17

4.94
3 17
8.11

S65°43'E 33.40 16.70

J. O. Lord
In part 29 10 22

Mr. McMath

4 1/2 ac. cont. 1000 ft. 27
200 ac. cont. 1000 ft. 27
200 ac. cont. 1000 ft. 27

9 11 7 2 24 11 7
S12°35'W 36.15

200 ac. cont. 1000 ft. 27
200 ac. cont. 1000 ft. 27
200 ac. cont. 1000 ft. 27

N76°30'E 17.55

Coffin Iron
White d. Iron
In part 29 10 22

Map of land owned by Sam Ovenshine
and survey June 1853

for me
Richard Bishop & John Casson present
of whom the land was bought.

565°55'E 20.30

4.61
525°05'E

189°45'E 7.59

Stone corner
Richard's corner

565°35'E 26.08

145°45'E 43.81
Meyers' corner
See page 32 Vol 2

Like Quinn's corner
172°55'E 60.2

56°02'E
1.10

W.S. Jones
1169

Line 1169

16
5.1270

161°50'E 34.68

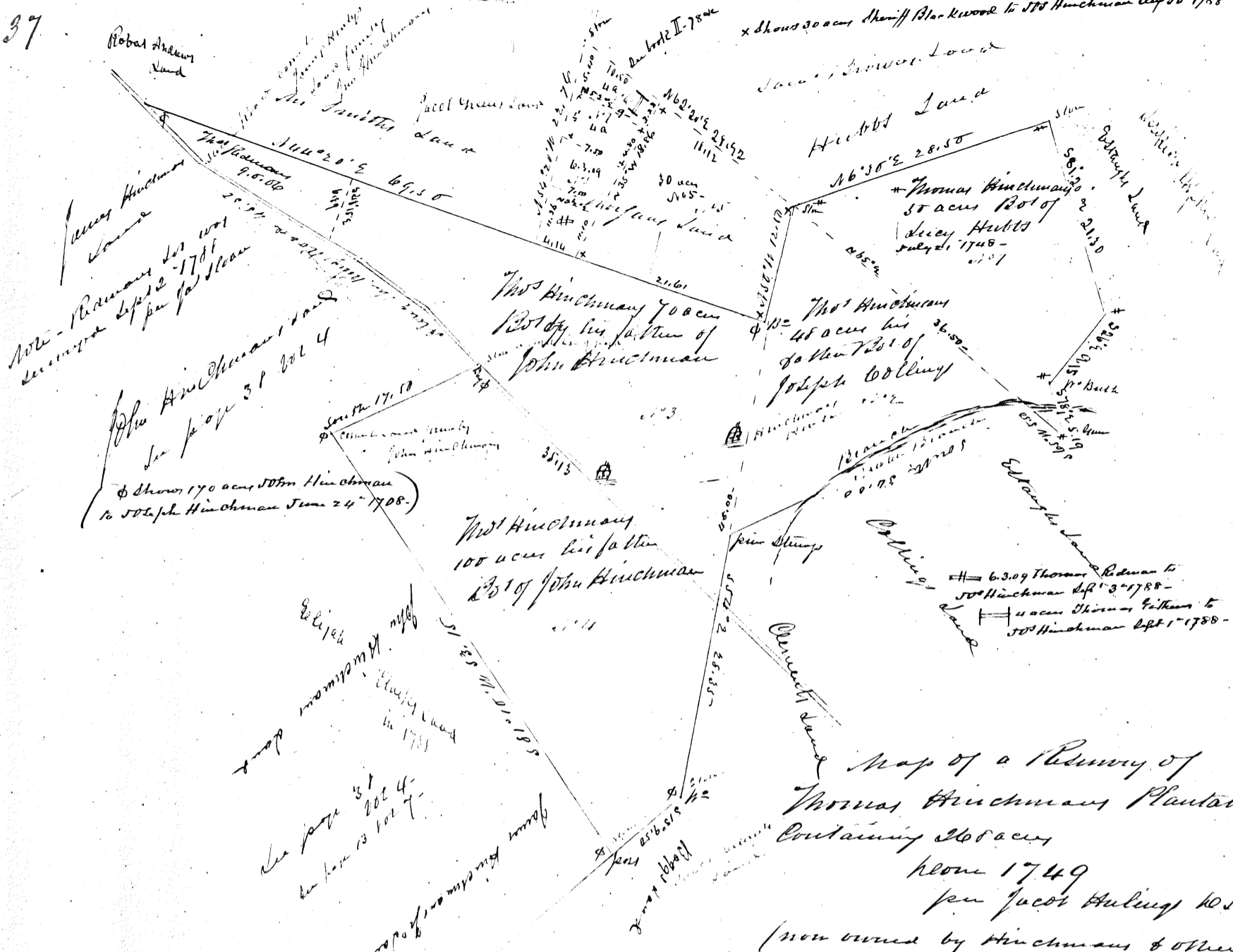
128°50'E corner
See page 29 Vol 2

524°50'E 39.55

Stone corner
See White's corner



x shows 30 acres Sheriff Blackwood to JTB Hinchman Aug 30 1788



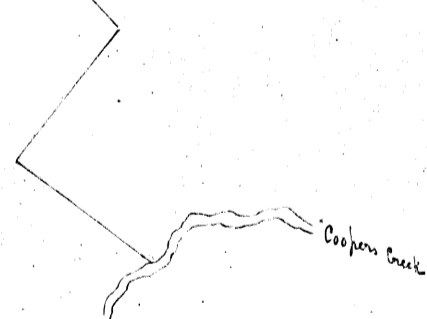
NOTE - Returns for 1781
 December 24th 1781
 for 30 acres

John Hinchman's land
 See page 31 Vol 4
 & shows 170 acres JTB Hinchman
 to Joseph Hinchman June 24th 1788


See page 31 Vol 4
 to page 101 7th

Map of a Plantation
 Thomas Hinchman's Plantation
 Containing 260 acres
 from 1749
 per Jacob Huling M.S.
 (now owned by Hinchmans & others
 near Haddorf)

This plan shows Joseph Collins map of
 the same land made Sept 2 1788 also
 in addition of the 30 acres lot to the
 old map - see says Joseph Hinchman
 then owned the whole except Hinchman's
 lot - being 303.3.03 - sold to JTB Hinchman
 Nov 21st 1788 as land of JTB Hinchman
 see also case that follows JTB vs The Hinchmans in book I-784c -




[Faint, mostly illegible handwritten notes in the upper left corner.]



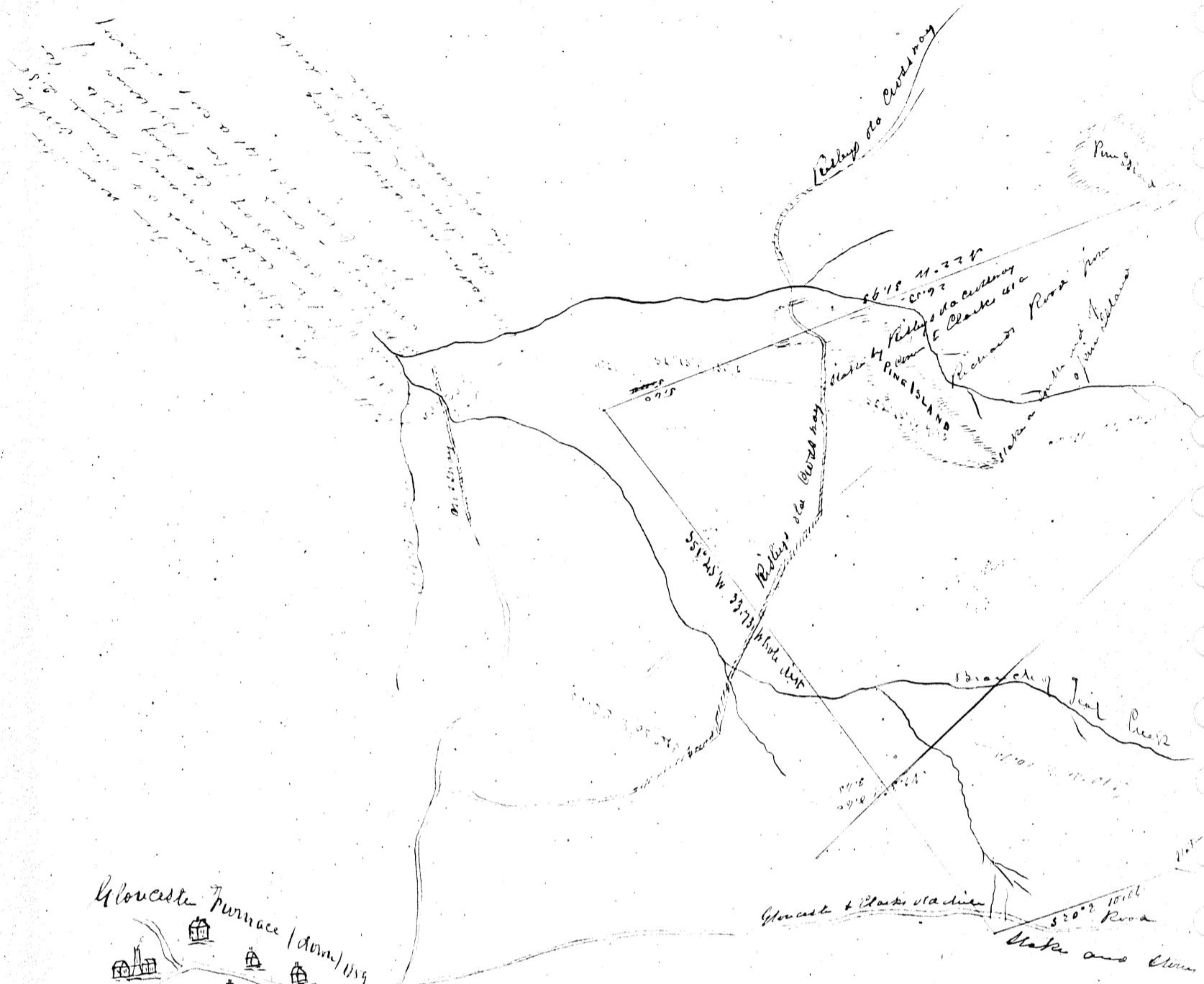
0107. 1100
 1.570 46 6.50
 2.563 24 4.77
 3.556 12 4.78
 16105

John Adams to the former John Adams do.
 32.60 2.06
 5 2.14
 16 2.10
 34.16 0.10
 16105 1789
 John Adams to the former John Adams do.
 16105



16105 1789
 John Adams to the former John Adams do.
 16105
 N 77° 30' W 11.15
 S 77° 30' W 11.15
 N 11° 30' W 11.15
 S 11° 30' W 11.15
 Part of Thomas and part of
 John Adams to the former John Adams do.
 16105

Map of land formerly John Adams
 now Stephen & Collins - Mills - B Cooper
 and others -



Gloucester Furnace (down) 1859
 Mile Pond (down) 1859

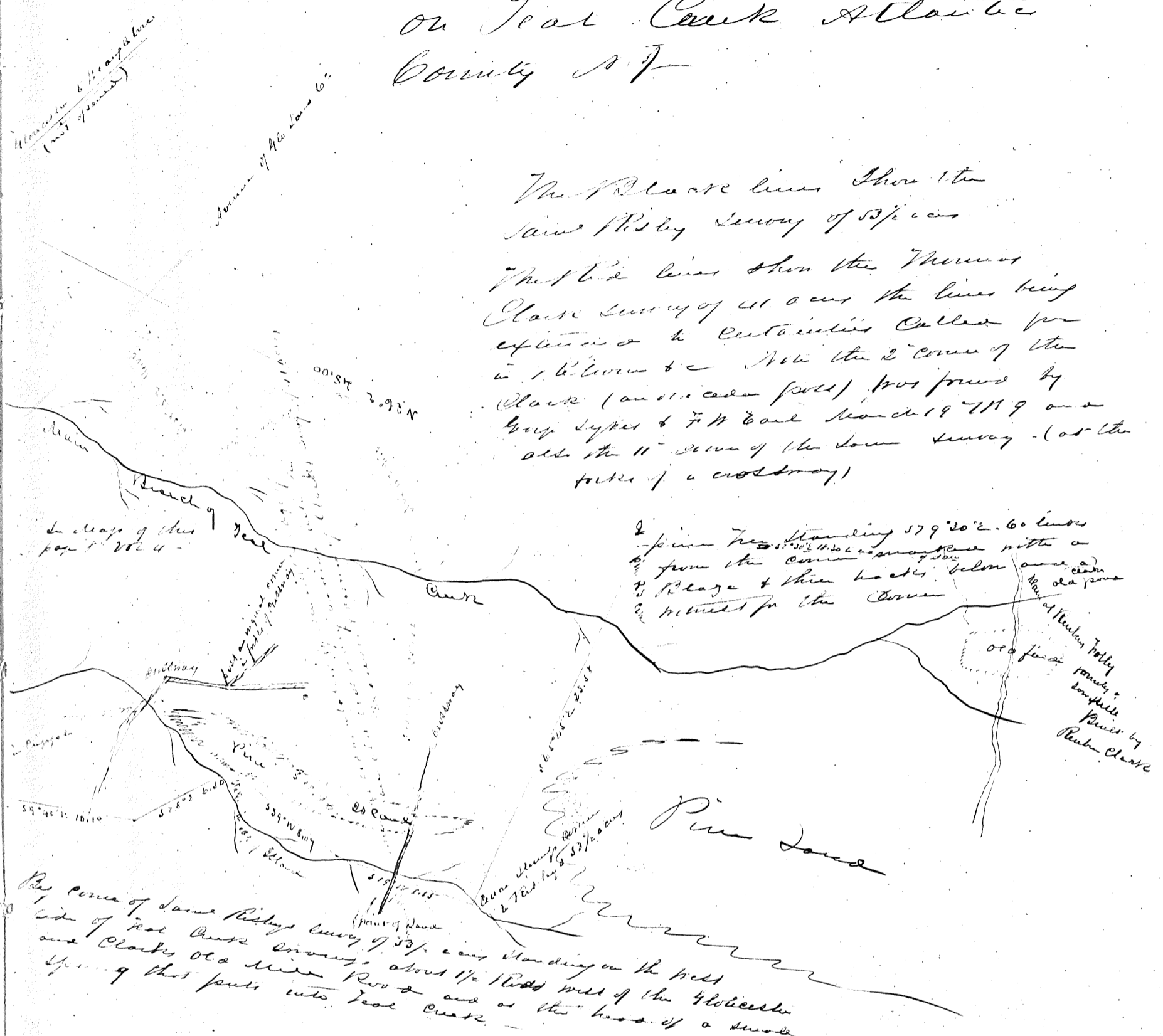
part of the lines as here shown were surveyed by Geo. Lykes & J. H. Case March 17-18 & 19 1859 when the old monuments were found

This map is copied from J. H. Case's maps 1859

Suit tried at the May term of Atlantic County Court ¹⁸⁵⁹ - Judgment for Hay

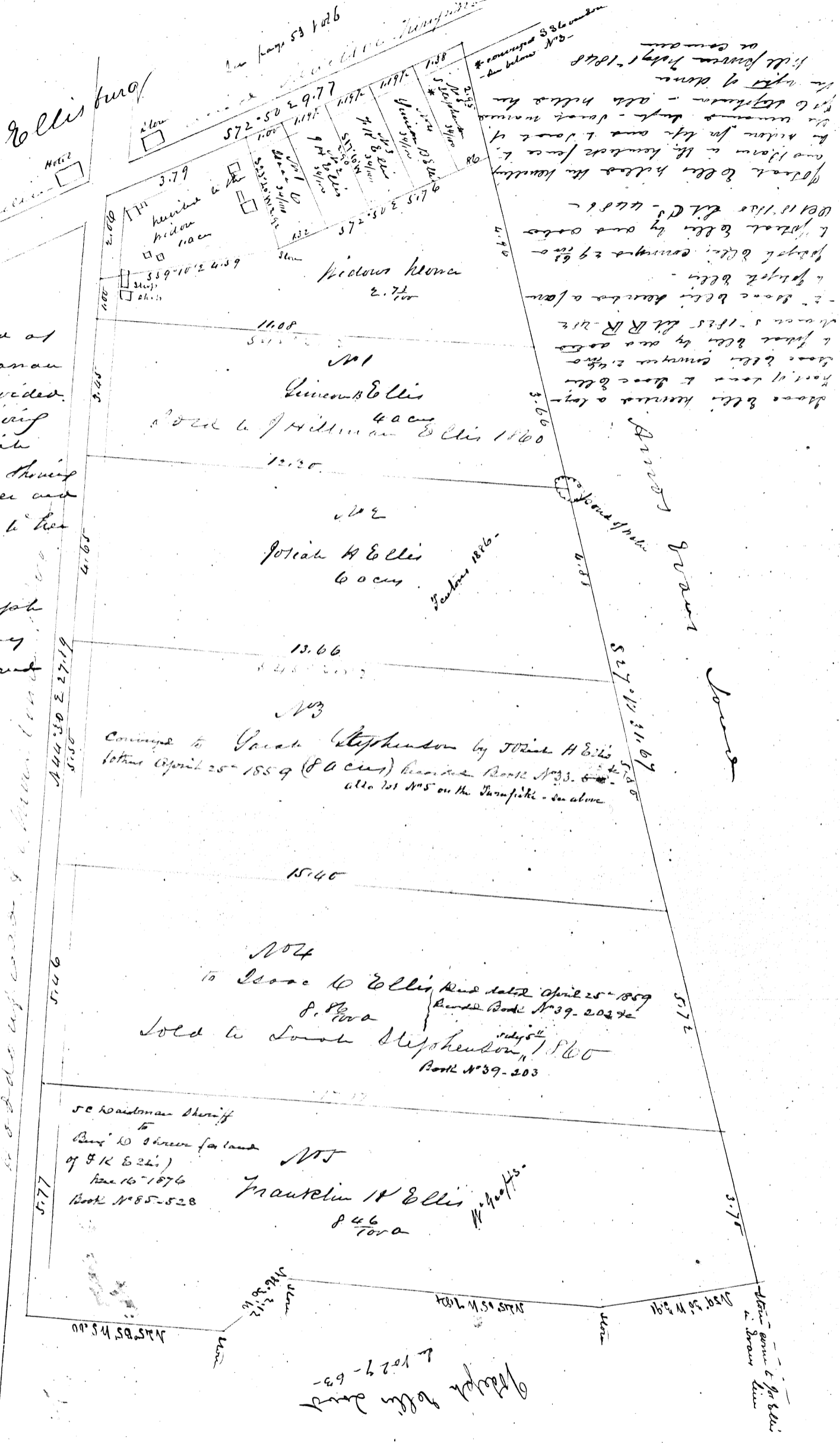
A 18 Hays Cedar Swamp on Seal Creek Atlantic County N.J.

The black lines show the
same Hays survey of 53/2 acres
That the lines show the Thomas
Clark survey of 41 acres the lines being
extended to boundaries called for
in 1860 & also the E corner of the
black (and also some part) was found by
Guy Sykes & F. H. Carl March 19 1879 and
also the N corner of the same survey - (at the
corner of a crossway)



The corner of same Hays survey of 53/2 acres standing on the West side of Seal Creek amount about 1/2 block west of the Gloucester and Clark's Old Mill Pond and at the head of a small spring that falls into Seal Creek.

White content within the Clark's and Hays survey is 196 2/3 a



Map of Land of
 Ellisting Kellanau
 Township as divided
 among the surviving
 children of Josiah
 Ellis dec. also showing
 the widows dower and
 the part killed to her
 in life

revised by Joseph
 May. 1st 1811
 & self and agent
 & by all parties

Surveyed
 Apr 1859
 by J. H. Ellis
 by J. H. Ellis


A 44 30 E 27 19
 51.50
 51.65
 51.46
 51.77

Surrender
 Joseph H Ellis

Joseph H Ellis
 1829-63

Joseph H Ellis
 & Snow
 line

John Clement Land



Gate post corner to Hammet to Justice Lot

Pottery Street

Stone corner to Lane to the corner Lot - see 312. Him Hammet Lot page 52 lot 1 -

Map of 5 lots on Pottery Street devised by John Clement to five of his children - also showing the lot set off to Sarah Browning as part of her mother's Estate.

1839
In Report of Commissioners made to the Court
April May 1839

Samuel Nicholson
Samuel S. Miller
John Clement } Commissioners

2.79
6.74
16.74
18.41 1/4

B. N. ...

2.79
6.74
16.74
18.41 1/4

Paul Nicholles Land

George Lambkins Land

Water come to Halls
in 1877 Lambkins line

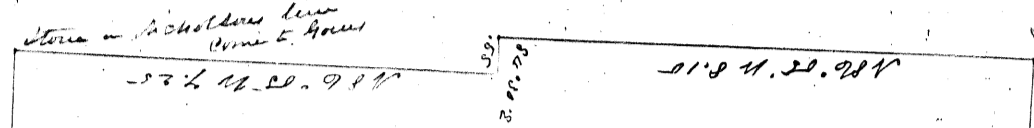
John Jones Land

Shelton says the corner to John Nicholles
is in fact 1877
line

Marjaret Anselmi
Land

John Nicholles Land

John Nicholles Land



52° 15' 10" S 110.50'

20 9/100 a

Set off to 1/6 acres remaining
by Commissioners May 1879

Surveyed May 1879

Line come to Anselmi

N 85° 42' E 10.52'

Halls Land
Date 1879

Large boundary between
the two corners

N 44° 23' E 22.83'

Halls Land
Date 1879

50° 52' N 55.50'

58° 34' E 1.75'

Line come to Halls
and to the Supplemental Land
date 9th February

Map of Land at Lion Hill, Western Troop,
set off to 1/6 acre in the division of Hook the
Real Estate of America Brewery etc.

see Report of Commissioners
May 1879

1787 7th 1/2 ...
573.15 2.50.2

Map of ...
1787

454 John Burroughs 3.11.15 4.25.11 7.17	454 John Thompson 3.11.15 4.25.11 7.17	454 John Webster 3.11.15 4.25.11 7.17	454 John Webster 3.11.15 4.25.11 7.17
---	--	---	---

How come to
good home in
Bates

573.15 W
Lance Lake John Pine
See next page below

Map of Wood Lot & Soil

Sold by W. Haines

in deed of 1st May in page 37 1149

for 201-2 ...
104.57 ...
for 1111 ...
37 ...

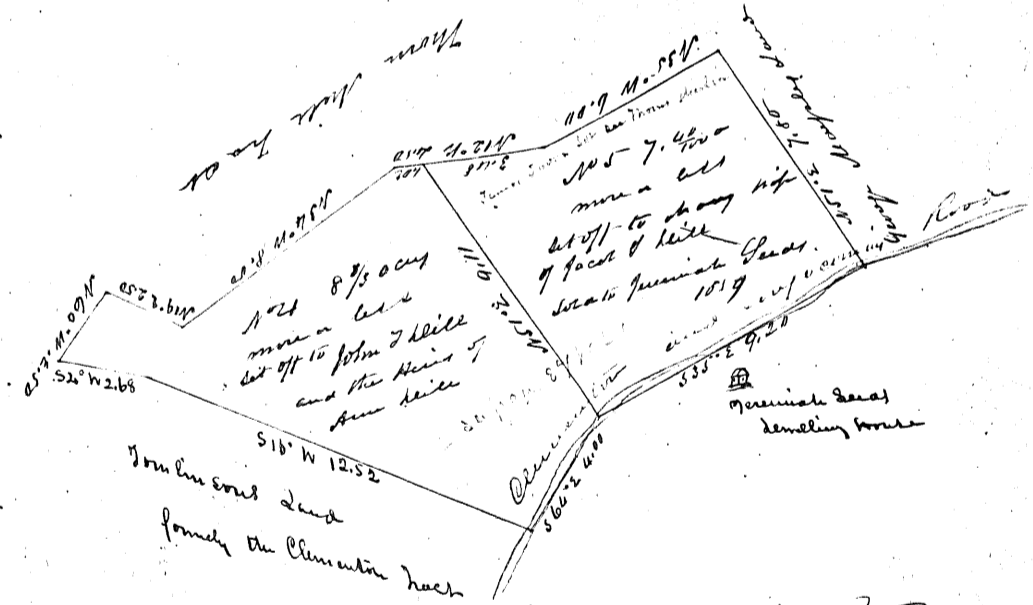
See next page
New ...
Haines

Map of ...
1787

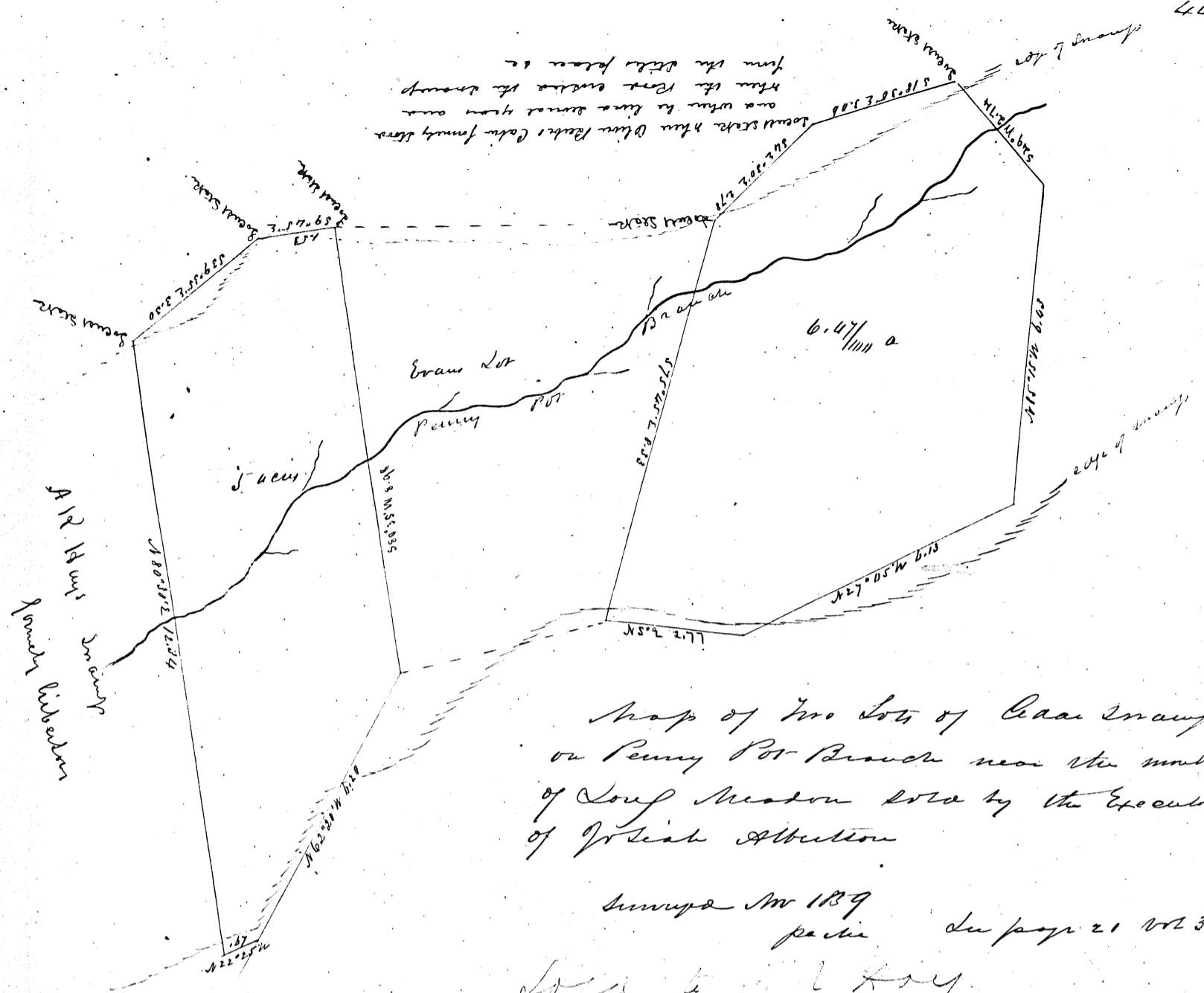
454 3.11.15 4.25.11 7.17	454 3.11.15 4.25.11 7.17	454 3.11.15 4.25.11 7.17	454 3.11.15 4.25.11 7.17
-----------------------------------	-----------------------------------	-----------------------------------	-----------------------------------

573.15 2.50.2
John Burroughs John Pine
See next page below

Map of John Pine's Lot
- 1814 -



Map of two lots of land part of the Pine Estate
of John Burroughs dec. set off to his daughter Ann Hill
and Mary Hill. Division Recorded Book A page 47
dated April 1844

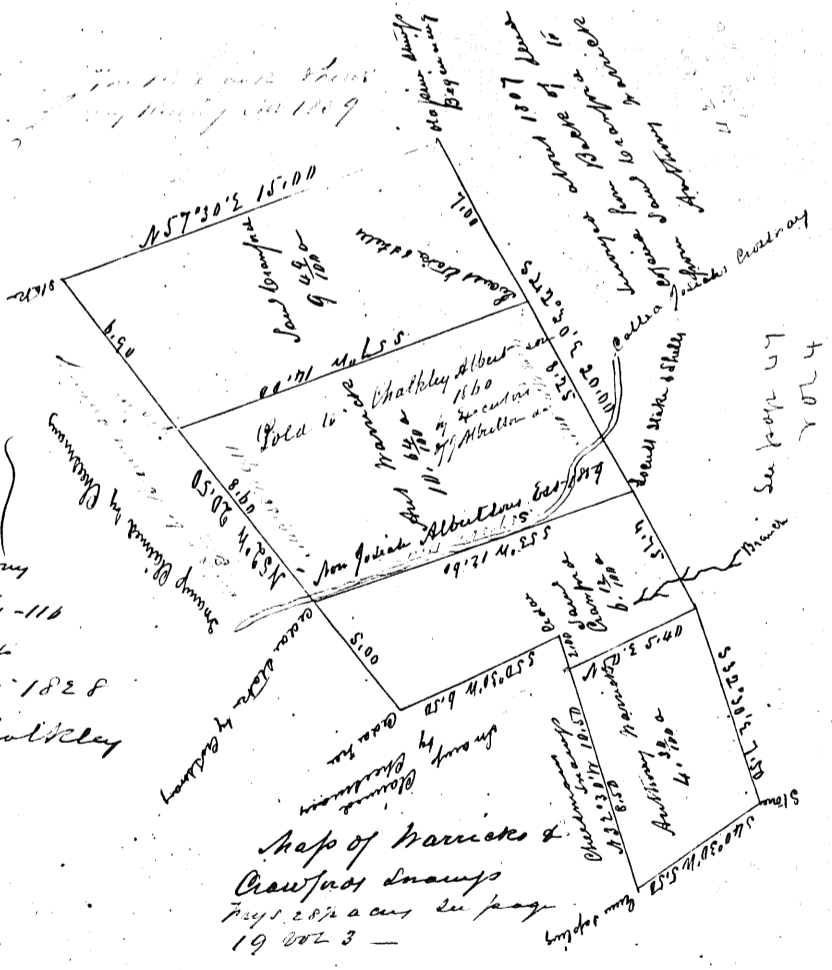


Map of two lots of Cedar Swamps
on Penny Pot Branch near the mouth
of Long Meadow Lake by the Executor
of Josiah Abbotson

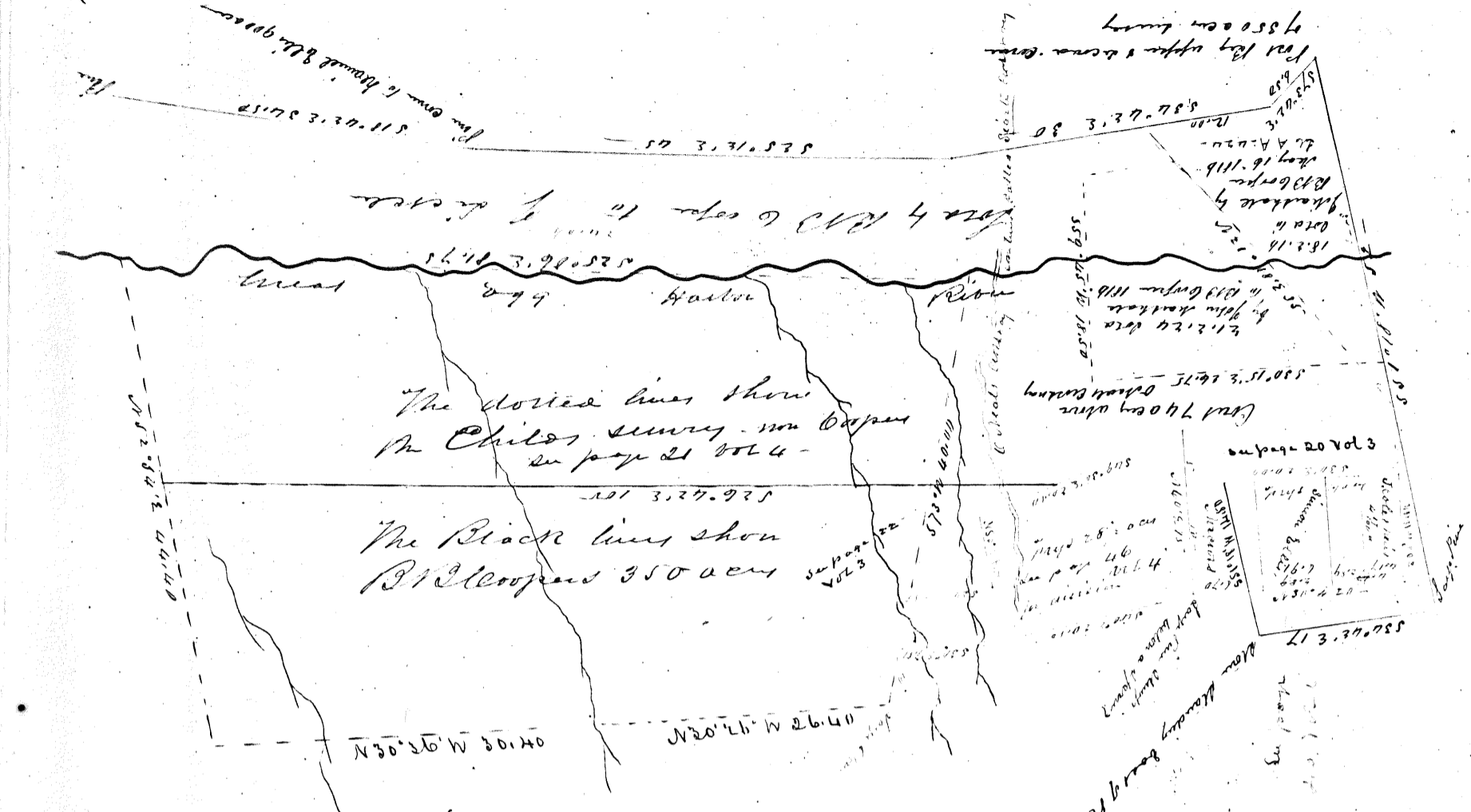
Survey Nov 1839
page 21 Vol 3

Done to wit by

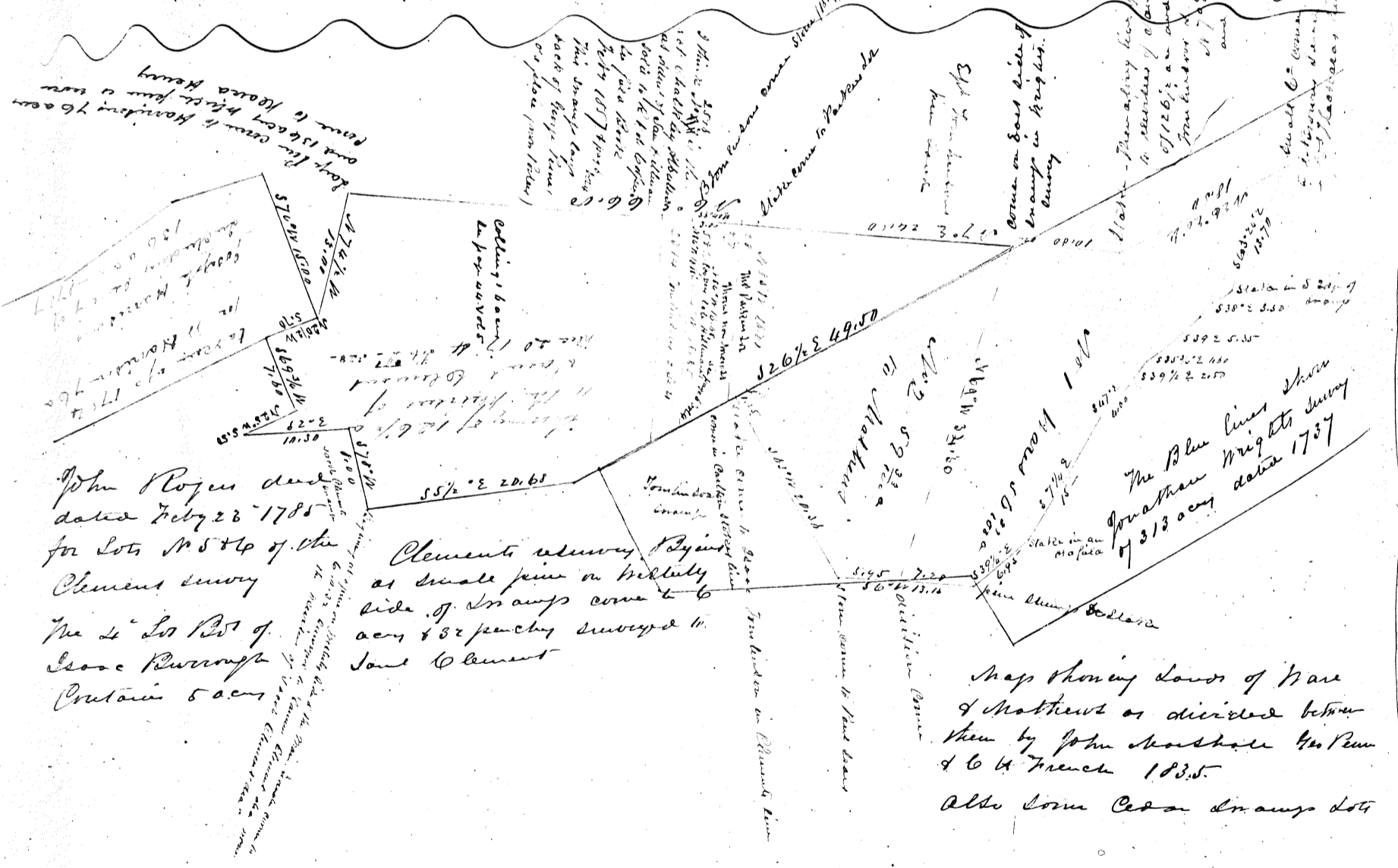
Thomas Fry deceased on a left
a widow and four daughters
The widow married John Thomas
Margaret married John H. H. H.
Mary married - - -
Sarah married - - -
Eli married - - -
Thomas Fry's Children conveyed to Samuel
Crawford by deed dated June 11 1799 dit
D-153
Crawford conveyed part of the same to Anthony
Harrick by deed dated June 5 1807 dit L-116
Anthony Harrick's Executor conveyed to
Josiah Abbotson deed dated March 25 1828
Josiah Abbotson's Executor sold to Chalkley
Abbotson in 1841



Map of Harrick &
Crawford Swamps
744 2.82 a cont. in page
19 Vol 3 -



Map showing R. H. Cooper's 350 acres
 Childs 1871 survey
 Trp 28 28 acres
 Trp 19 19 acres
 as surveyed by C. A. French in 1841



John Rogers died dated July 23 1788 for Lots 10 & 11 of the Clement survey
 The 4th Lot Part of Case Burroughs contains 5 acres

Clement's survey begins at small pine on hillside side of Swamp corner to 6 acres & 32 perches surveyed to John Clement

Map showing lands of Ware & Matthews as divided between them by John Marshall the Penn & C. A. French 1835. Also some Cedar Swamp lots

The draught columned head shows a survey made by Seedy & Mottlock
 Surveyed for 50 acres in the same town
 belonging to J. Hill & Lippincott &
 J. Barnes in 1816 on 1/8th Town about
 one mile from P. Archer & Coulman Co. acc.

The draught columned Red shows
 the greater part of a survey made
 by Son & Hillman for 55 acres more
 owned by Joseph & Isaac Mottlock
 & Coulman 24.1.311 Shew
 and the Red dotted lines at the
 southerly end of said draught
 is the bound of the remaining
 part of Son & Hillman's survey
 containing 5 acres

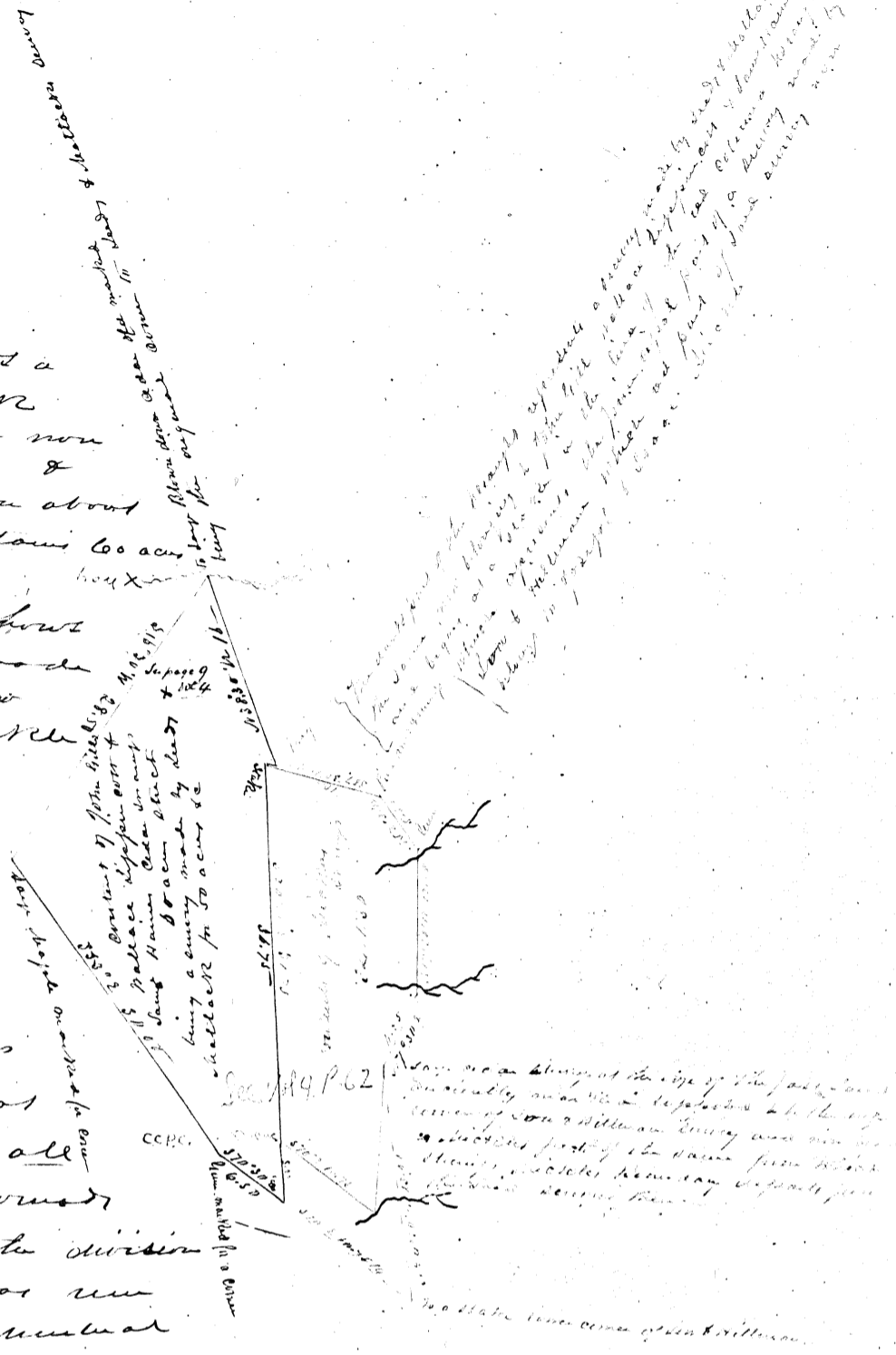
All of which land & tracts
 no surveys November 1814 as
 the request & in the presence of all
 the owners and the out Board
 chiefly marked new and the division
 line between said surveys was new
 marked & established by mutual
 agreement

Nov 15 1814
 C.C.P.

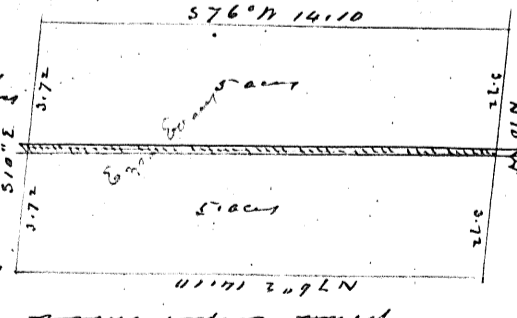
By John Evans

See John Cleaveland
 and
 Charles Jones's notes
 on file

1 Copy



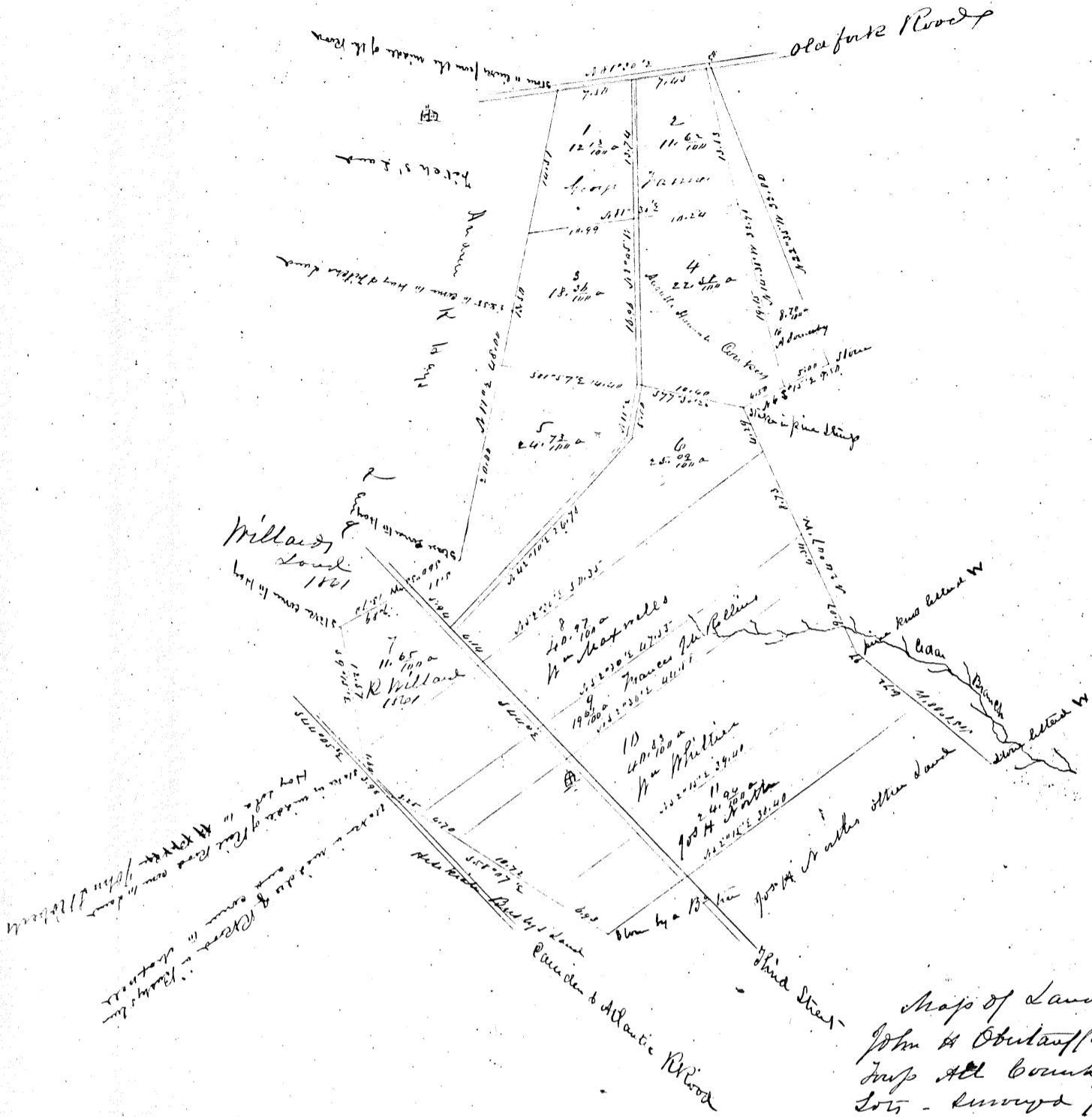
Thomas & Chestman Cedar
 Swamp near R.R. Chesapeake



John & Isaac Mottlock L.R. 1813
 Cooper and son 1823 L.R. 145
 conveyed 4/5 of town
 1/5 conveyed L.R. 1 det. Cooper by line
 Ely's head and 7/8 Smith by deed
 dated Sept 6-1835 L.R. O-412-

Report of Robert
 Evans on the above

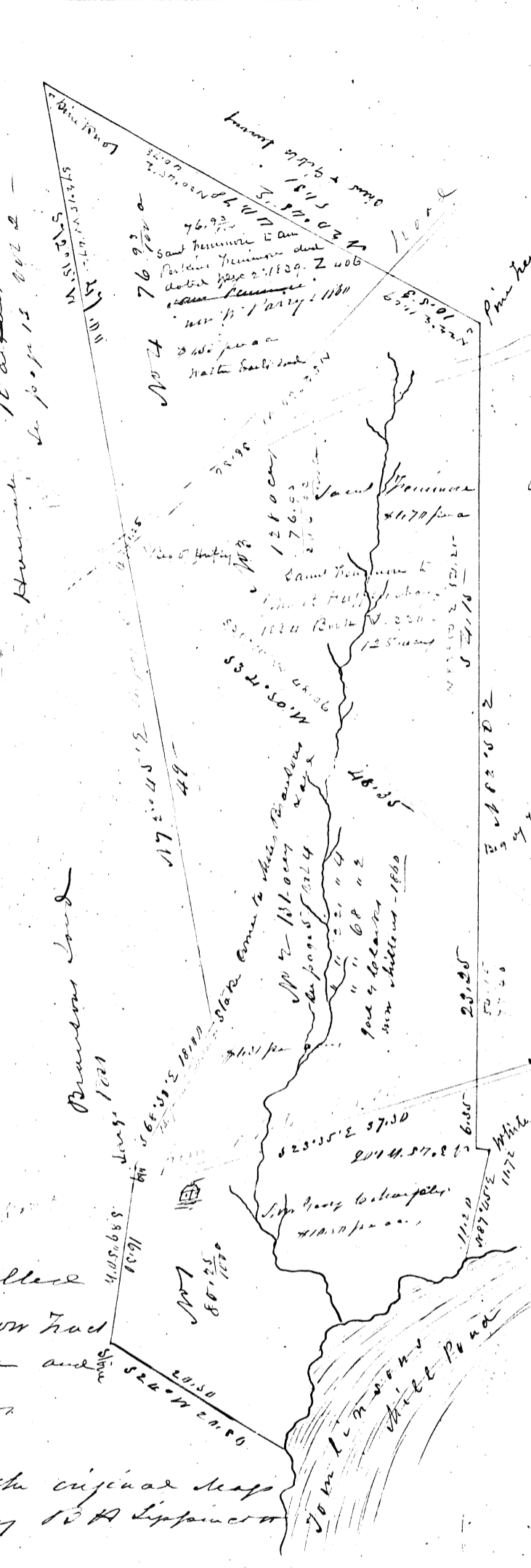
John Cleaveland



Map of Land owned by
 John H. Burt, in Mexico
 Prop. Atl. County, and sold in
 lots - Surveyed January 1858
 The deed was made by Milton S. Sleeper
 10-11 inch

deed from Joseph Singely, Snip
 and Charles Harlan as att of
 Charlotte Postman to Milton
 Sleeper by deed dated May 12
 1859 and to be Recorded

Return date September 11, 1813, D.D. 64. Abraham Bate made living in Gravelly County N.S.
 He by his will appointed Matthew Wright and Thomas Robertson Executors. Matthew Wright when
 made his last will April 19, 1789, B. 99. He had Executor by said date June 9, 1742 conveyed
 1296 acres to Wright Robertson. He by deed dated Jan 10, 1742 conveyed same 1296 acres to
 Thomas Wright Robertson and he by his will dated Jan 10, 1742 conveyed same 1296 acres to
 his wife dated August 11, 1742 to his son Col. Robert Robertson. Samuel Robertson Executor to
 the said Executor also by deed dated January 15, 1742/3 conveyed tract - part of tract - to Abraham
 Robertson - one of 278 acres and one of 278 acres. The first being part of his widow's. He by deed dated
 January 1, 1744 conveyed the same to his son Robert. He by deed dated February 7, 1746 sold
 the same to Thomas Robertson. Thomas Robertson lot two other pieces of land. Bright Land of land
 Executor by deed dated January 16, 1744. one of 278 acres dated 294 acres. The land two tract
 joining the land 278 acres - said Robertson bought piece of land. The tract. The 278 acres
 the 278 acres and the 294 acres. by his will dated May 30, 1748. gave the fifth named 278 acres
 and 60 acres of the other land to his son Lawrence Robertson and the remainder of said
 land to his son Samuel Robertson.



Map of Land called
 The William Reader on Tract
 near White Horse and
 Williamson and as
 divided & sold
 Copied from the original maps
 as surveyed by J. H. Simpson
 about 1857

Lawrence Robertson by deed dated January 7, 1781, gave the 278 acres and the 60 acres
 to John Rice Jr. He also the same to Richard Reader Junior - He by his last will dated
 11, 1780, conveyed the same to his son Richard Reader Sr. - Samuel Robertson conveyed
 by deed dated March 25, 1761, 278 acres (part of his remainder of 278 and 294 acres) to
 Robert Hillman - He by deed dated Oct 26, 1763, conveyed the same with other land
 1510 acres Hurley - He by deed dated March 24, 1769, conveyed 250 acres to Michael Reader
 He by deed dated August 7, 1772, conveyed 9 acres to Richard Reader Sr. - Richard Br.
 Reader made a survey of 0.2.33. like T. 276. The whole containing 347.2.33. He by will dated
 April 13, 1789. gave said land to his daughter Rachel Reader. who married William Reader
 above named. surplus 34 acres - conveyed by deed of gift to his son John Reader dated September 10, 1813.
 Bate lot of 123 Acres to be.


Reader's Land

Pin here the same to the Reader's land.

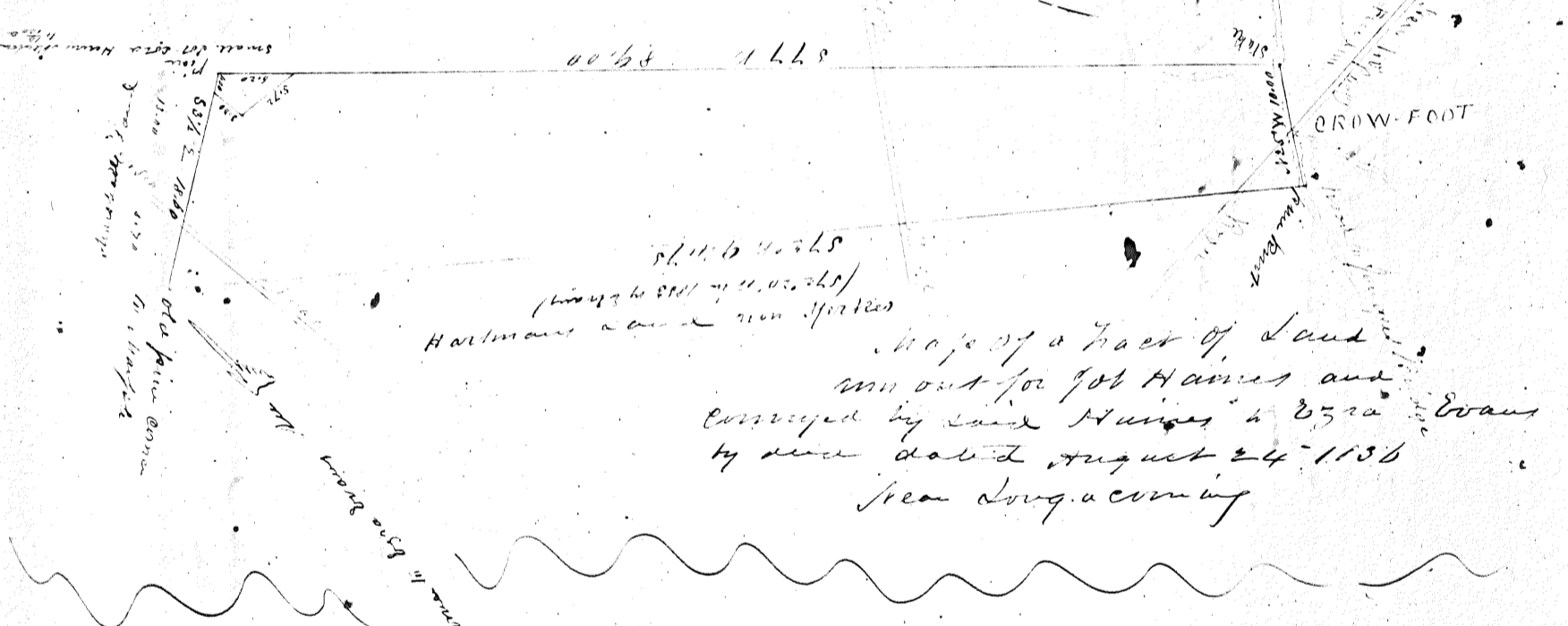

Rail Road

Map of Land in Middle
 of Atlantic C^d sold
 by A P Hoy to John L
 Roberts - 1841

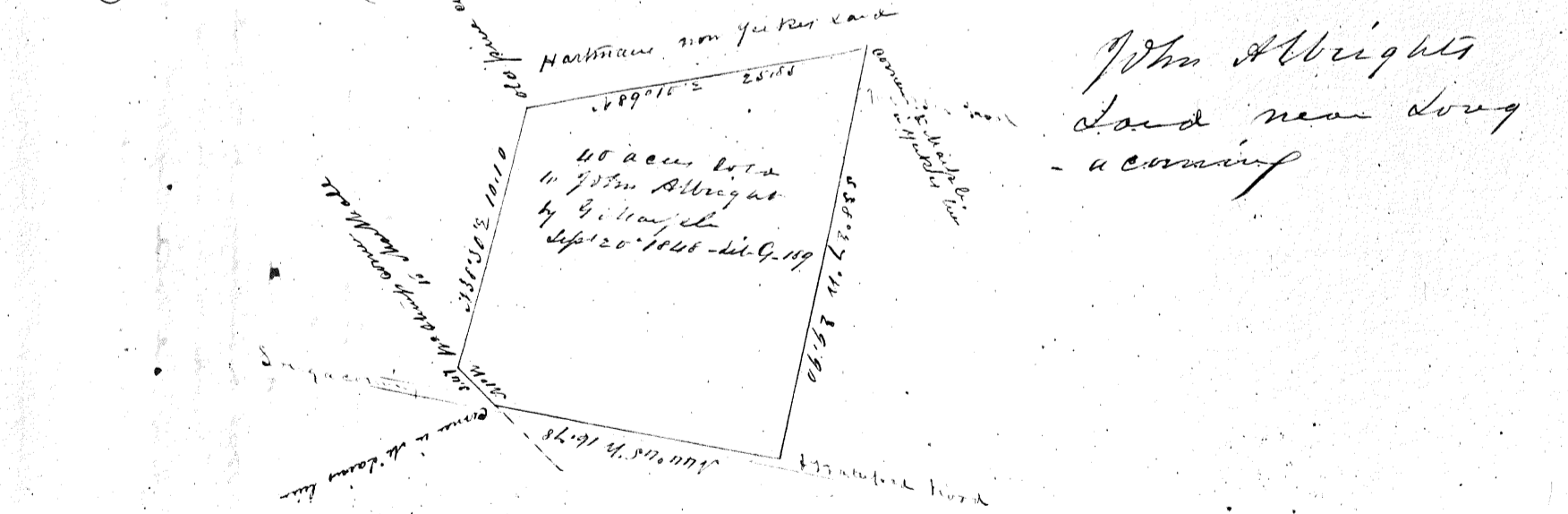
Surveyed for me
 August 1859




Overtauffer's Land
 in page 49 Vol 4



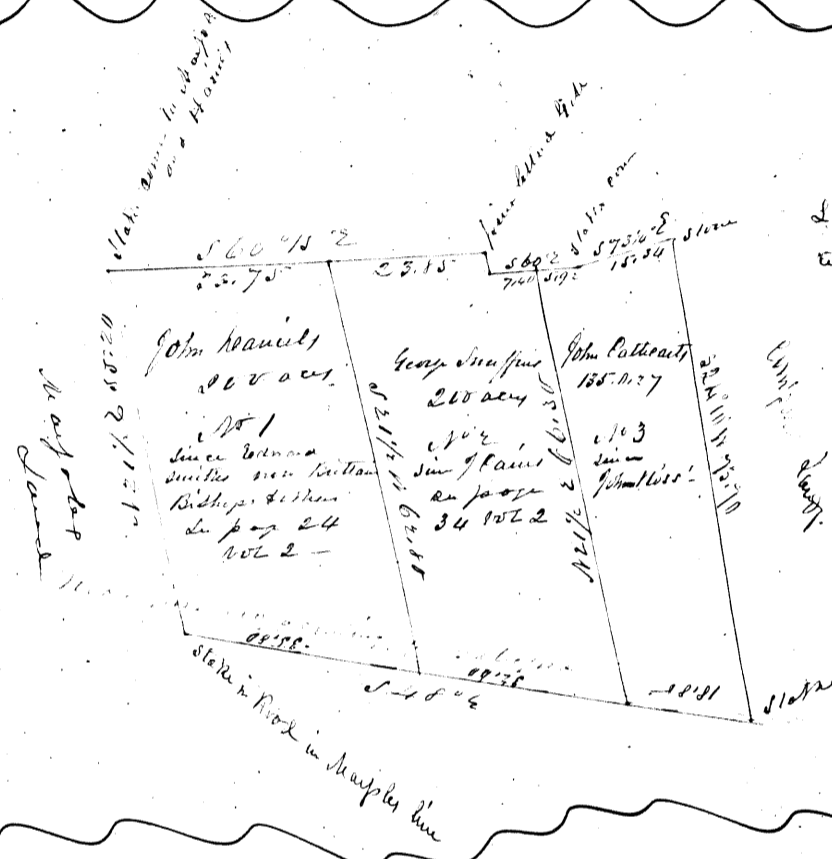
Map of a Tract of Land
 run out for Job Haines and
 conveyed by said Haines to Ezra Evans
 by deed dated August 24 1836
 near Longue-couring



John Albright
 Land near Long
 - a-coring



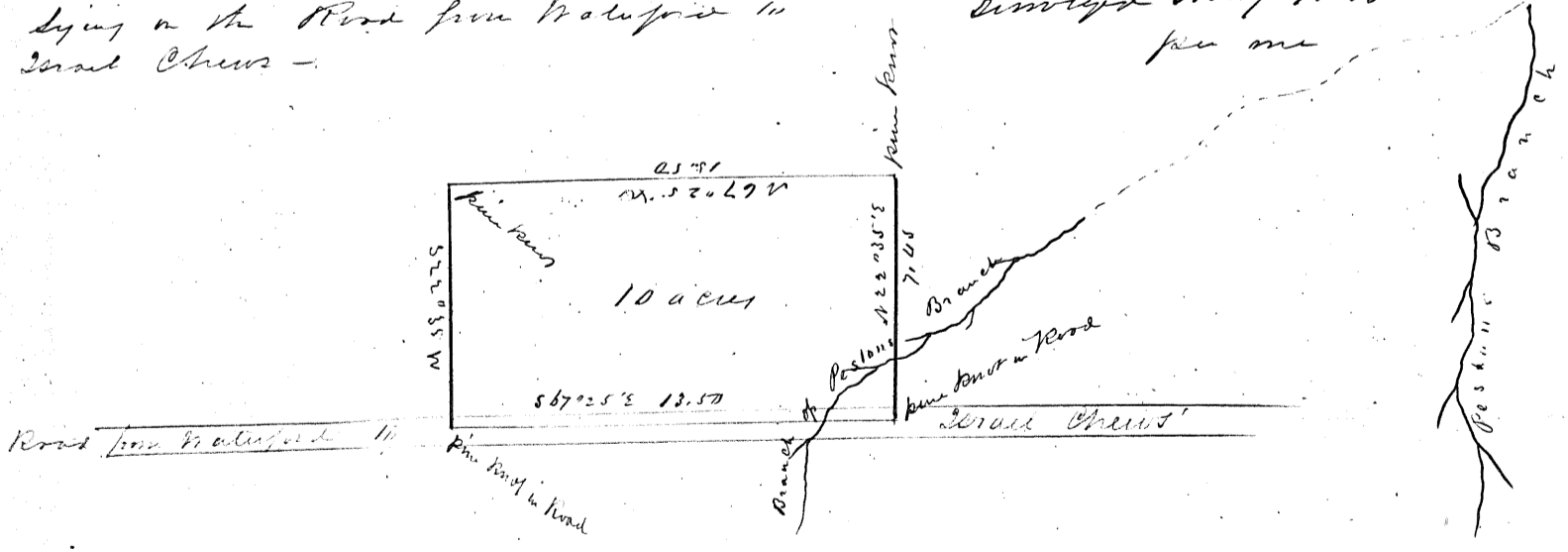
Map of land at Soapacorn
now owned by the Land Company
formerly Marshall's as surveyed by French 1847

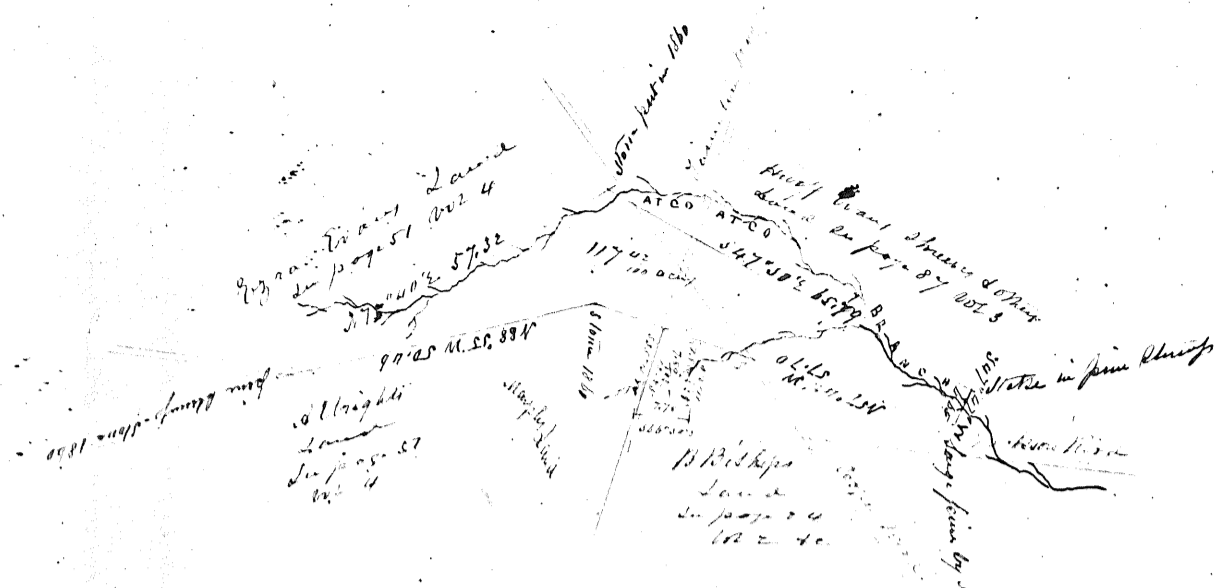


Land on Road from Soapacorn
to Maple Hill mile

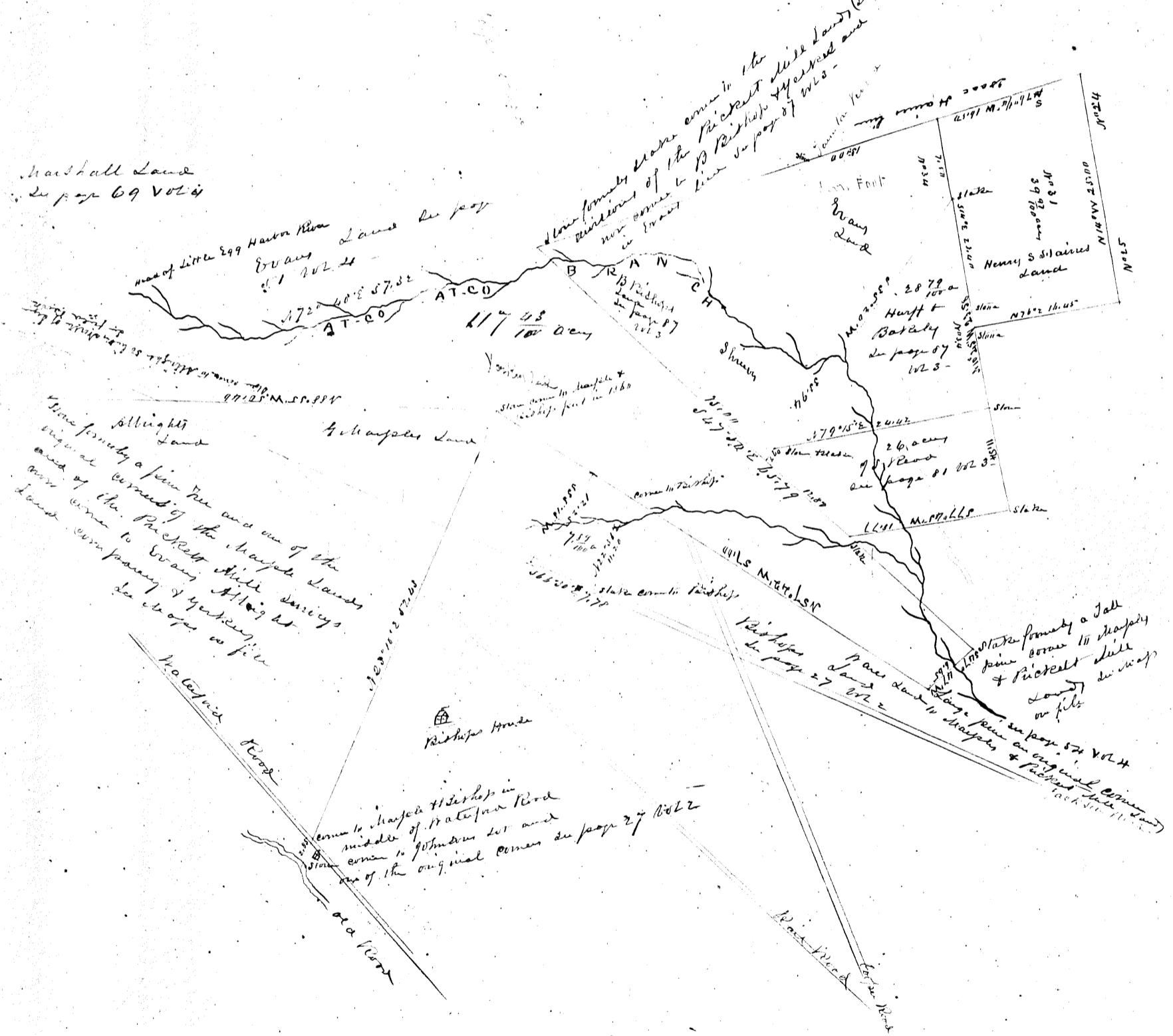
Land Conveyed by Joseph Porter & Sons
to Elizth Porter (wife of P. G. Porter)
lying on the Road from Maple Hill
to Grand Chews -

Surveyed Nov. 7 1860
per me





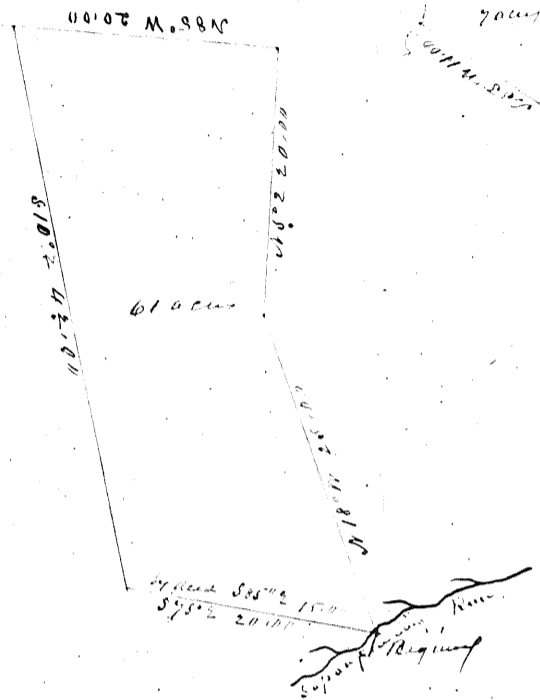
Maps of Land near Soufascum up.
 now owned by Edwin Yerkes formerly Henry Hartman
 as surveyed for me July & August 1860



470A
 470B
 470C

274

Made since 1831 but should be within
the 4 or 5 acres shown on the map
of which - showing the by description
is North E.D. of Richard's
North line both 41 & 1

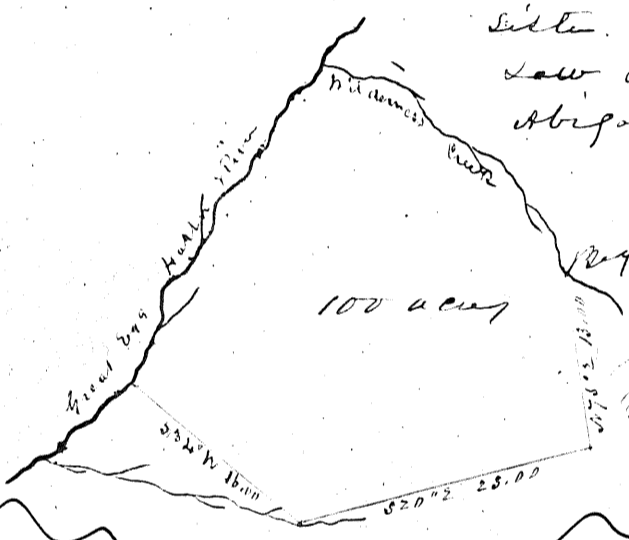


4 Tracts of same a Cedar
swamp as conveyed in a deed
from Samuel Harrison to Richard
and Abigail Edwards by deed
dated Sept 10 1798 -

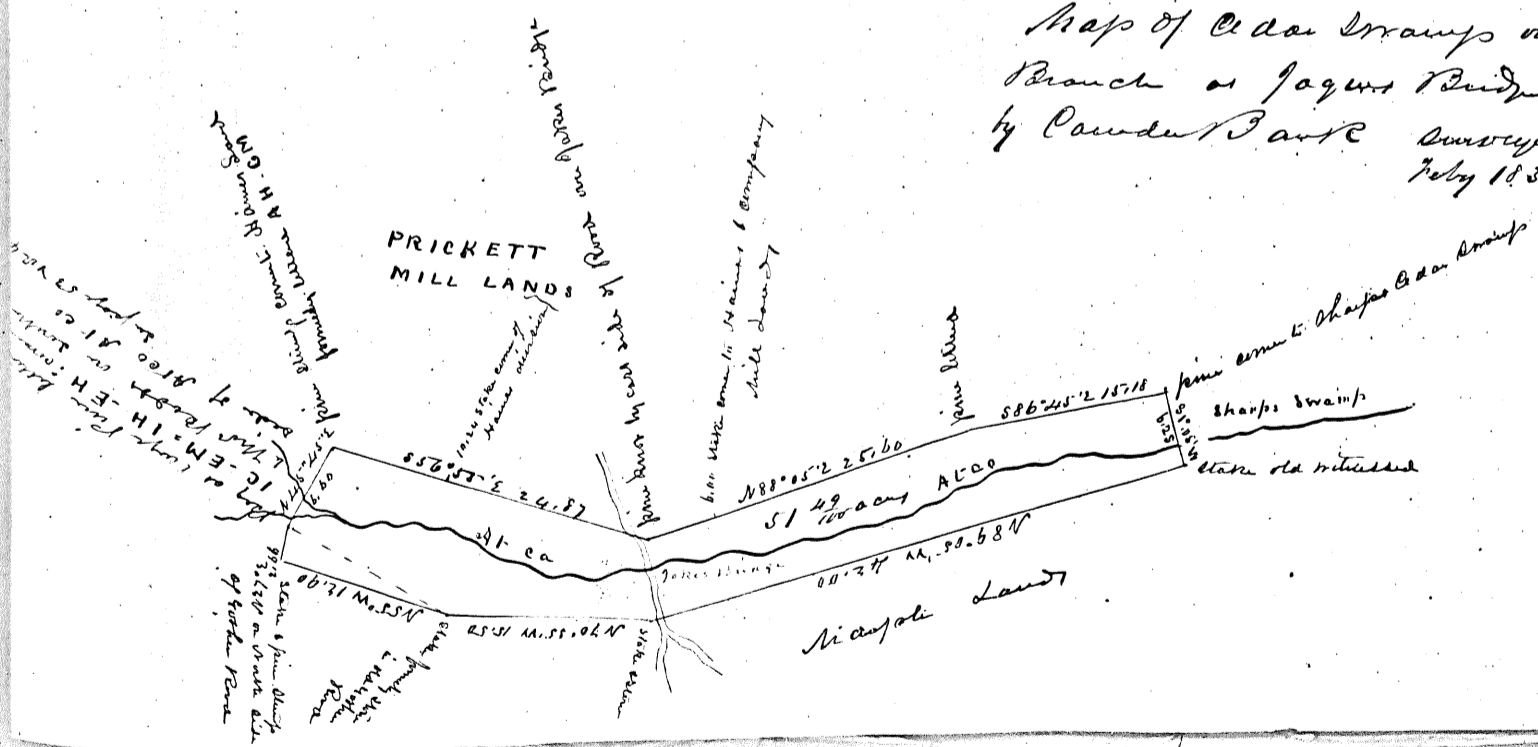
6 Tracts are conveyed by said deed
2 of which have no description


Now owned by Jos H Collins &
Sister and others the heirs at
law of the said Richard &
Abigail Edwards

See Memorandum of
Title in files C -



Map of Cedar Swamp on At Co At Co
Branch as Jagus Bend formerly owned
by Pander Part Surveyed by C H French
July 1831

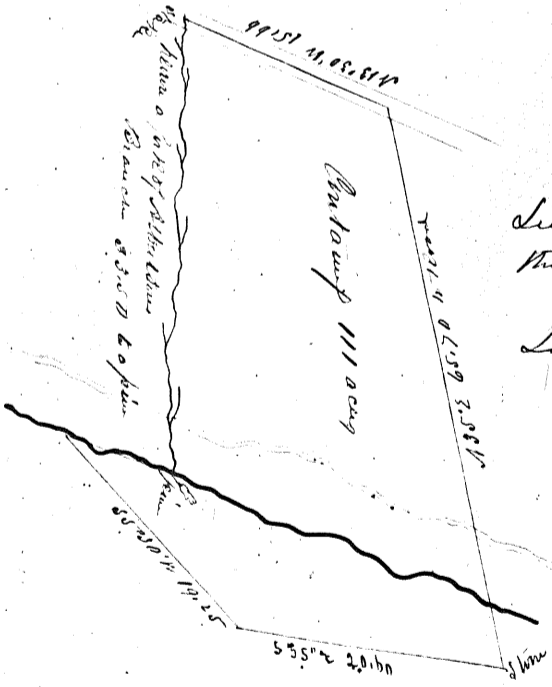




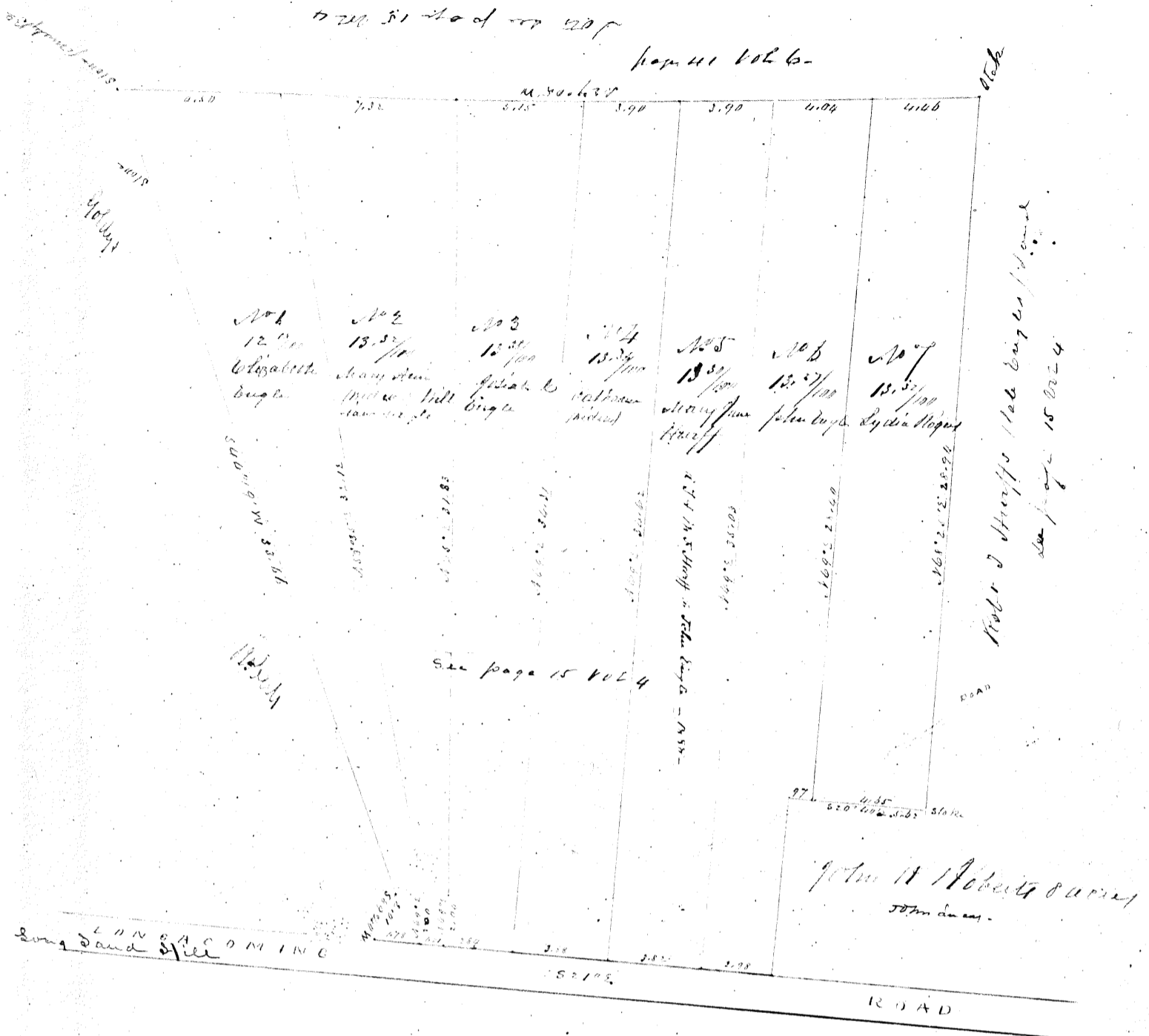
Map of Land surveyed for Isaac Wilkins by W. Sharp May 8 1809

since part of John Woods Land in Rutledge new Delaware Township

measured (1800) by John P. Waters and the Children of J & Clement (now Abel Hillman)



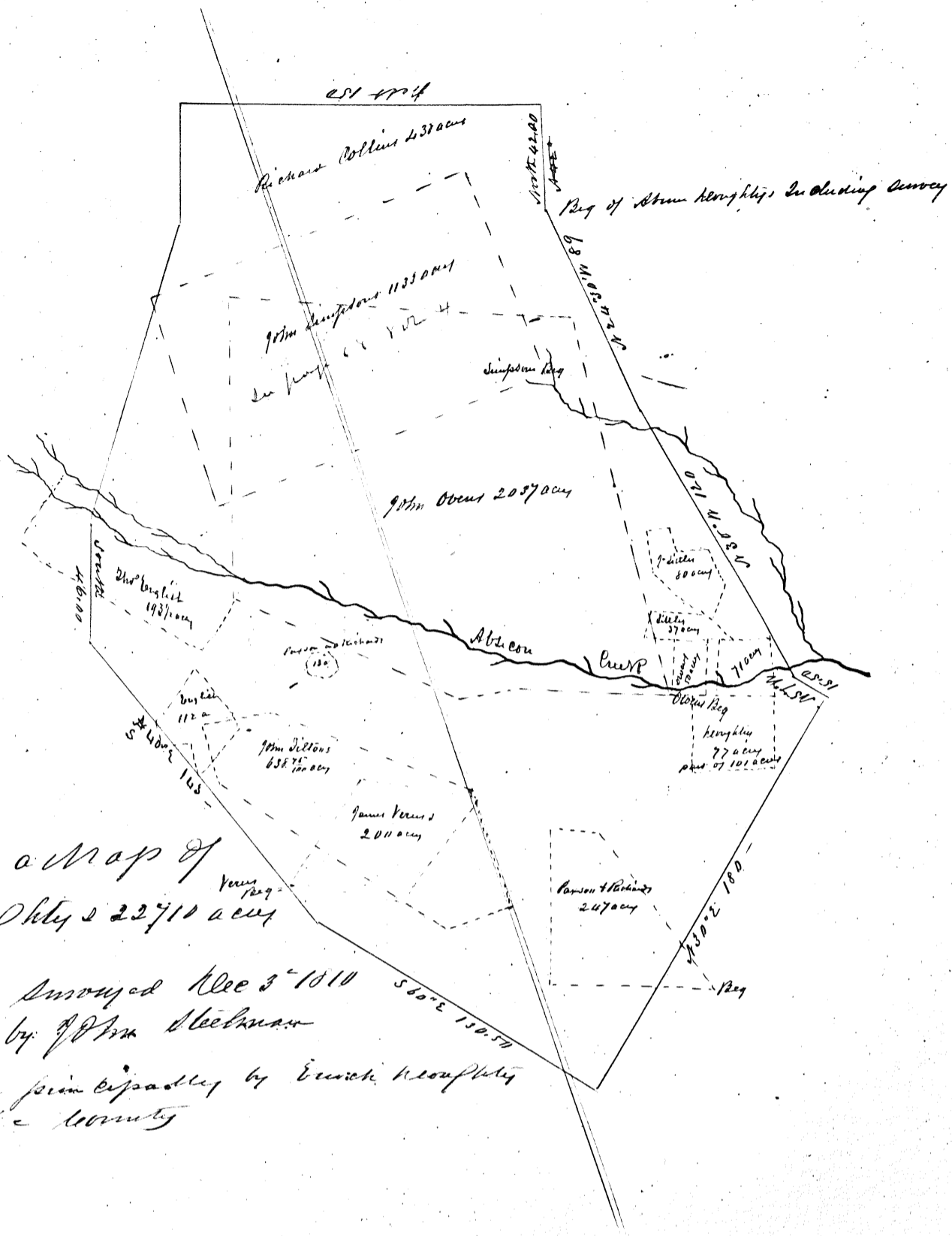
In page 38 Vol 3
this Map
now Binnis Water
Land 1801



Map of divided Land as owned by the Heirs of
 Isaac Engle and as divided among themselves
 by mutual consent

{ Heirs to each other dated
 December 12th 1861 }

Surveyed and divided for me
 December 1861



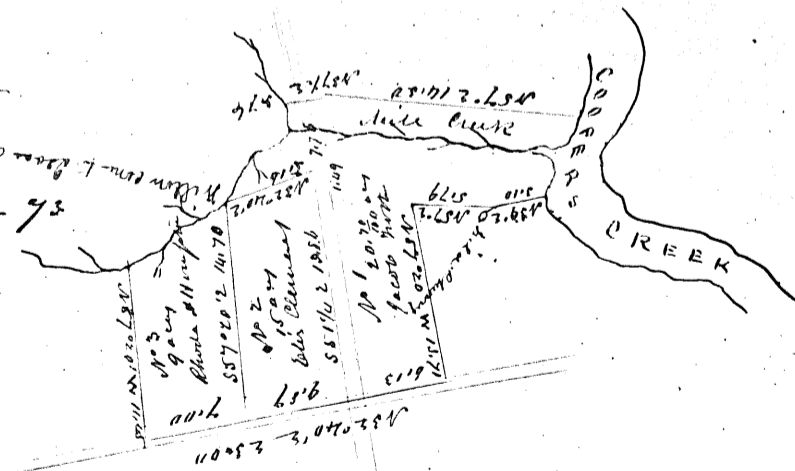
Copy of a map of
Stone Bloughly's 22711 acres

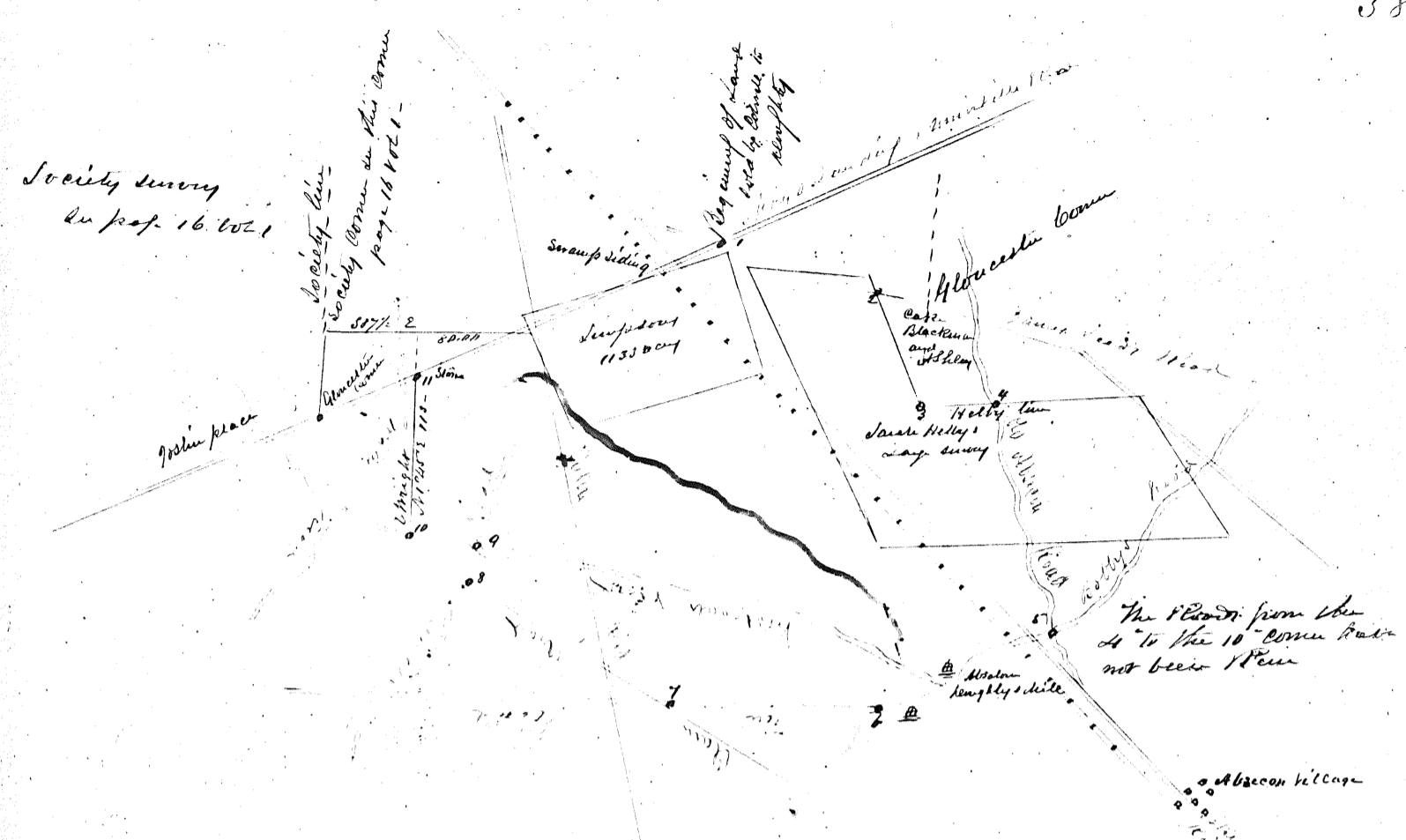
Surveyed Dec 3rd 1810
by J. P. M. Stebbins

Now owned jointly by Enoch Bloughly
of Atlantic County

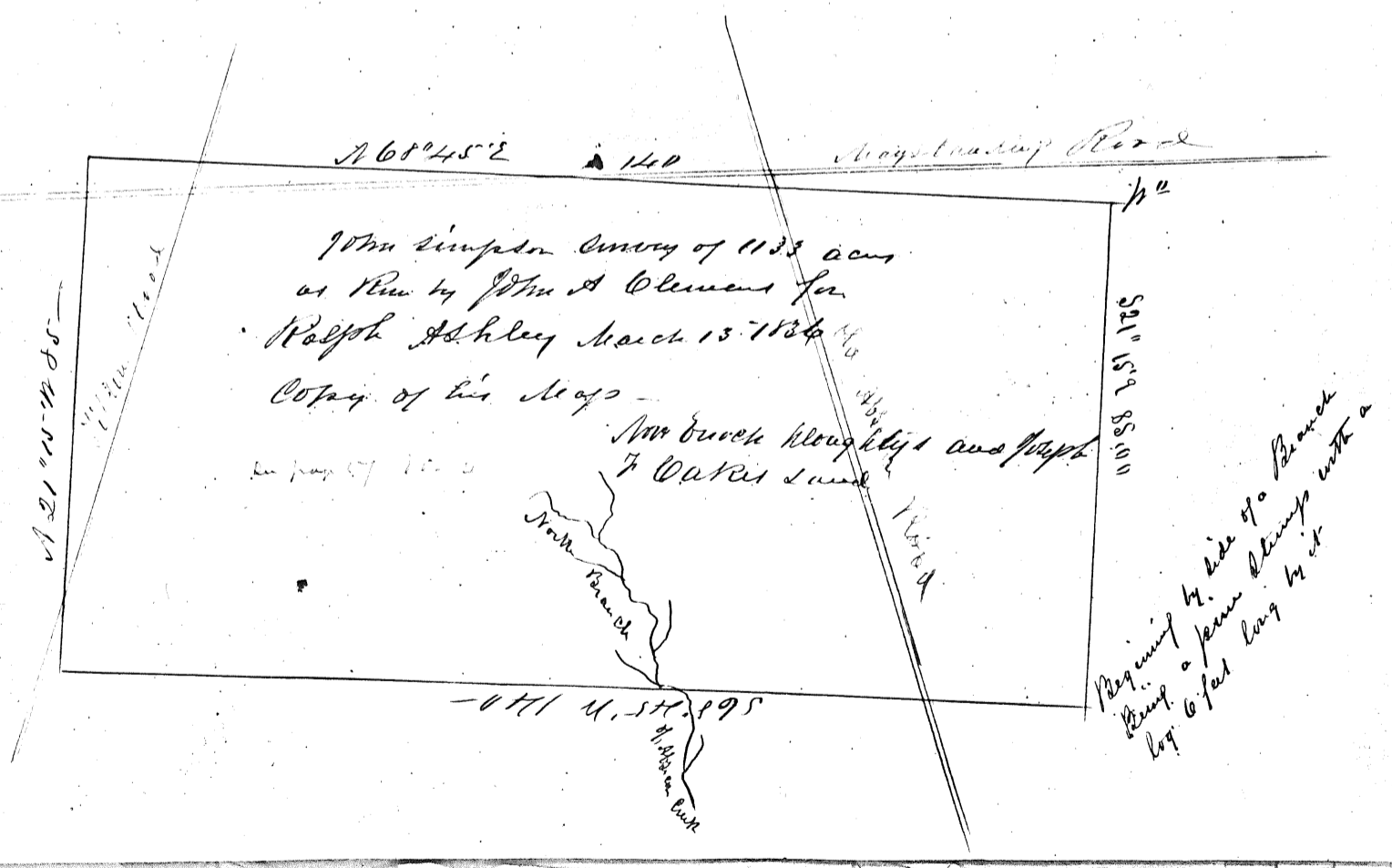
Map of the division of
Sarah Hampton's Estate
being part of Jacob
Hampton's estate as per
Vol 4

divided in 1836





A Copy of a Map of Land sold or exchanged by Stephen
 Cobwell to Enock Houghtly by deed dated August 16-1859
 Recorded as maps and map in Vol. M. folio 1257c & the
 several corners being marked from 1 to 11 inclusion lying in
 Atlantic County of N. Carolina (copied from deed)

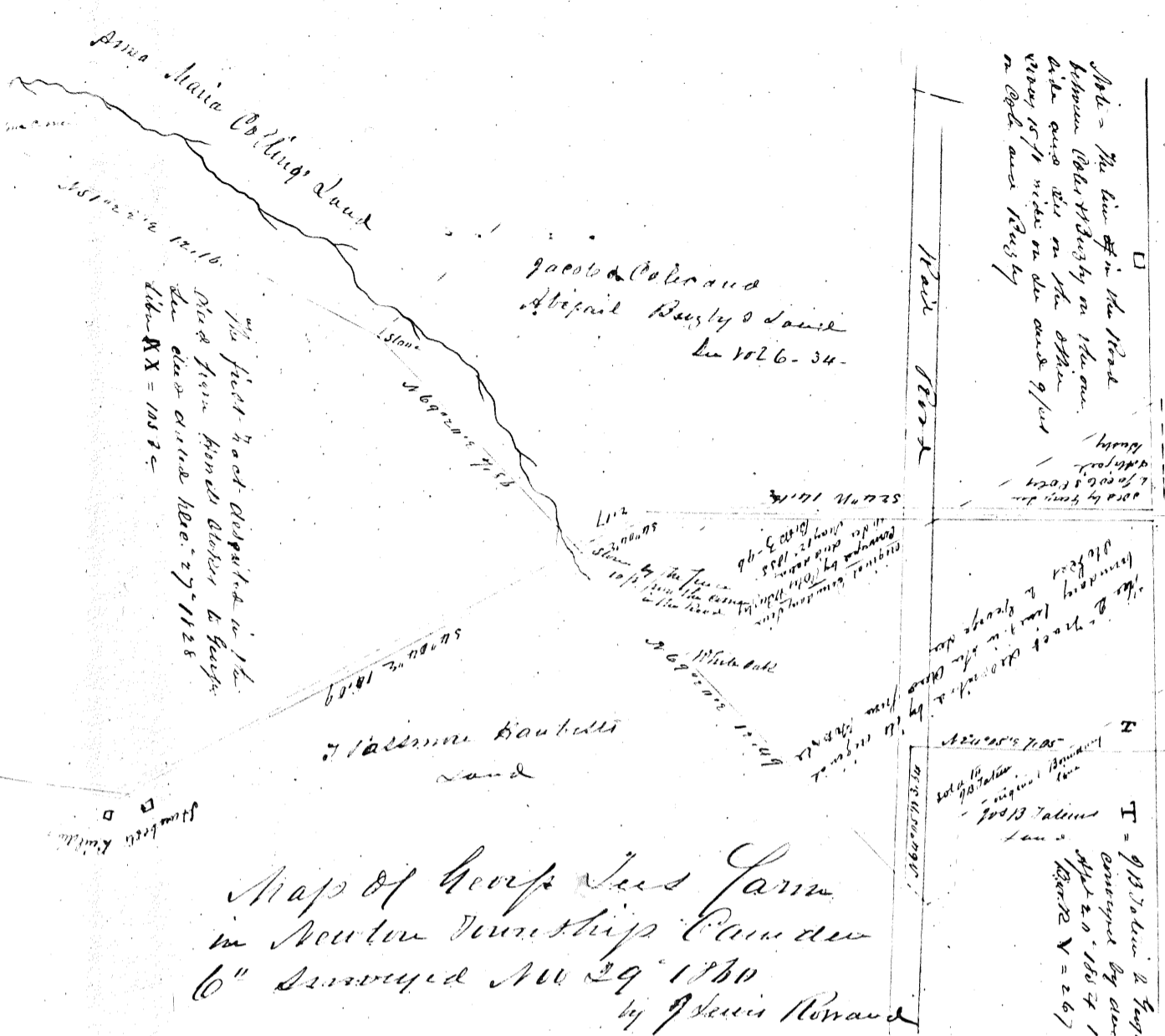


Asperfield of Cambridge Township Road

Note - The line in the front between (John) & (Mary) on the one side and the other on the other side of the road is the line of the road as shown by the map.

The road is shown by the map to be 12 feet wide on the one side of the road and 10 feet wide on the other side.

The road is shown by the map to be 12 feet wide on the one side of the road and 10 feet wide on the other side.



Map of George Lee's farm in Newton Township Camden Co. Surveyed Nov 29 1880 by J. Lewis Howard

Contents Lot between Rail Road and Turnpike contains = 4.82
Lot south of Rail Road 4.94
Farm separate from lots 67.96

Copy of Howard's maps 77. 2 2 1000 acres

Oakton Demand Land
Somers
32.13
24.78

52.26 acres sold by
Joseph to George to Alfred
to Clement 1861 - see

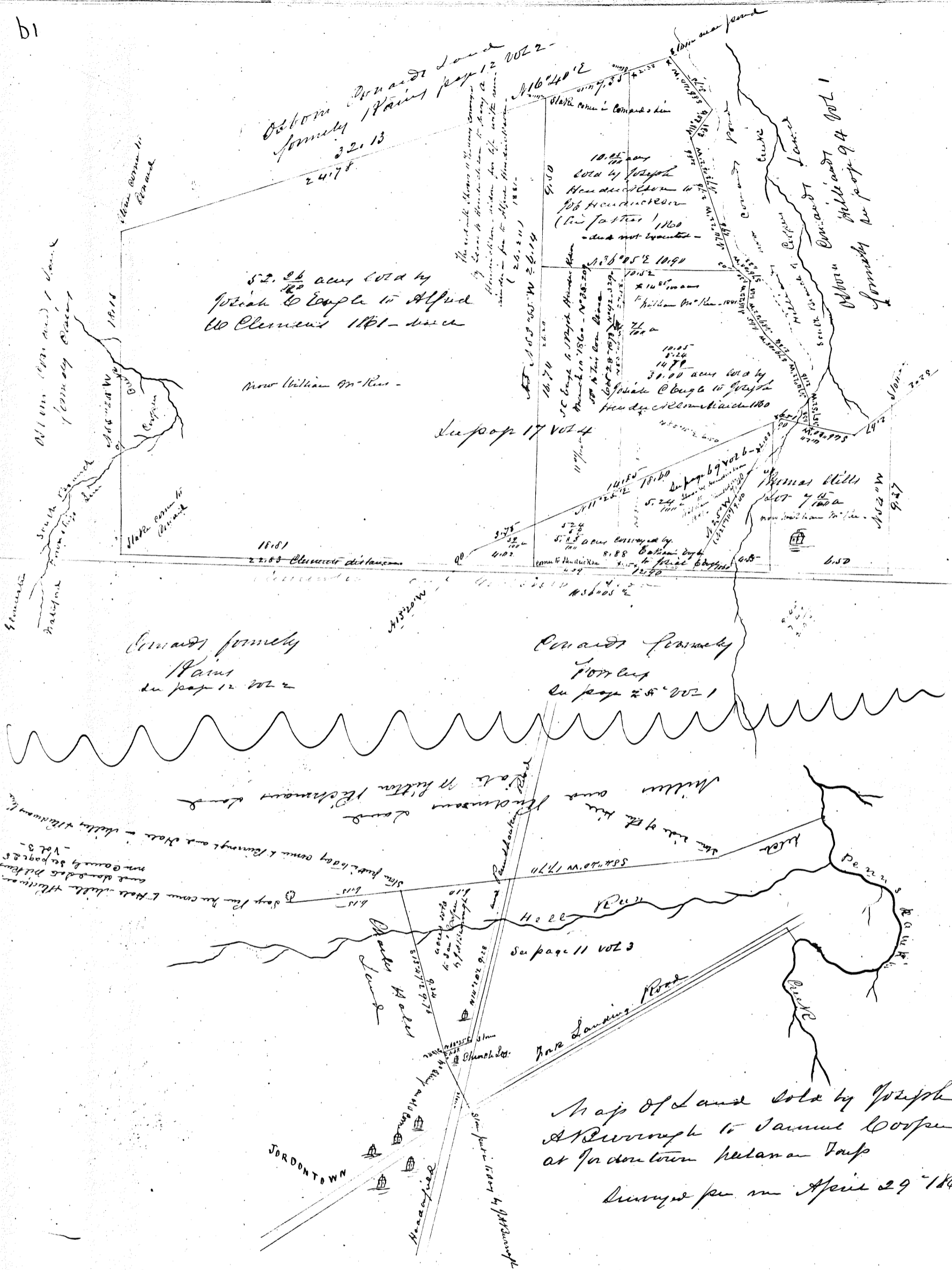
Now William G. Rous -

See page 17 Vol 4

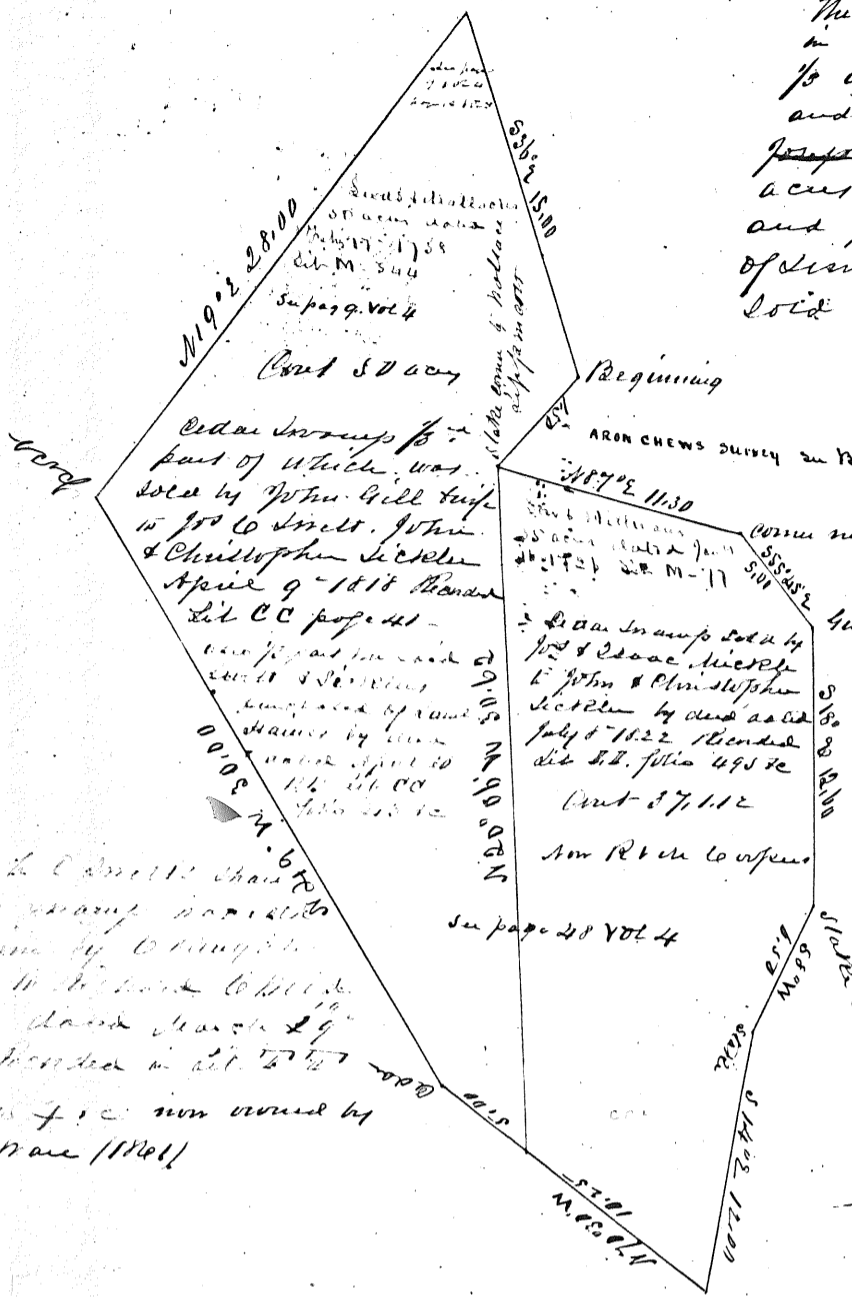
Cornwall Somers
See page 25 Vol 1

Cornwall Somers
See page 12 Vol 2

Map of Land sold by Joseph
A. Roush to James Cooper
at Jordontown Helana Va
Surveyed per me April 29 1861




The deed & Mallocke survey of 50 acres in 1818 was owned by Wallace Lippincott & by John & Christopher Sickleby and by them divided by mutual consent Joseph & Wallace Lippincott with 20 acres (see page 9 VOL 4) and Sickleby and Joseph to Smett with the balance of land by Joseph to Smett & share not sold by Sheriff drafty - see map.



Joseph to Smett share not sold by Sheriff drafty - see map. Joseph to Smett & share not sold by Sheriff drafty - see map. Joseph to Smett & share not sold by Sheriff drafty - see map.

Joseph to Smett share not sold by Sheriff drafty - see map. Joseph to Smett & share not sold by Sheriff drafty - see map. Joseph to Smett & share not sold by Sheriff drafty - see map.

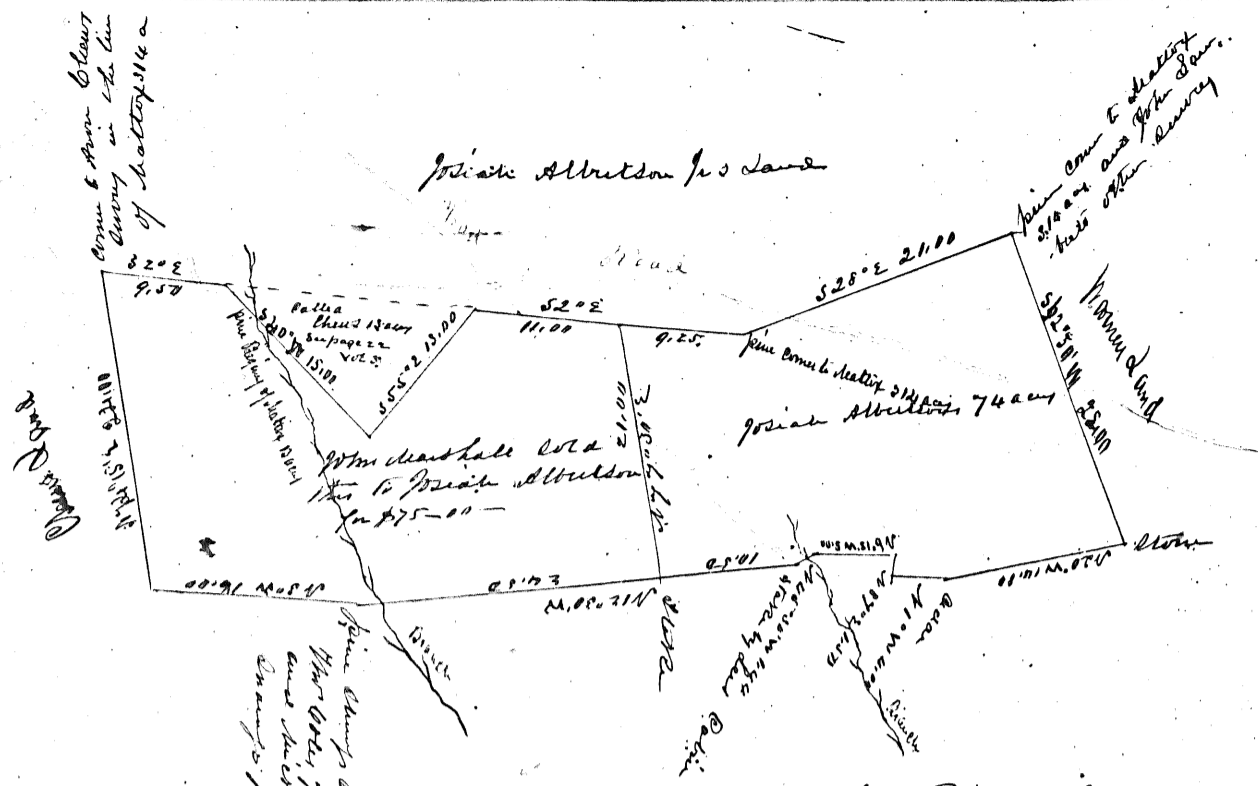
Map of Cedar Swamp in Great Off Bottom Place back of Blue Anchor now owned by Sickleby - Mark Ware & Cooper C.C.F.C.



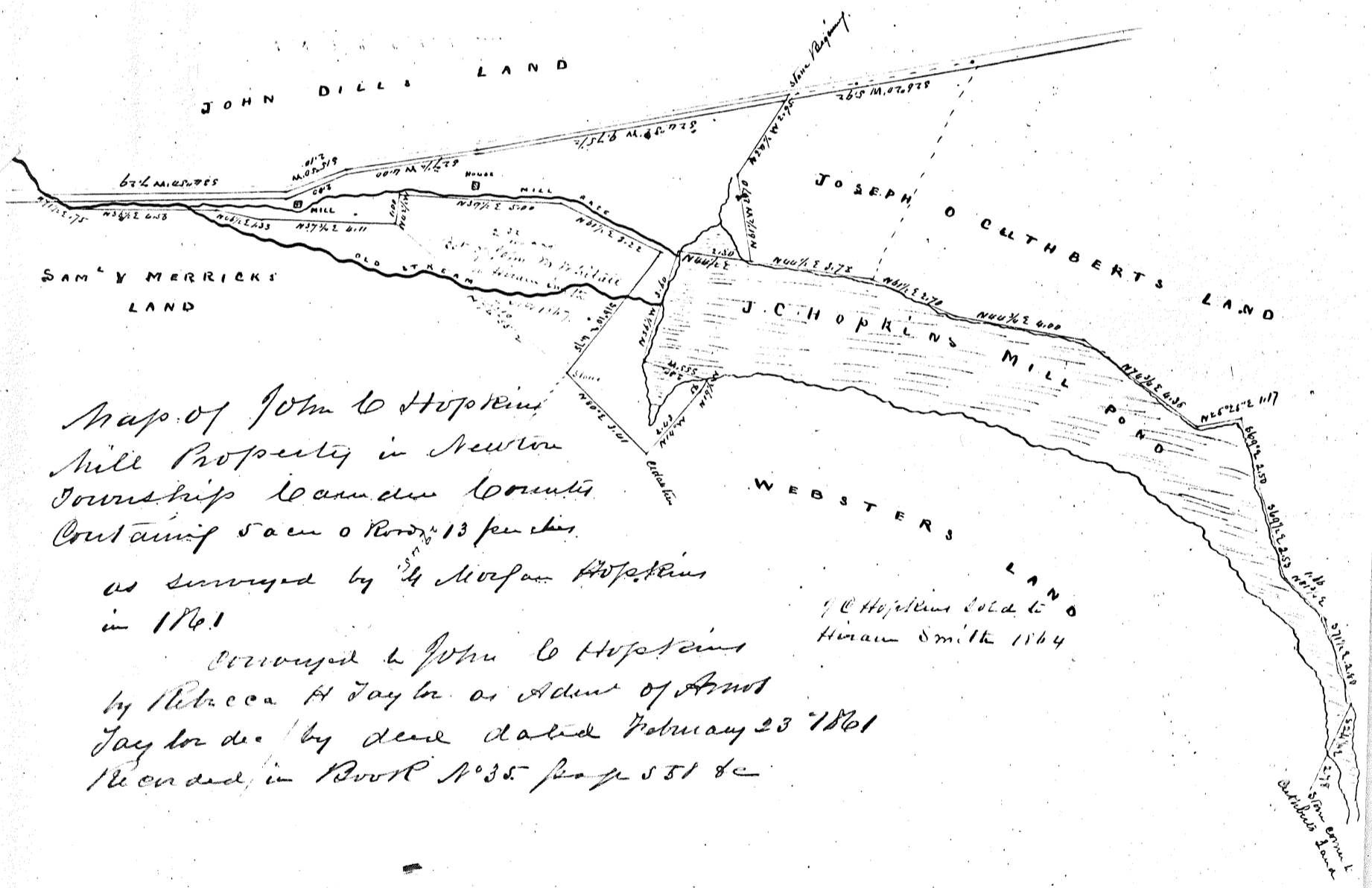

Run out by 1799 from John Smett's land as shown in John's 382

These bearings supposed to be the original corner of the Cedar Swamp and in the East side of the swamp is a branch of the river nearby opposite Blue Anchor

Map of Aron Chews Survey of 1.2.25 of Cedar Swamp adjoining Low & Hillman's Survey - see next above in this page



Map of part of the Blue Anchor Land
 being the John Lumbus survey of 140 1/4 acres
 in Blue Anchor maps



Map of John C Hopkins
 Mill Property in Newton
 Township Lancaster County
 Containing 5 acres or thereabouts

as surveyed by H Morgan Hopkins
 in 1761

Conveyed to John C Hopkins
 by Rebecca H Taylor as Agent of Amos
 Taylor dec'd by deed dated February 23 1761
 Recorded in Book N° 35 page 551 &c

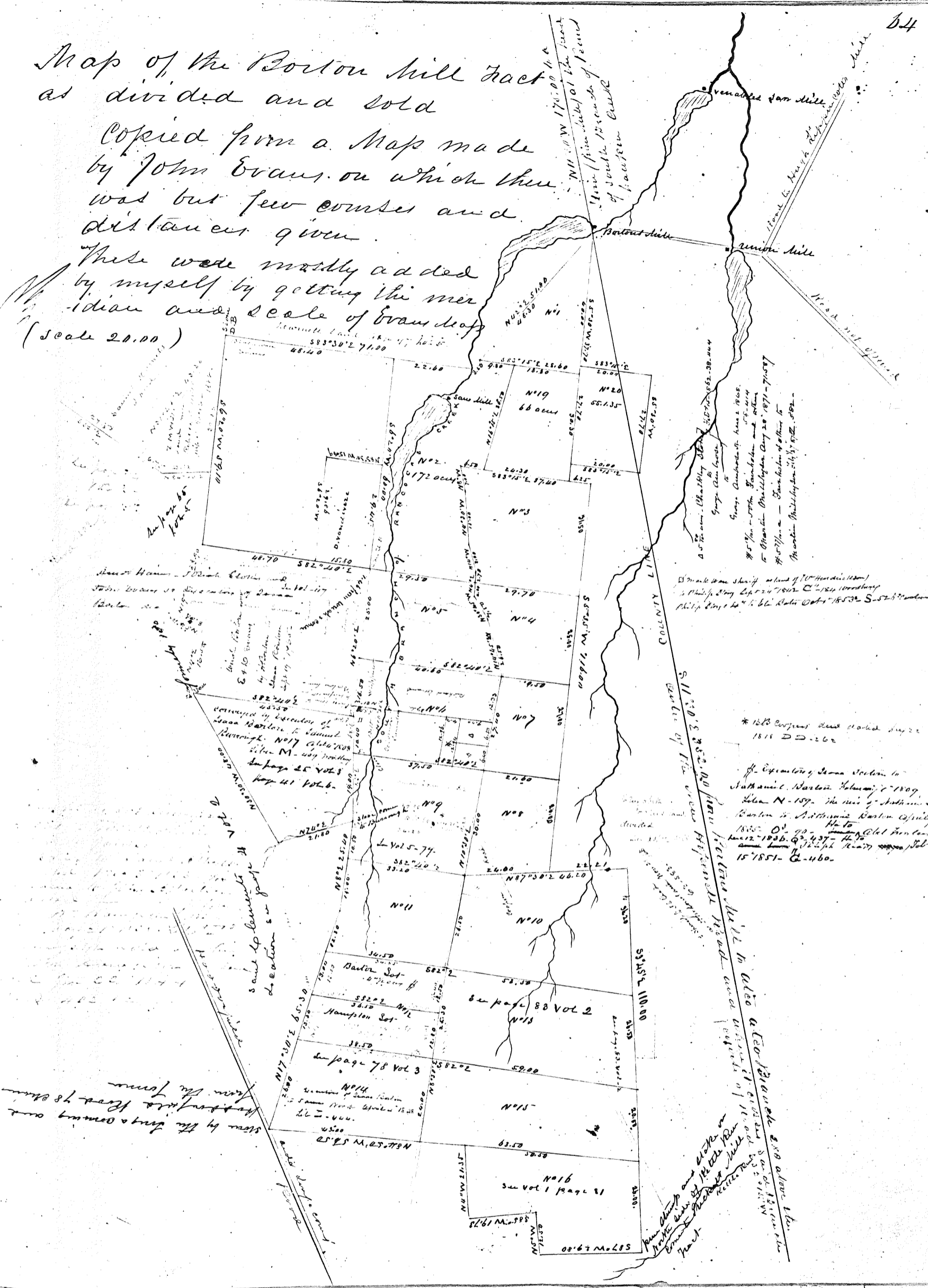
J C Hopkins sold to
 Hiram Smith 1764

John Lumbus
 Survey

Map of the Boston Mill tract
as divided and sold

Copied from a Map made
by John Evans on which there
was but few courses and
distances given.

These were mostly added
by myself by getting the mea-
sures and scale of Evans's map
(Scale 20.00)



Handwritten notes on the left side of the map, including:
"Scale 20.00"
"These were mostly added by myself by getting the measures and scale of Evans's map"

Handwritten notes in the middle-left area of the map, including:
"George Amherst's heirs & others"
"George Amherst's heirs & others"

Handwritten notes at the bottom left of the map, including:
"George Amherst's heirs & others"

Handwritten notes on the right side of the map, including:
"George Amherst's heirs & others"
"George Amherst's heirs & others"

Handwritten notes on the right side of the map, including:
"George Amherst's heirs & others"

Handwritten notes at the bottom right of the map, including:
"George Amherst's heirs & others"



CCPC
A copy of a certified copy made
by Lewis Moolenaar July 7 1833

Maps of Land owned by
Eli Niel dec (non his daughter
Mary Niel) lying near Nateland
in Nateland Township as copied
from a map made by Charles H
French in 1833 many of the
courses & distances so much blurred
that they may not be correctly copied

The area outside lines shown file CC
17 47 acres survey dated May 10 1833
Measured Lib CC file 1461

Copy of original of copy 19 20 11

100	Surveyed by James
30	Surveyed by James
50	Surveyed by James
70	Surveyed by James
71	to C Area
202	for James
149	to Area
482	"
1.00	The Holding
6.00	CC

The Red line lines
show 1000 Acre Pieces
22 over 0 acre 20 per cent
14 dat course survey
in page 106 108 110 112

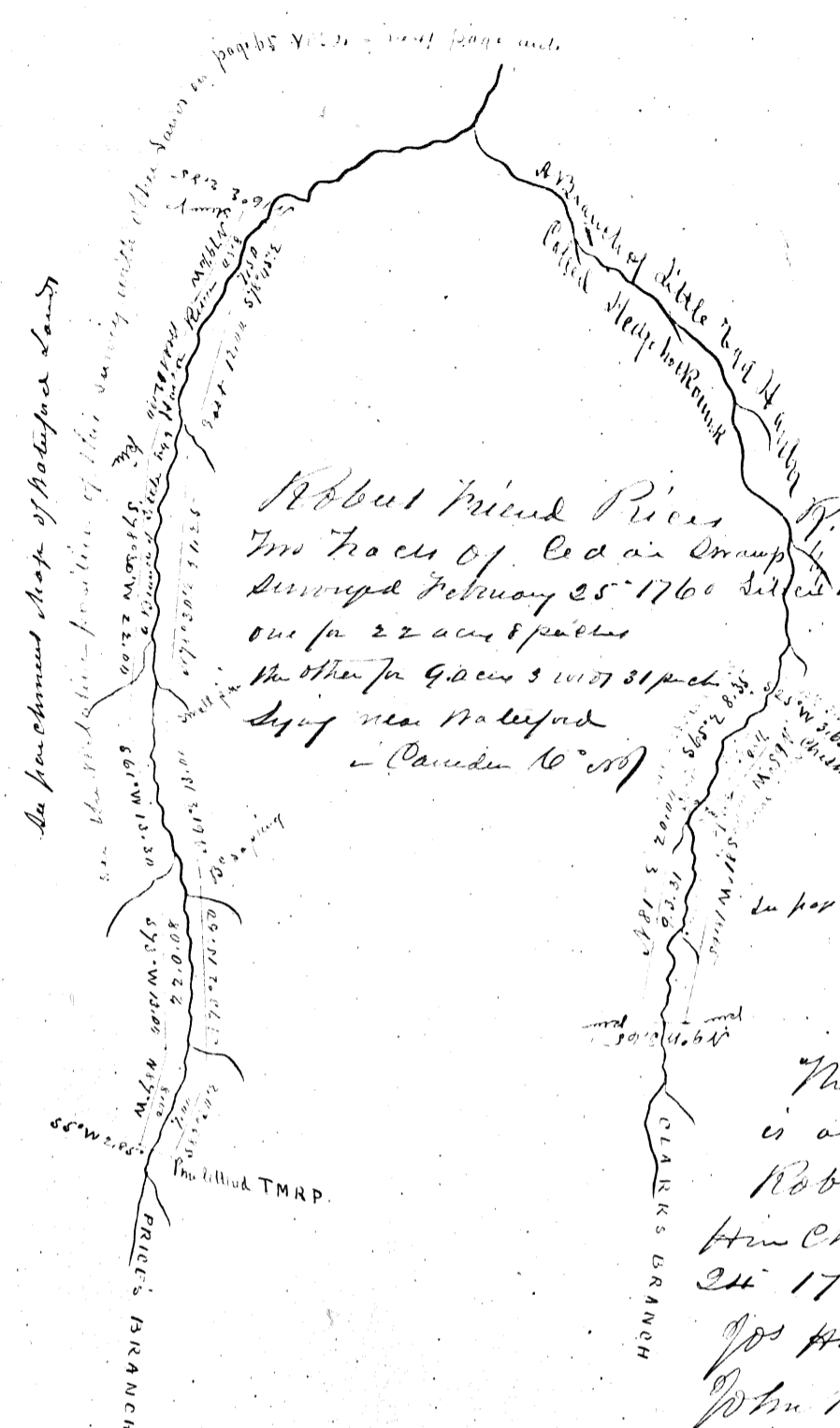
Eli Niels Acre
date Aug 6 - 1828
from No. 51 - 1829
Re D-160 - Holding

150 - 16 acre
to 30 acre from
to Blenheim
E. Blenheim
to Mary Niel

from the corner of
the line to the
corner of the line
from the corner of
the line to the
corner of the line
from the corner of
the line to the
corner of the line

Since the courses & distances
of the 149 1/2 acres so not
agree with the 149 1/2 acres
file CC - 10652

file 1828 6 1/2 acres
2 acres - 1829
from 1829 holding
Survey dated 11 11 11 11
file D D = 48 1/2



A parchment map of Potomac Land

Robert Price
 Two Tracts of Cedar Swamp
 Surveyed February 25th 1766 Situated H plus 34 & 45
 one for 22 acres & 8 perches
 the other for 9.0 acres & 10/17 31 perches
 lying near Waterford
 in (Parish N^o 50)

See page 36 Vol 5 for correct shape of this division
 See page 36 Vol 5 for correct shape of this division
 See page 36 Vol 5 for correct shape of this division

See page 36 Vol 5 for correct shape of this division

CCPC

The title of the 9a. 31. 31 per is as follows

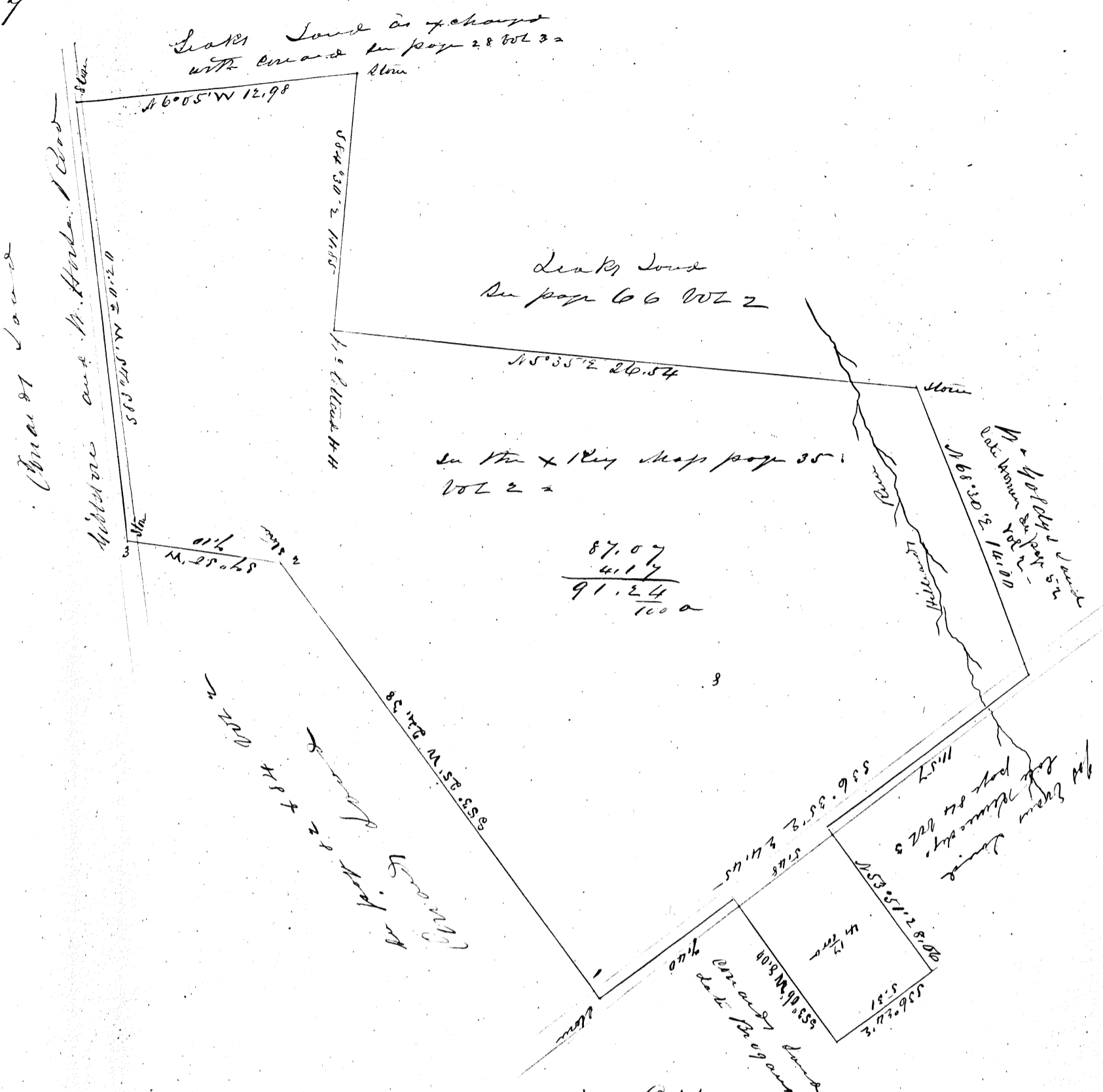
Robert Price sold to Joseph
 Hinckman by deed dated Dec
 24th 1779

Joseph Hinckman sold same to
 John Popes by deed dated
 Dec 3rd 1790

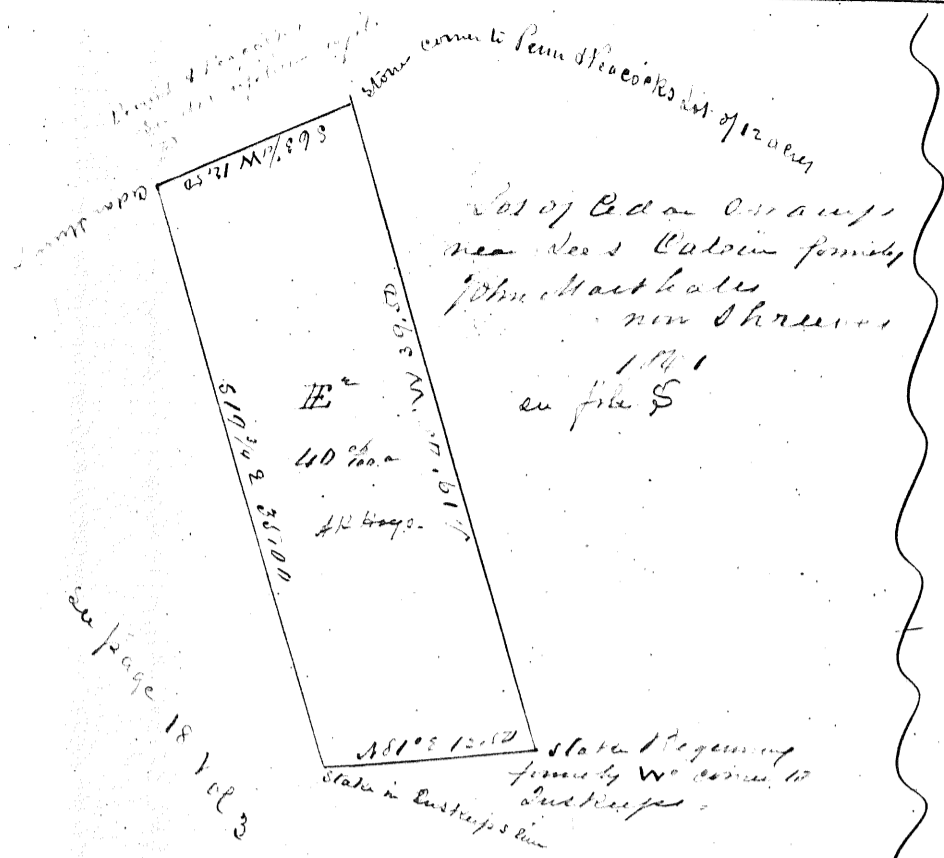
John Popes died bequeathed of the
 same and it (as I suppose) de-
 cended to his sons Thomas & John
 Popes

Thomas sold his undivided 1/2 to
 Eli Abel by deed dated Sept 11th 1813
 Recorded at Woodbury in Lib T³
 plus 439 &c

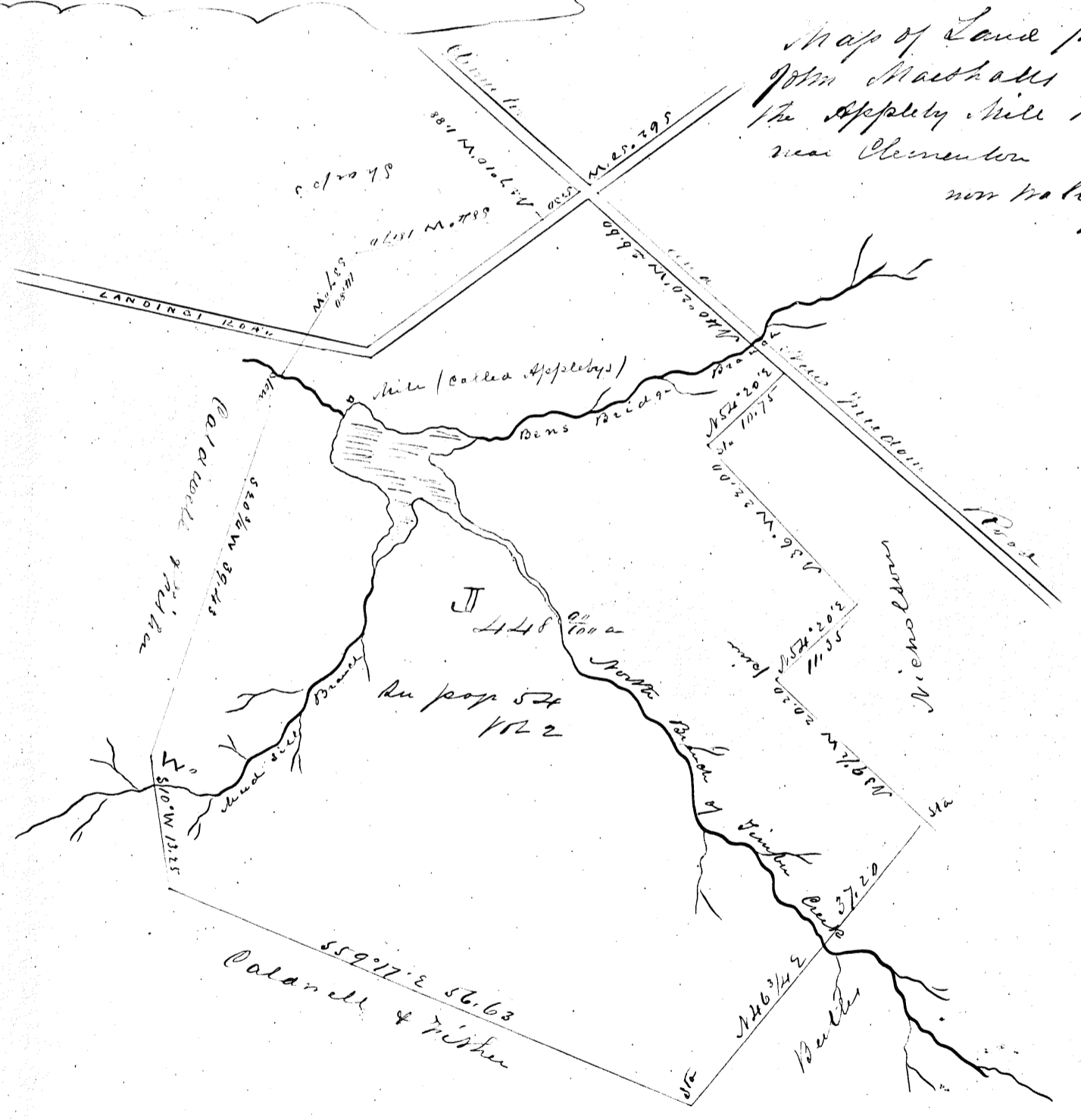
The other undivided 1/2 is still
 owned by the heirs at law of John
 Popes (1861) In the other part of John Popes
 estate see page 35 Vol 2 -

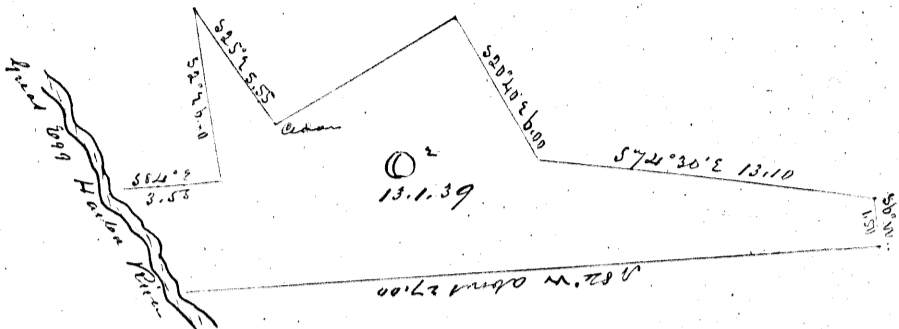



Map of Land sold by Osborn
Conrad to Thomas Branson being
the old Key's property and
part of the Stephens place
the lines marked 1-2-3 were run by
me June 26th 1861

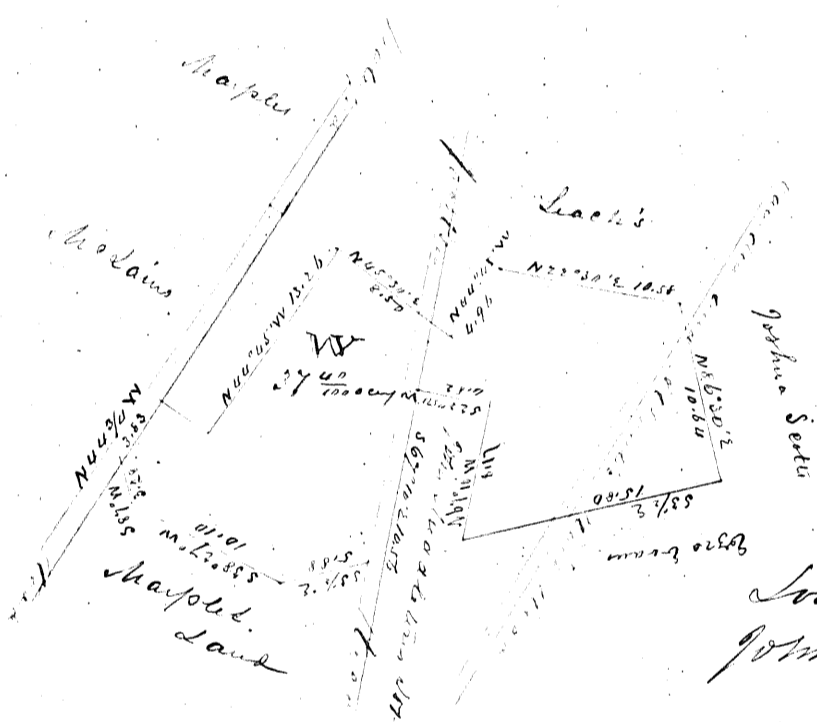


Map of Land formerly
John Marshall's called
The Appleby Hill Tract
near Clementon
near the City
1861






Map of Land at Cedar Camp on S E Hudson River formerly owned by John Marshall dec.

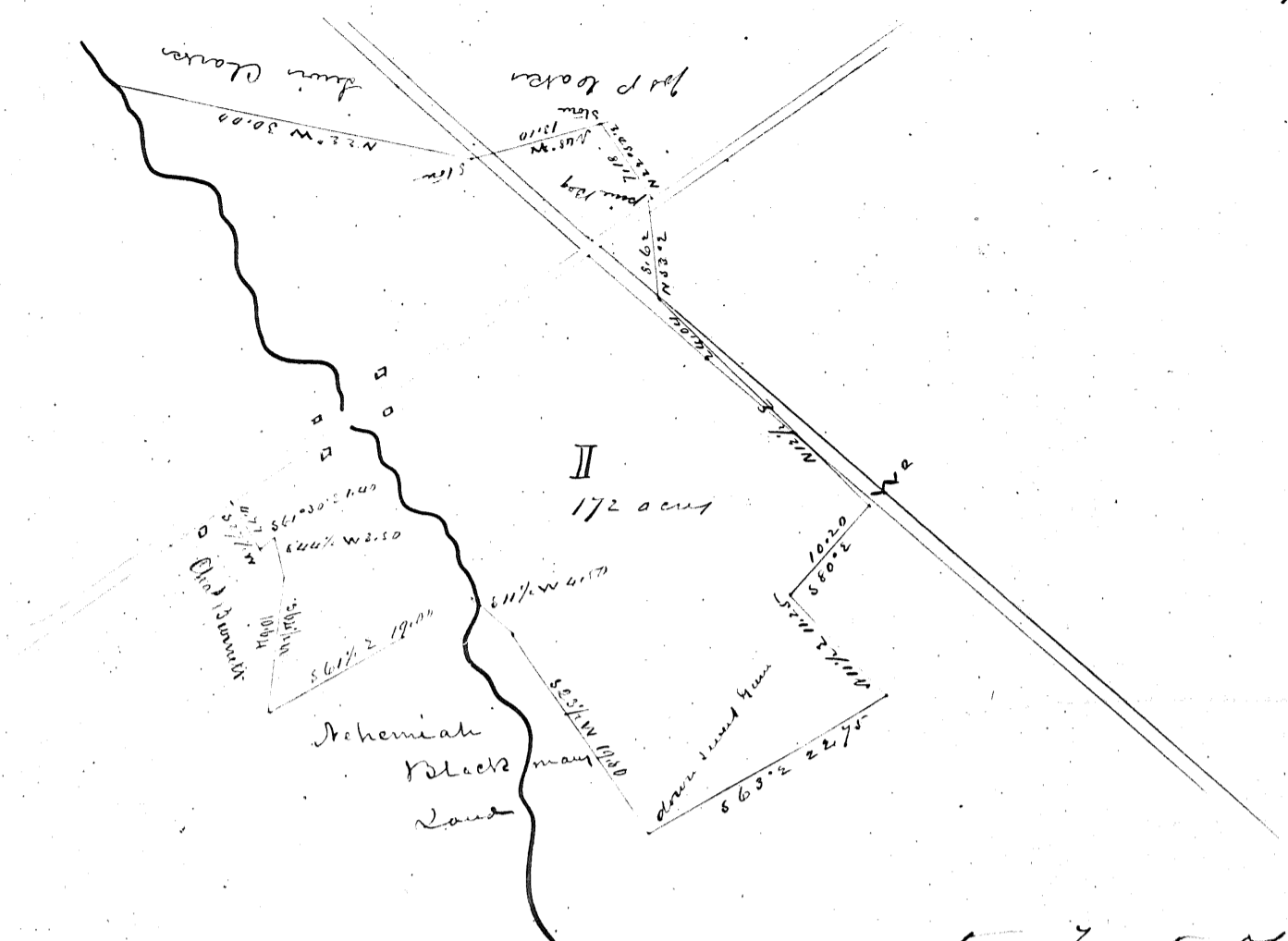


Map of Land at Long Corners formerly John Marshall dec. Nov 16 Land 10° 1867

York Road Land see page 50 vol 4 and page 52 vol 4

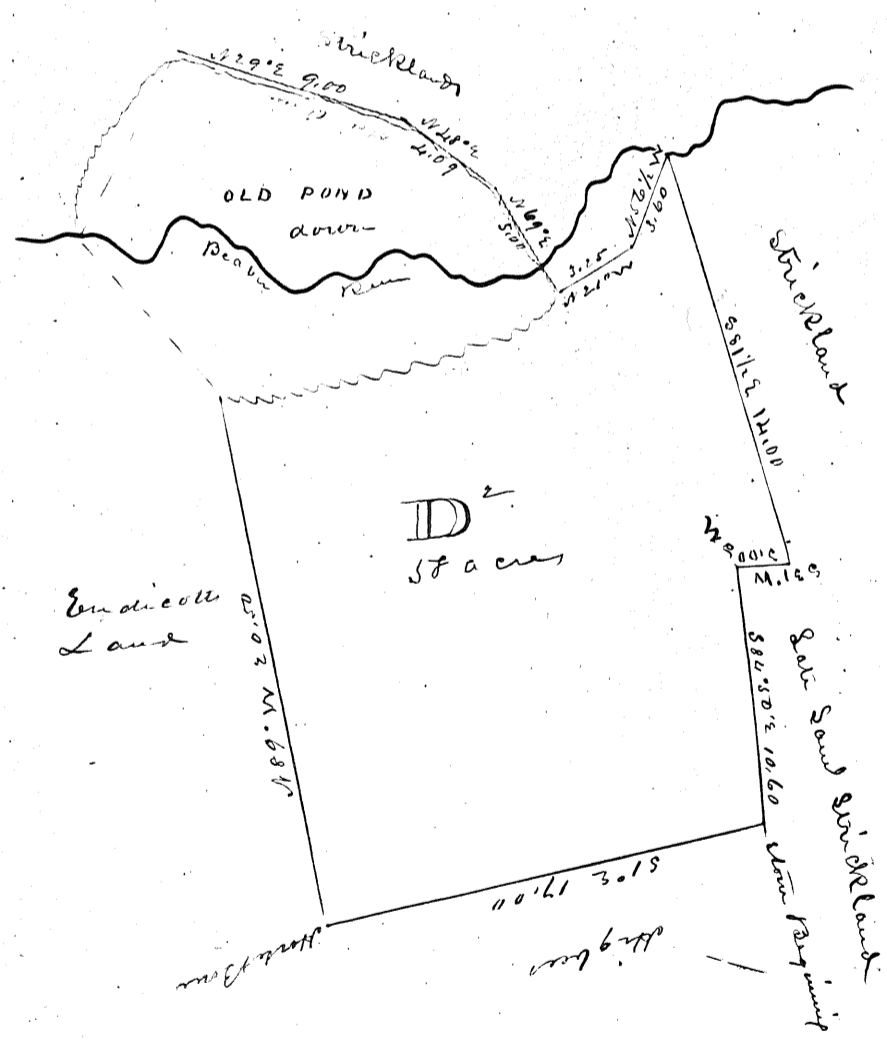


Map of Land formerly John Marshall dec on the River from Long Corners to Brooklyn

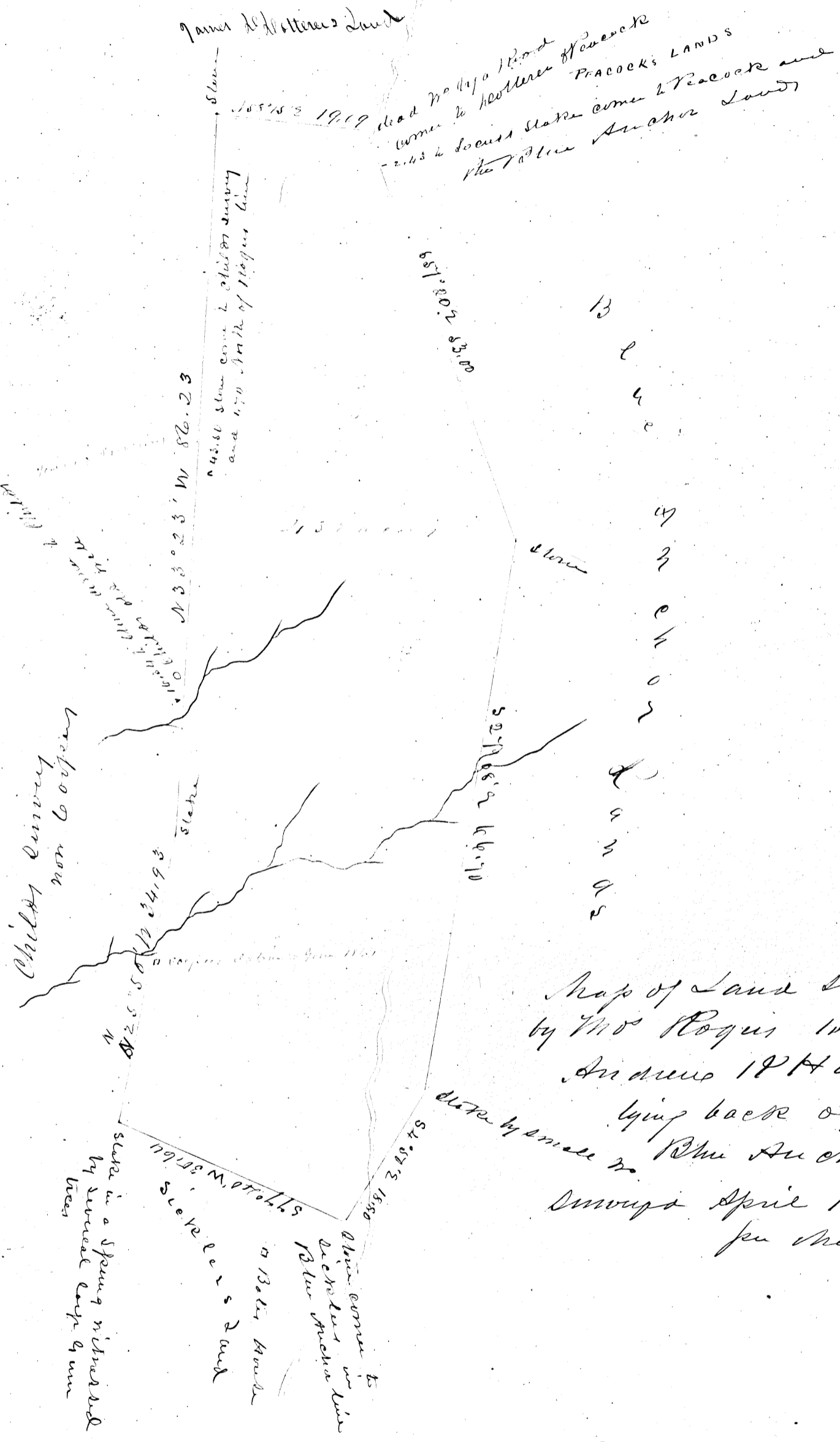


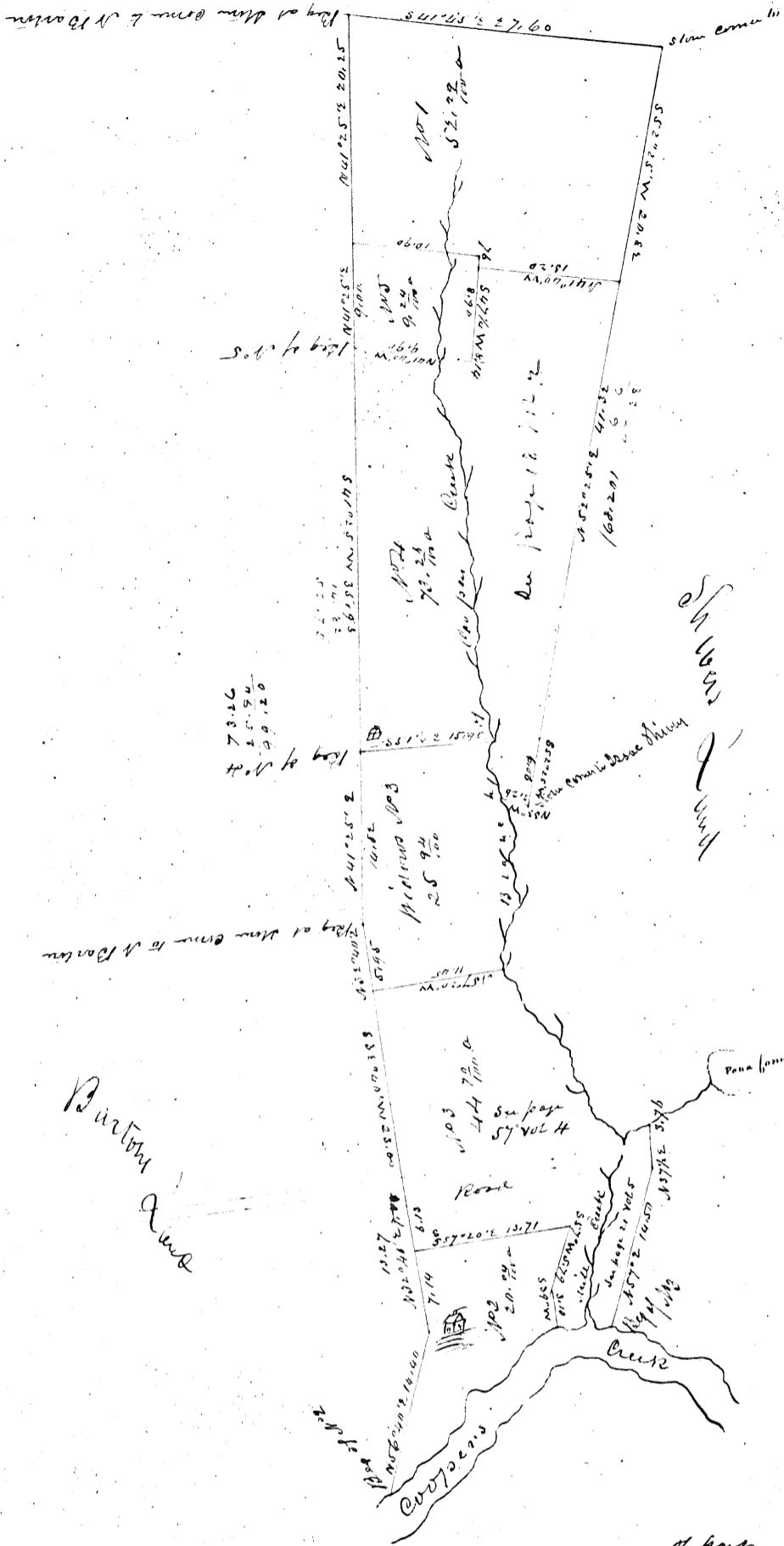
See maps of Marshalls
Brooklyn properties in
file IVI

Maps of two tracts of
Land formerly owned by
John Marshall de.
in Atlantic Co.



Cedar Swamp on Sugar Egg Harbor River





Copy of the Map of the division of part of Jacob's Hampton Estate as made in 1826 formerly Joseph Champions Land see page 84 101

State in line of survey
North East

James Mott
Land

No 6
57.1.00

John Mallaack

No 5
43.3.29

Timothy Mallaack
No 4
43.3.29

See page 53 101 1

State in line of survey
North East

No 7
48.2.24

John Mallaack
Land

John Mallaack
No 8
48.2.24

John Simon's Land

Map of division of James Mallaack's land
between his cedar swamp and John Mallaack's land

John's original map
of the land of James Mallaack
made in 1813

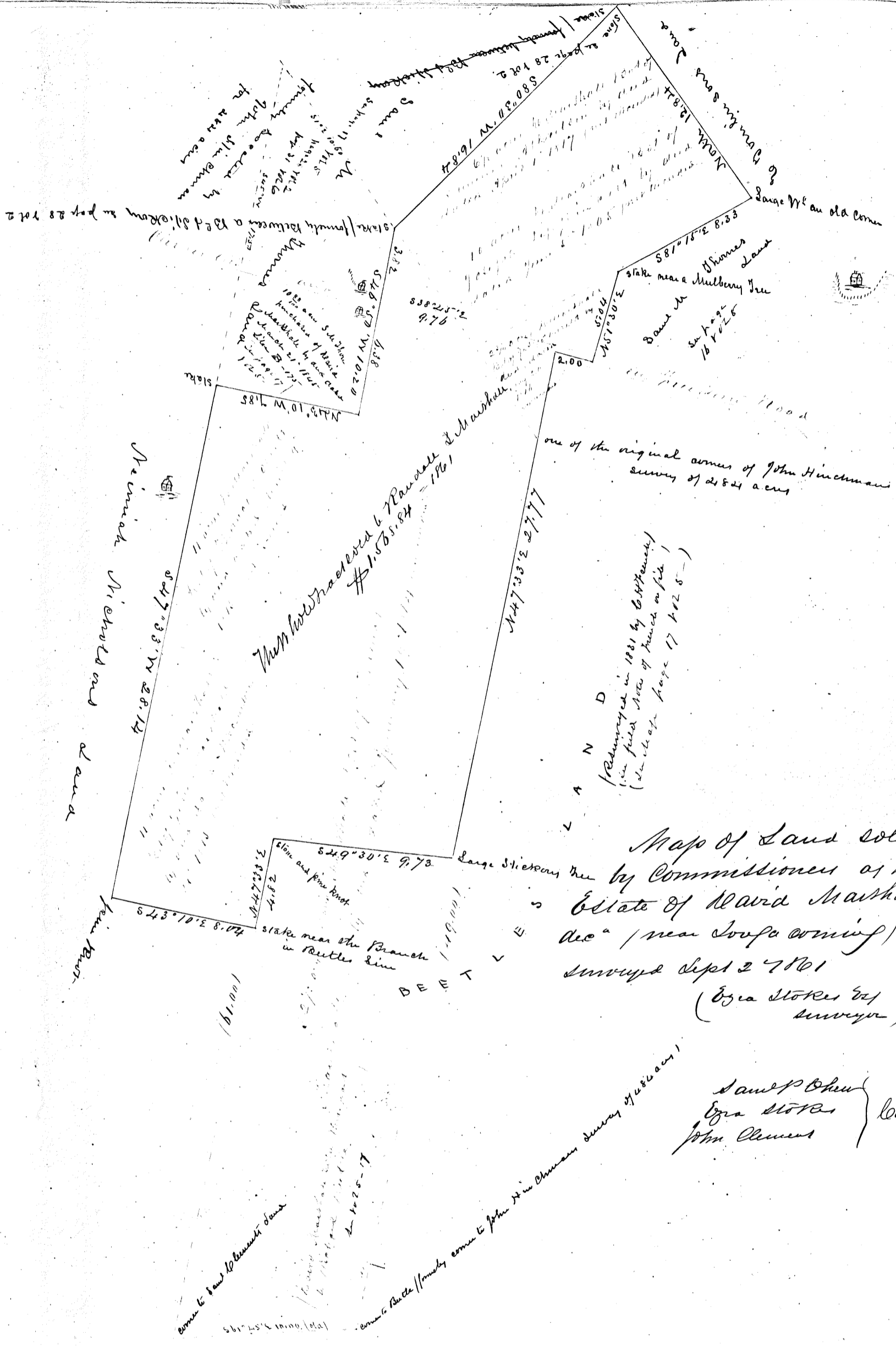
Lot	Area	Owner
No 1	7.000	John Mallaack
No 2	4.800	Timothy Mallaack
No 3	5.194	John Mallaack

James Mallaack's original map
of the land of James Mallaack
made in 1813

The subscribers Commissioners appointed by His Excellency the Governor to make partition and division of the land of said James Mallaack pursuant to his last will testament, between his three sons viz John, Timothy and John do hereby certify the above to be a true and plain copy of the division made by us, witnessed our hands this the twenty sixth day of October Eighteen hundred and thirteen 1813

John Mallaack
James Mallaack
John Mallaack

(Returns to each other dated October 26. 1813. not recorded)



Map of Land sold
 by Commissioners of the
 Estate of David Marshall
 Dec^r 1 near Soufa coming
 survey Sept 27 1861
 (Ezra Stokes Esq
 surveyor)

Saml P Chen
 Ezra Stokes
 John Clement } Com

Neimach N. Charles and land

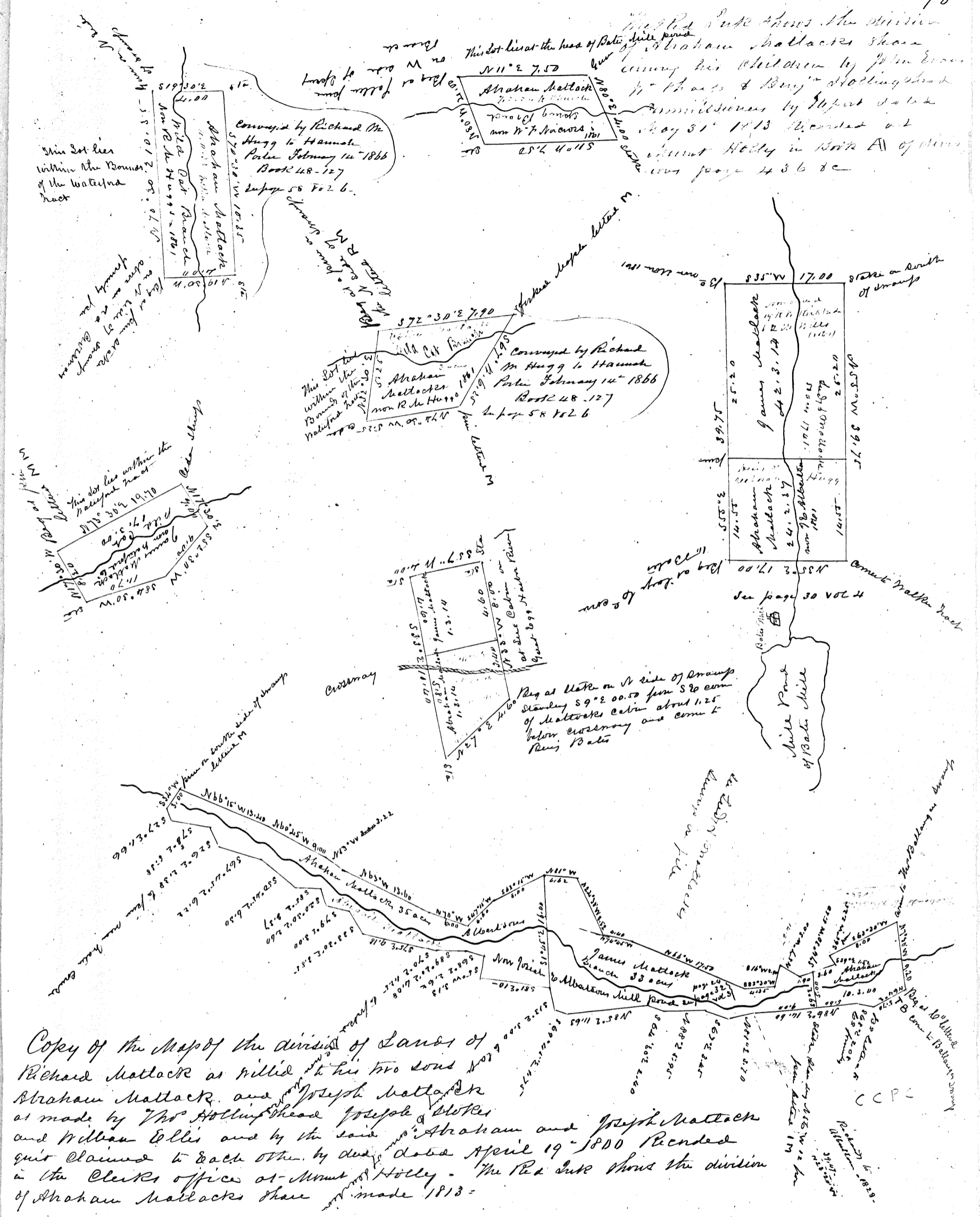
Map of Land sold by Commissioners of the Estate of David Marshall Dec 1 near Soufa coming survey Sept 27 1861

RECORDED IN 1881 BY G. H. HENNING (see filed notes of branch on file) (see also page 17 of 185-)

BEET

come to Sam Clement's land

come to Beets (mostly come to John Hinchman survey of 2182 1/2 acres)



Copy of the Map of the division of Lands of Richard Mattock as filled to his two sons Abraham Mattock and Joseph Mattock as made by Tho Hollingshead Joseph Stokes and William Ellis and by the said Abraham and Joseph Mattock quit claimed to each other by deed dated April 19th 1800 Recorded in the Clerks office at Mount Holly - The Red Line shows the division of Abraham Mattocks share made 1813 -

This Red Line shows the division of Abraham Mattocks share among his children by John Evans & Benj Hollingshead Commissioners by Deed dated May 31st 1813 Recorded at Mount Holly in Book A of deeds page 436 &c

Conveyed by Richard M. Hugg & Hannah Porter February 14th 1866 Book 48-127 Page 58 To 60

Conveyed by Richard M. Hugg & Hannah Porter February 14th 1866 Book 48-127 Page 58 To 60

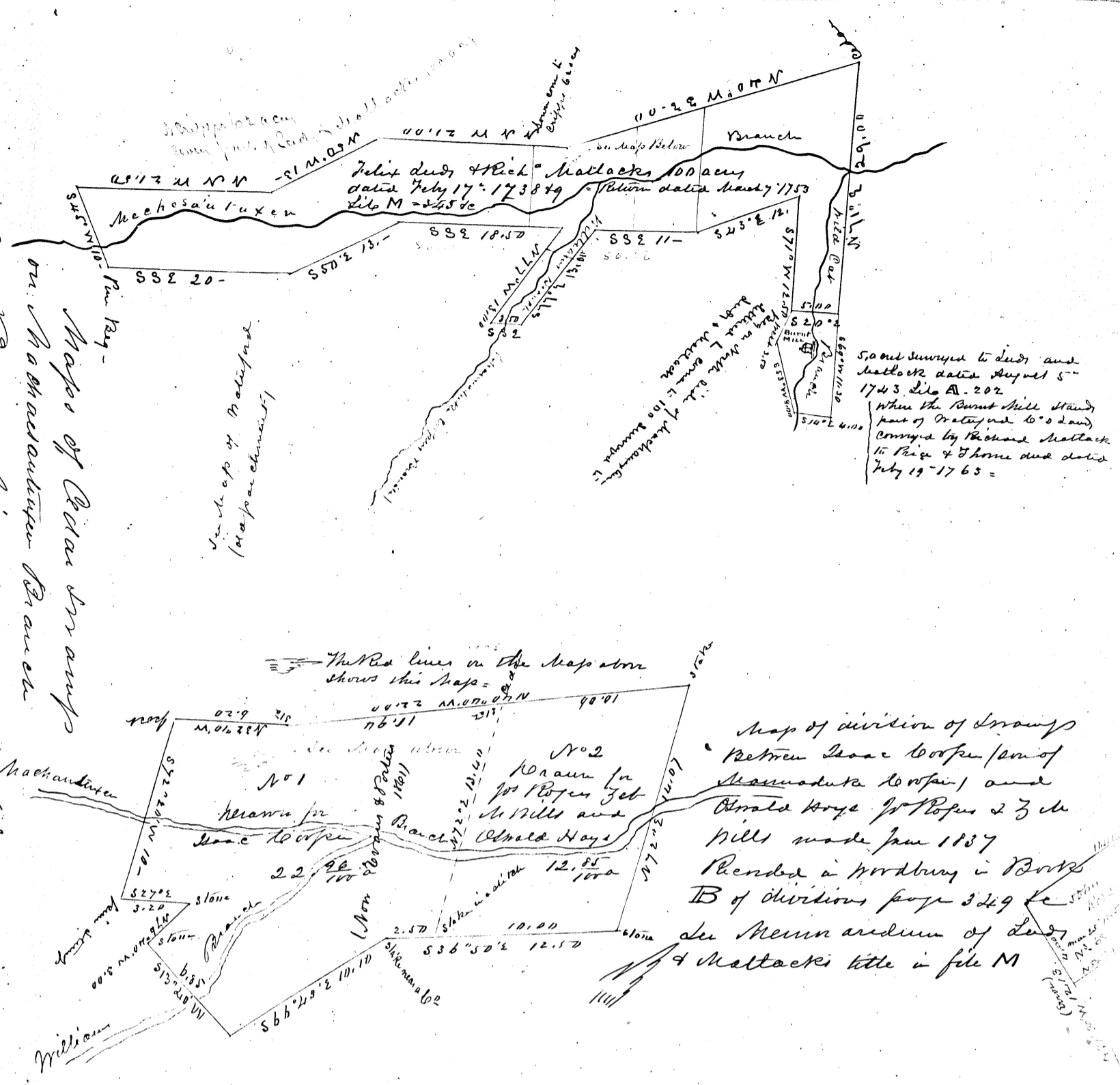
This lot lies within the bounds of the watered tract

This lot lies within the watered tract

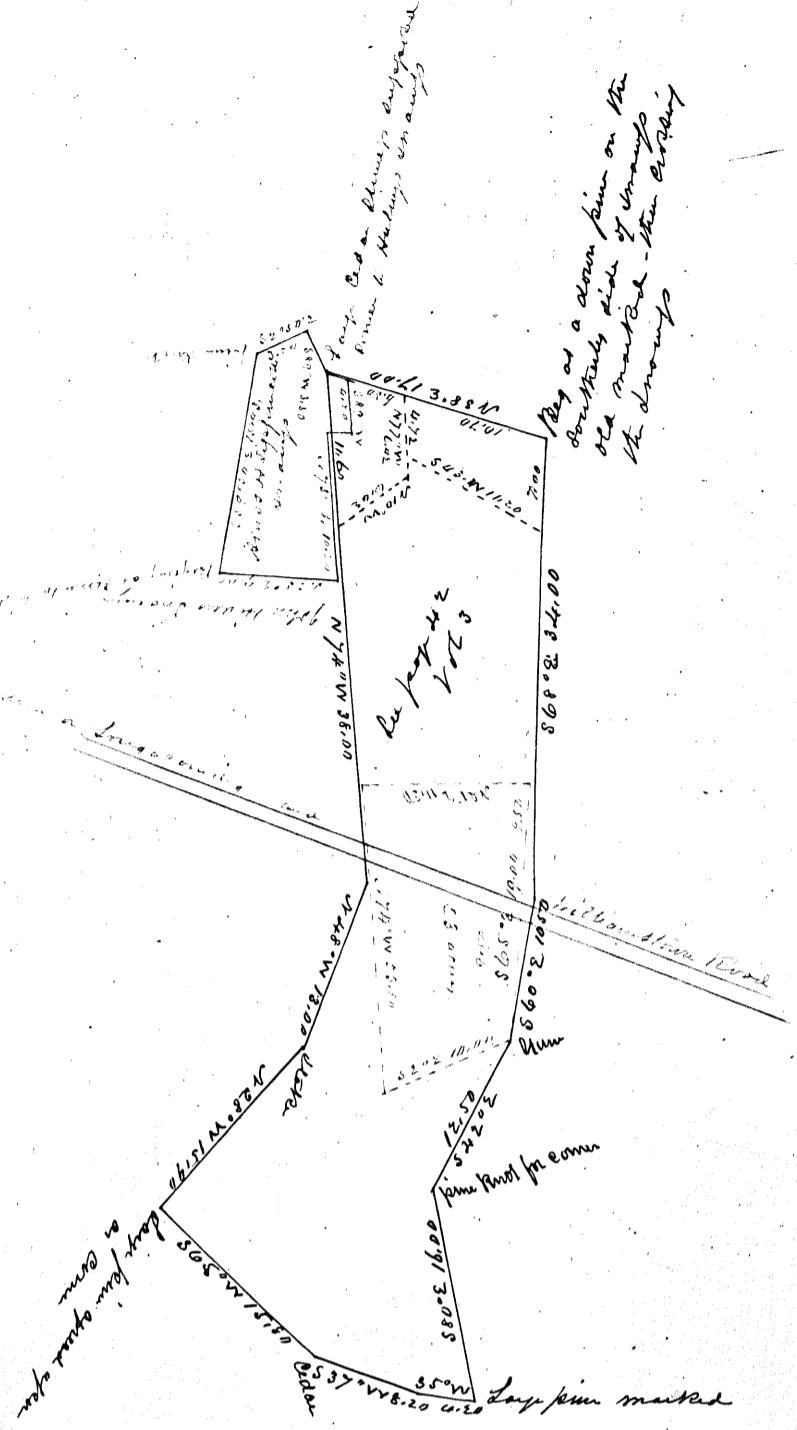
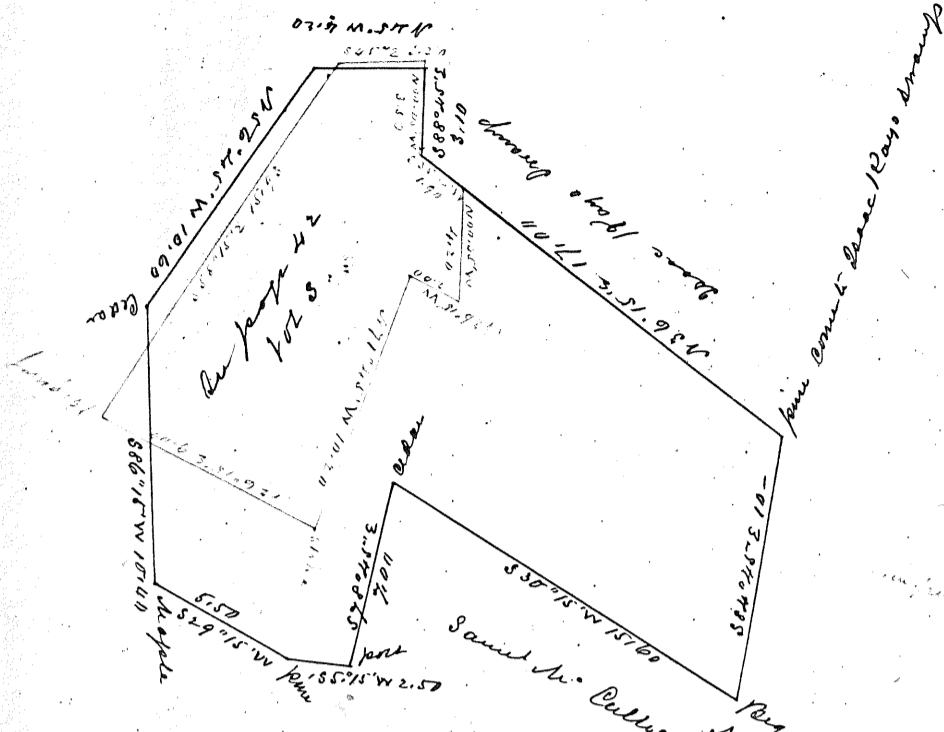
Req at Water on N side of Swamp standing S9°E 00.50 from S20 corner of Mattocks claim about 1.25 below crossway and come to River Bate

CCPC

Maps of Cedar Swamp
 on Massachusetts River
 near Burnt Hill owned by George & John
 adjoining the Massachusetts River



Memorandum showing how Richard Matack became possessor of
 Felix deeds share of the "Cedar and Matacks surveys"
 Felix deeds died seized of said 1/2 undivided and
 the same descended to his oldest son Isaac deeds
 Isaac deeds died seized of the same and by his will dated
 gave the same to his two brothers Abraham and Titus deeds
 said will recorded at Trenton in Lib 5 of Mills folio 403 &
 Abraham & Titus conveyed the said 1/2 to William Foster by deed dated
 Oct 1 - 1771 recorded at Trenton Lib AE of deeds folio 09
 William Foster conveyed the said 1/2 to Richard Matack
 (the same as first named) by deed dated
 Richard Matack died seized of the same and by his will gave
 said surveys to his two sons Abraham & Joseph Matack
 Richard Matack had a daughter who married a "Cooper" she was mother of Richard H
 Cooper - former president of Camden Route




The Black lines show a survey made to David Fisher and Abraham Hulings dated February 16th 1765. Records Lib N = 58 to for 30 acres lying on Four Mile Branch near Dickers 20 acres was located to Abraham Hulings 10 acres " " David Fisher. The Red lines show part of said survey now owned by Amos & Joseph in cost - see Brief of title in file 12.

Map of Cedar Swamp on Four Mile Branch now owned by Sippincott Bricks and others formerly Mc Collocks - and Hulings & Fisher surveys

Map of Cedar Swamp on Four Mile Branch and surveyed by Samuel Mc Collock & his son to Abraham Custer the elder dec^d - the dotted lines show 23 acres sold by Custer to Nifflin which belongs to John Cooper & Esther his wife (formerly Nifflin) and the other part belongs to Sarah wife of Joseph P. Rogers and Mary wife of William Brick surveys in presence of parties and corners made where none was found and the lines marked by content.

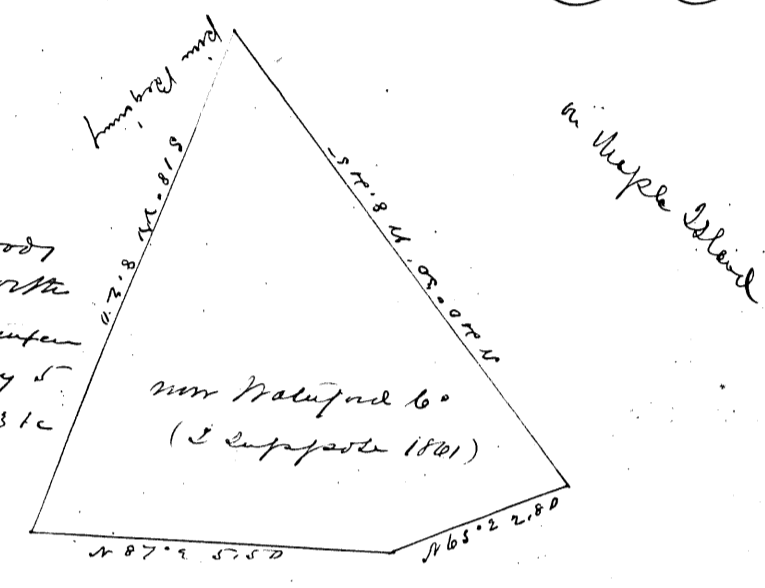
Done April 2. 3 72 1822
By John Evans

Submitted to Arbitrator in 1834
by Orville Hays & Pate & Co who
made an error dated Oct 25
1832 Records at Woodbury
in Book B of Boundaries
page 301 &c



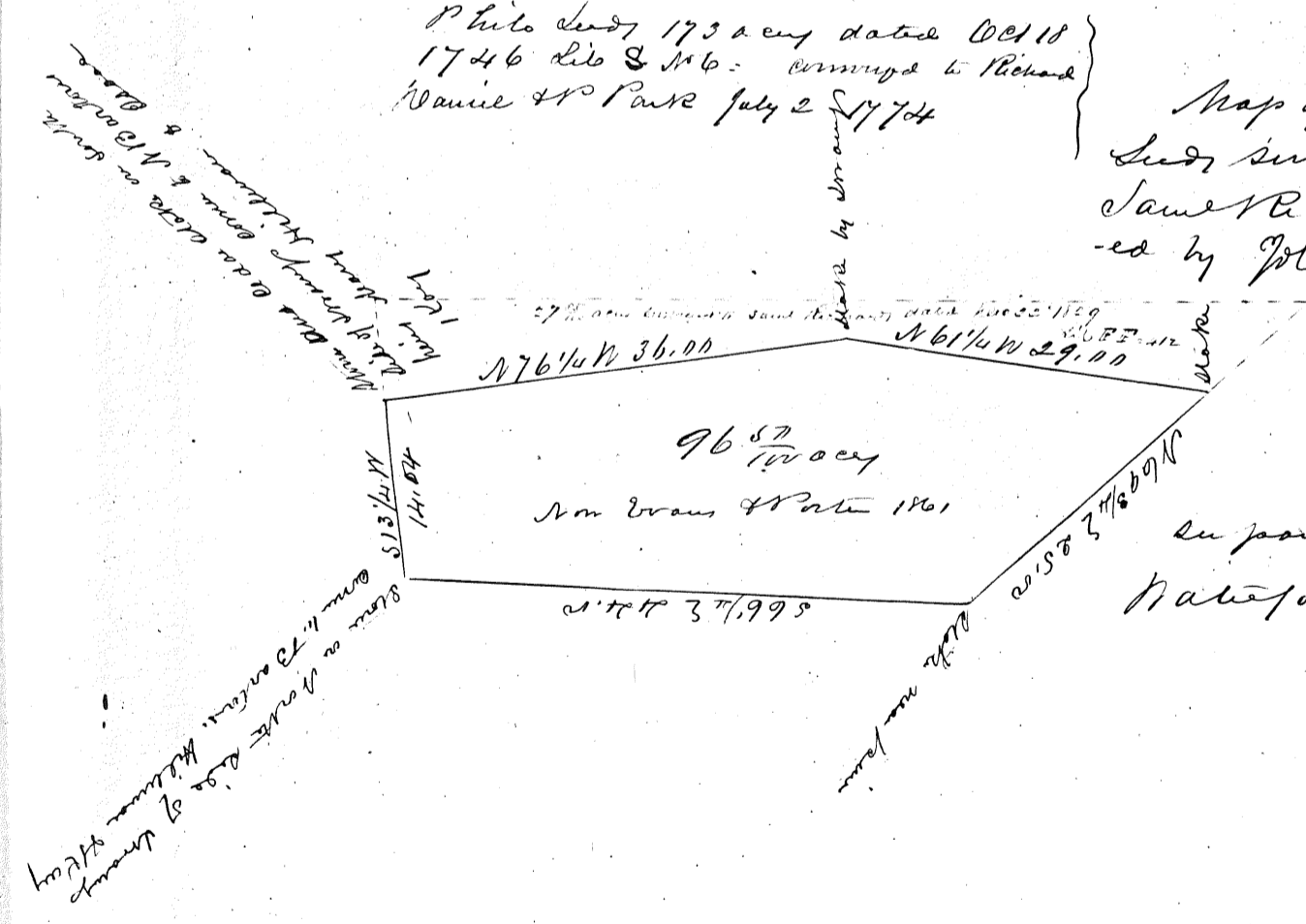
Map of Cedar Swamp
located by Sawt Garnort for 12.1.14 dated May 3-1763 Lib 6-82
(see Natick 6-1801)

Map of Sawt Garnort
3.0.17 lying on North
side of Machesantuxen
Branch dated May 5
1763 Lib 6-82
(see Natick 6-1801)

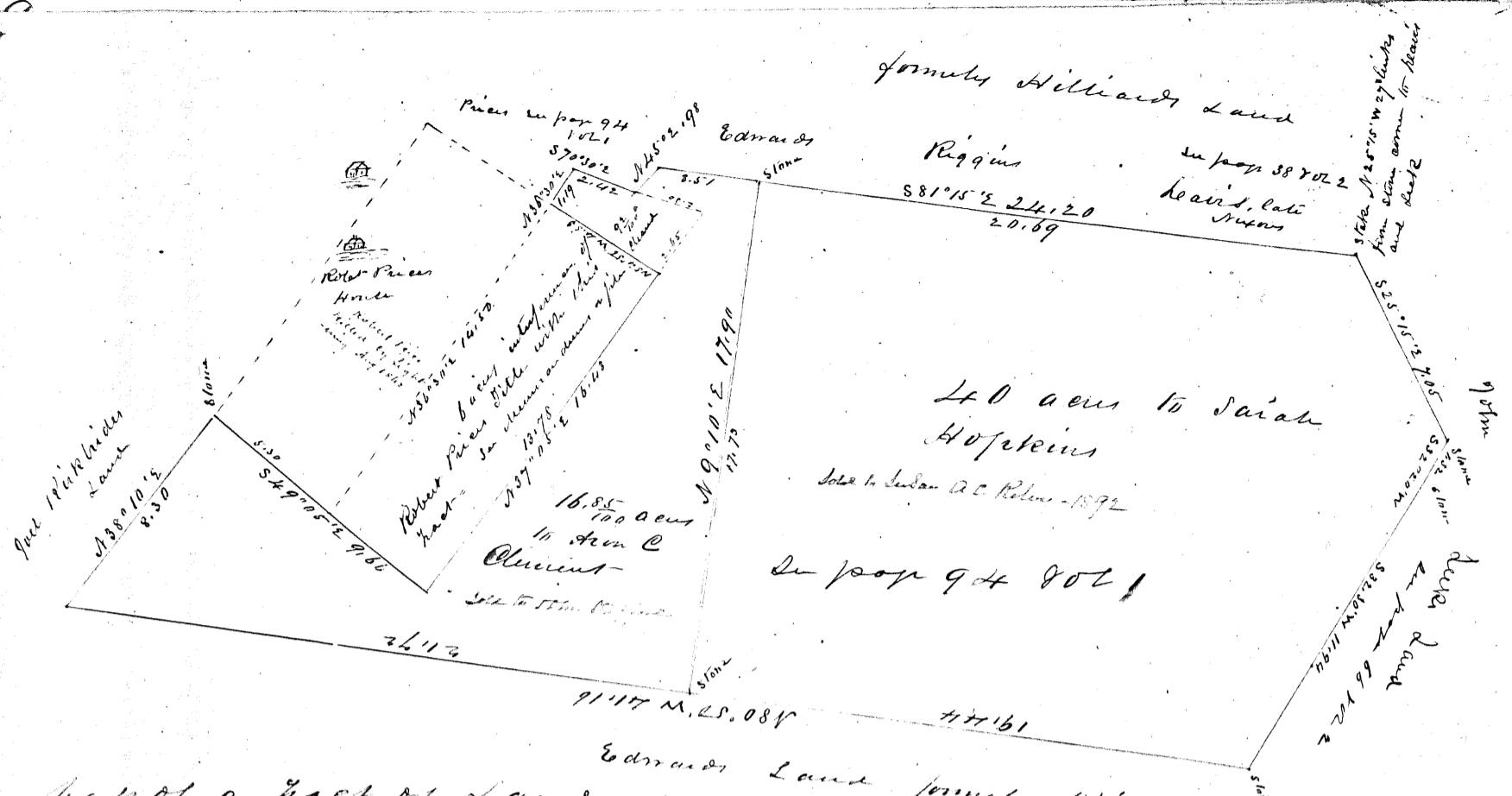


Philis land 173 aces dated Oct 18
1746 Lib 3 & 46 - conveyed to Richard
Wauil & Pate July 2-1774

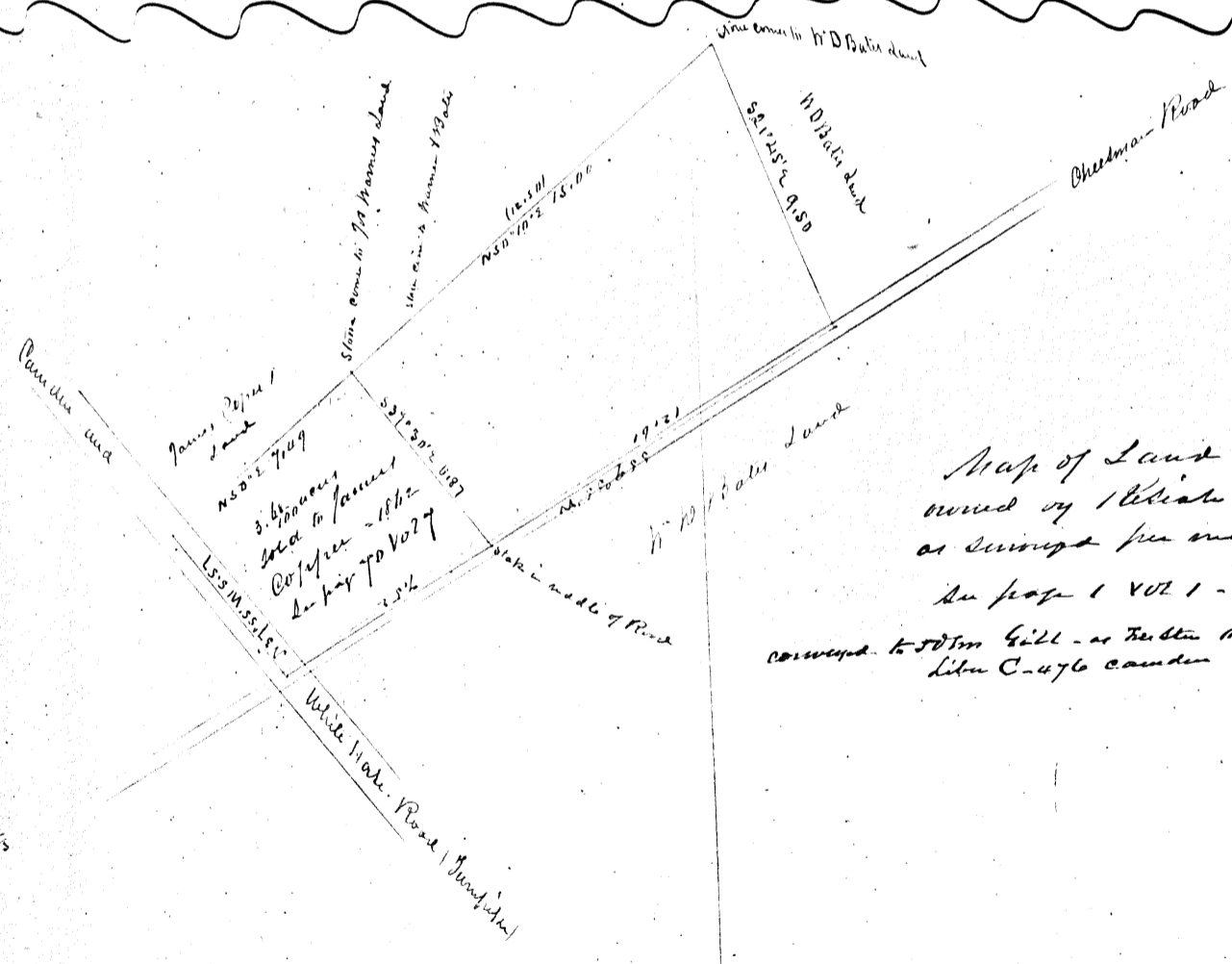
Map of part of the Philis
land survey as owned by
Sawt Richard and survey
ed by Jno Dick Nov 9-1831



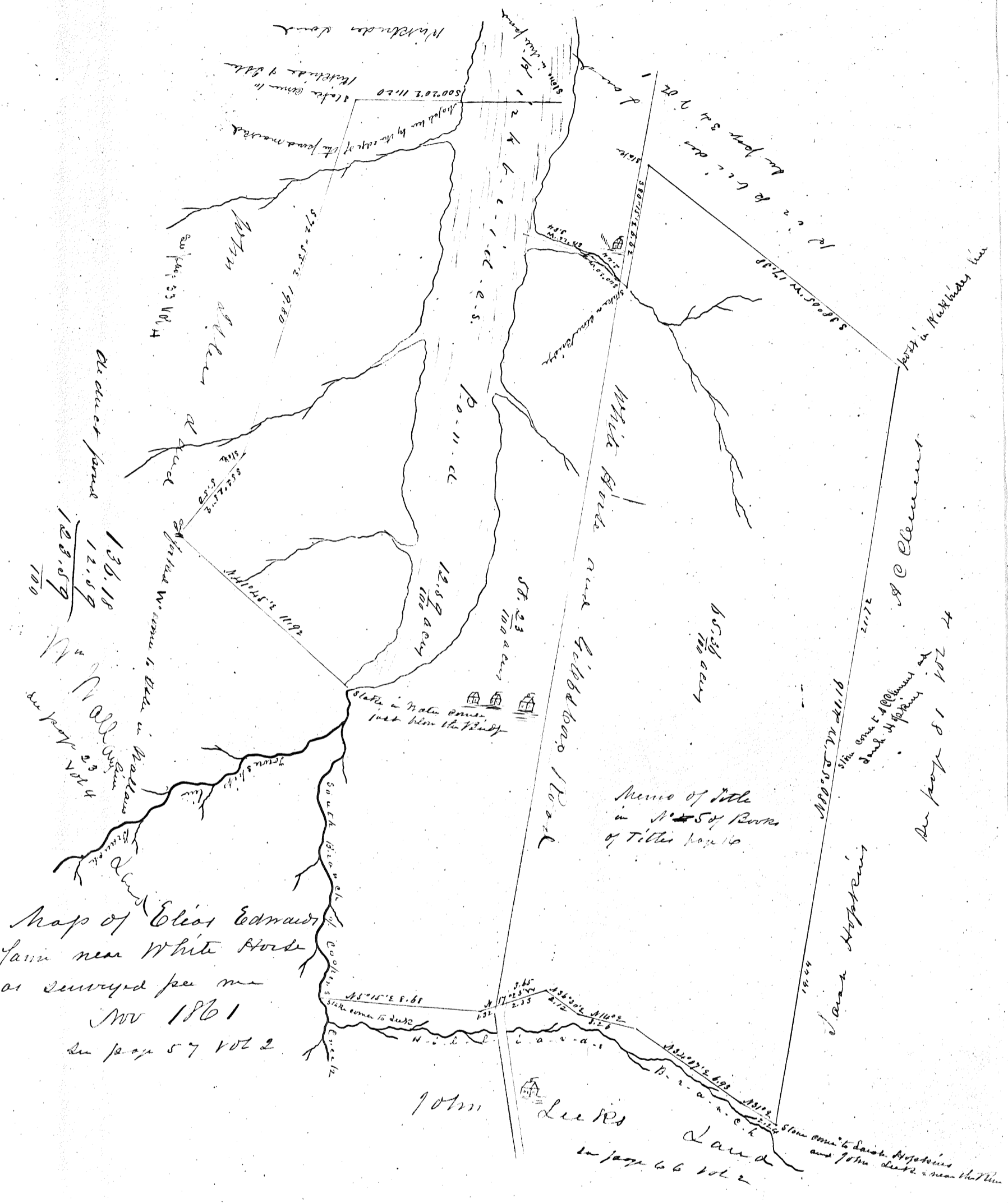
See parchment Map of
Natick & adjoining lands



Map of a tract of Land
 killed by John Clement to Sarah
 Hopkins & Arm C Clement and
 to be divided between them. The Subsequence of Robert Pices title with
 this tract reduces the quantity of Arm C Clements 20 acres to 16.85
 out Records surveyed here 1850 and Revision line Plan Nov 1861



Map of Land near White Horse
 owned by Elizabeth Hillman & Children
 as surveyed per map April 27 1862
 see page 1 Vol 1 - Samuel Hillman and Son
 conveyed to John Hill - as tested May 27 1846
 Lib. C-476 Camden



136.18
 12.59
 123.59
 100

Map of Elias Edwards
 farm near White Horse
 as surveyed for me
 Nov 1861
 See page 57 vol 2

Memo of title
 in N. 5 of Books
 of Titles page 10

A.C. Clements
 2172
 1864
 John Hopkins
 See page 57 vol 2

Lucks
 Land
 in page 66 vol 2

62
 62
 62

Wm & Ellis land

Milkins land
Survey by
Y022

Ellis land
see page 83
Y023

Coopers
Land

S5°15'W
about 5.90

N85°25'W 141.46

S73°W 312

Sold to Rich Cooper

N13°20' E 29.25

John C. Hough
Jan 21 1871

Willed to John Stafford Jr
by his father Richard Stafford

Willed to Saml
& Stafford by his
father

Coopers Land

see page 98 Y021

S8°W 48.75

S62°35' E 11.09

S 26°25' W
2.31
Stake along road
near Walnut tree

S 62° 20' W

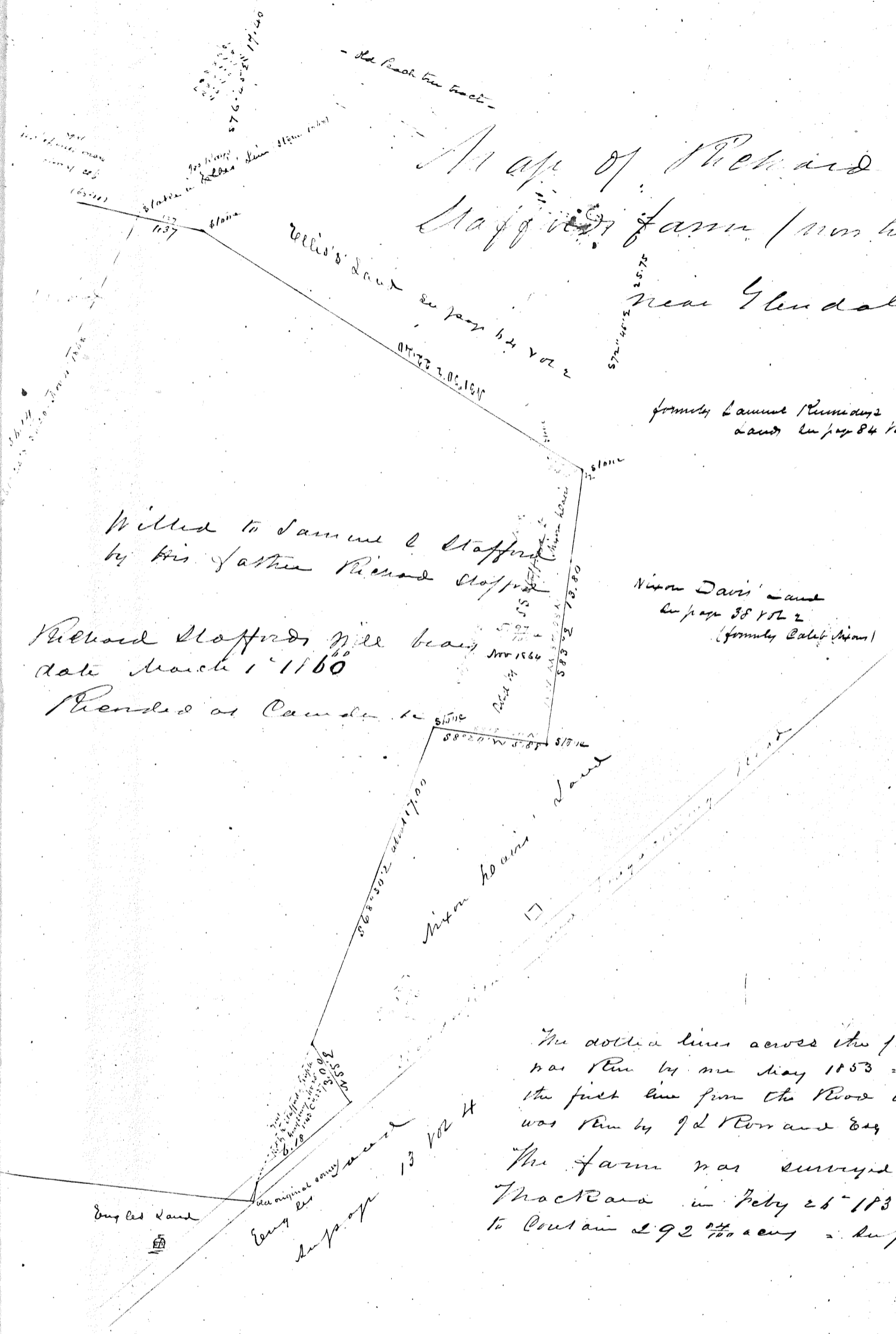


Stake by fence

1871

S 8° 30' W 23.06

Map of Richard Stafford's farm (now his sons) near Glendale



Wells's land see page 84 Vol 2
S 72° 40' W 25.75

formerly Samuel Cummings
land see page 84 Vol 2

Willed to Samuel & Stafford
by his father Richard Stafford

Nixon Davis' land
see page 38 Vol 2
(formerly Callet Nixon)

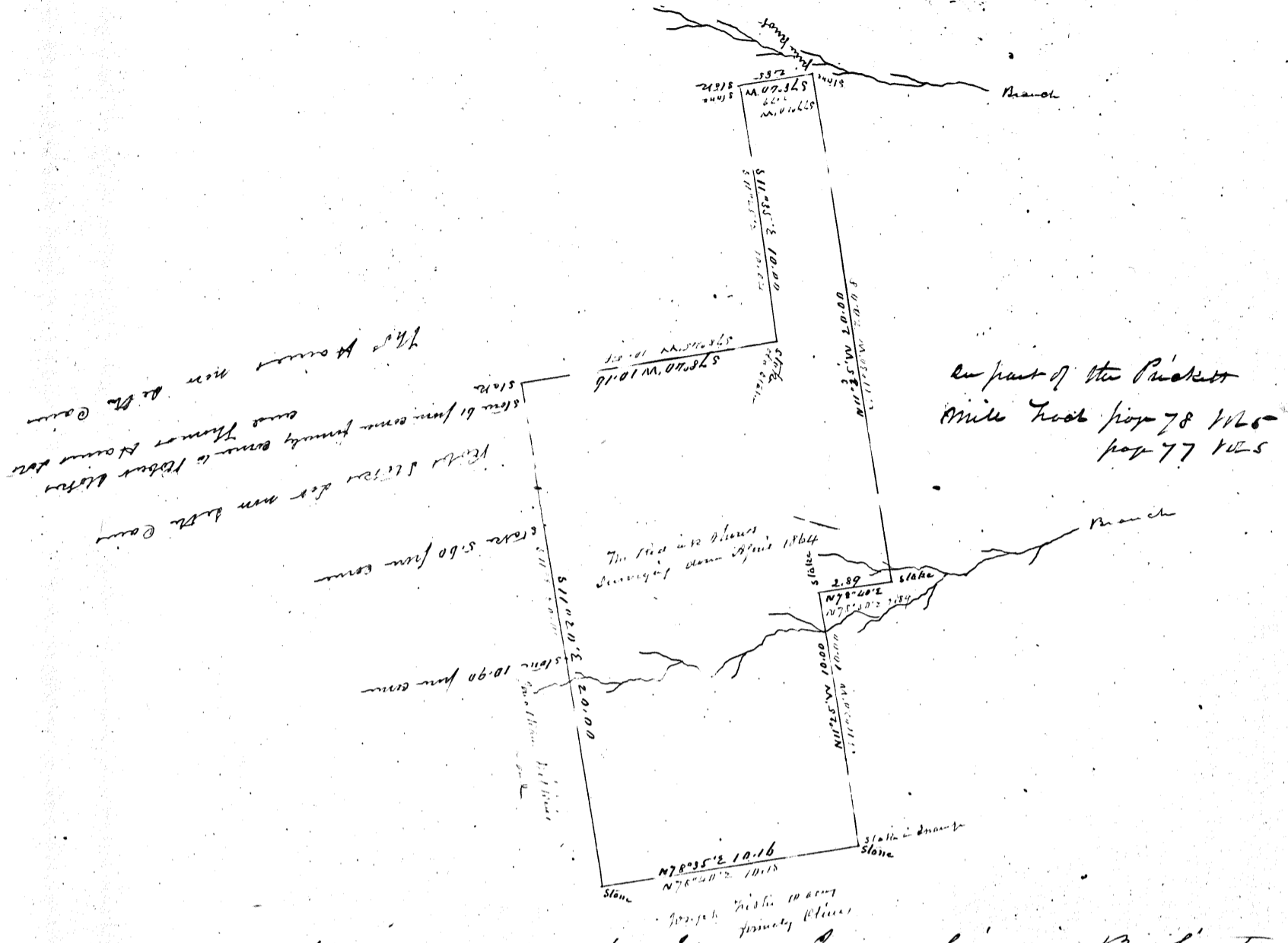
Richard Stafford will bears
date March 1 1860
Recorded at Canada

Nixon's land

The dotted lines across the farm
was run by me May 1853 - except
the first line from the Road which
was run by J. L. Ross and Co. in March 1860
The farm was surveyed by Thomas
Thacker in Feb'y 26 1833 - and made
to contain 292 1/2 acres - see page 13 Vol 3

Engled land

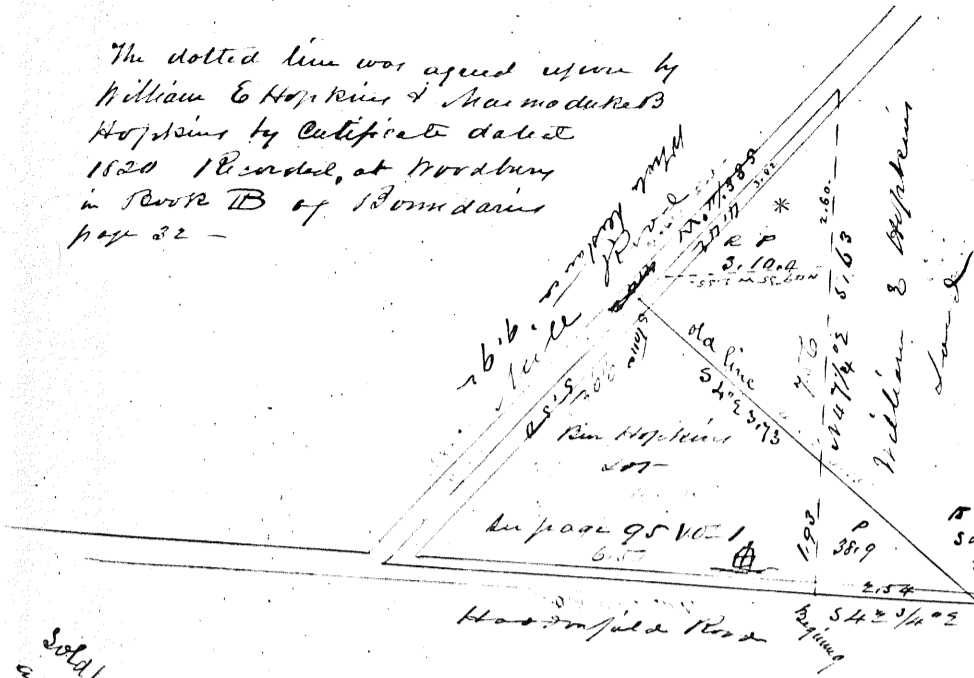
see original survey
see page 13 Vol 4



Map of Land owned by Isaac Jones lying in Burlington County near Aico Aico Branch being part of the tract of Picketts Mill and about 1824 sold by William Shays in lots - called RAB Corpers tract surveyed for me December 1861

The dotted line was agreed upon by William E Hopkins & Marmaduke B Hopkins by Certificate dated 1820 recorded at Woodbury in Book B of Boundaries page 32 -

* 33/100 acres Henry Bryant & Jacobus Barmet #200- 1884 -



Map of a Lot of Land at Woodbury owned by M Rem Hopkins and by him conveyed to Paul Sandy March 1st 1862 - N^o 38 - 486 - Paul Sandy to Francis Sawyer Nov 20th 1868 - N^o 57 - 258 - Francis Sawyer to Mary Sandy Nov 23rd 1868 - N^o 57 - 459 - and Paul Sandy to Henry Bryant April 20th 1877 - N^o 76 - 455 -

Sold by Rem Hopkins to Paul Sandy 1862 and by Sandy conveyed to Henry Bryant April 20th 1877 - N^o 76 - 455 -

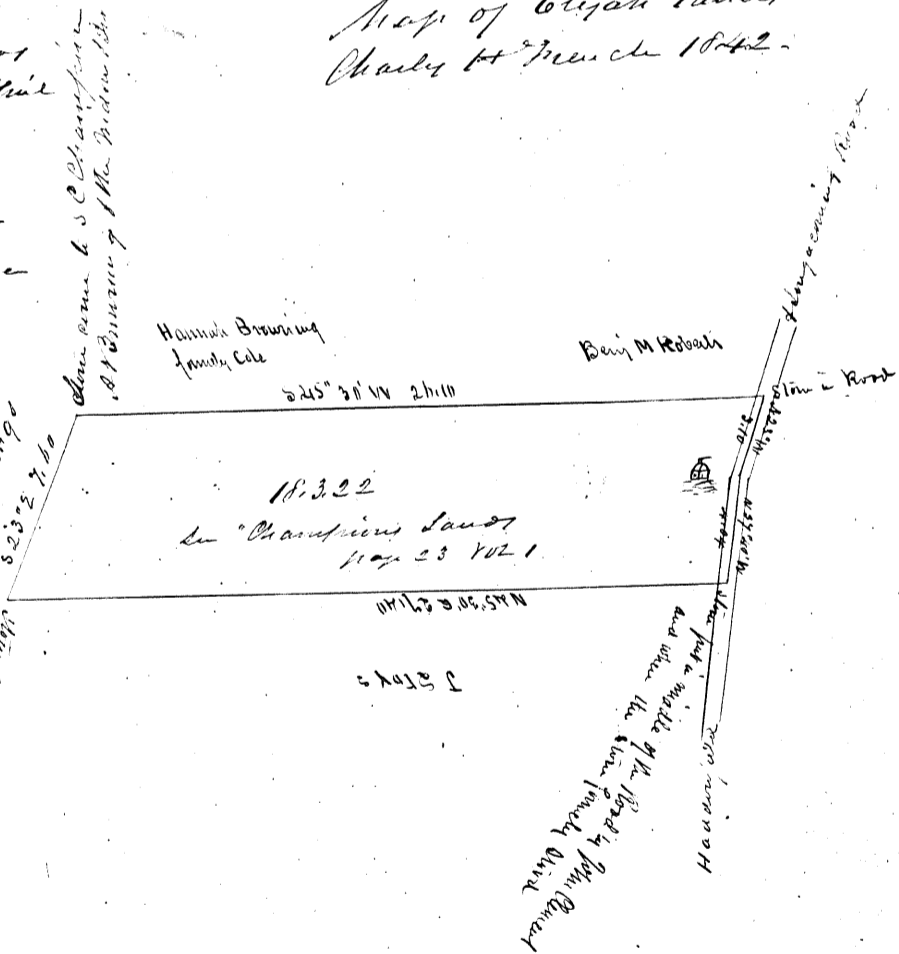
Rem of title to Heddiah Hopkins conveyed this lot (the black lines) to Marmaduke B Hopkins by deed dated September 30th 1819 Lib 00-398

Elijah Galtor killed a large tract (of which this is part) to Haddon Hopkins, and he the said Haddon Hopkins dying and leaving but one child (Heddiah Hopkins, opusoid) the same land descended to her in line the said Heddiah

Map of Elijah Galtor Land as conveyed by Charles H French 1842 -

Elijah Galtor Part of Thomas Redman by deed dated April 13th 1820 - Lib 33 - 481 - c Thomas Redman Part of Griffith M Porter by deed dated Nov 20th 1821 - Lib 37 - 95 - c

... to Middleton ... which Galtor ... to Richard Norman ... 182 ... Richard Norman ... Margaret Norman ... - Alexander Hamilton 180...



from the back track 1822 to the river

Joshua Haines
Swamp
family of John Cuthbert

Hulings tract was Blue An chm onces
in page 51 Vol 3

part of the land was sold to the
to the Hulings tract & the same to the
was sold to some other person
be thought to Joseph Ross at 1822 XX
- 1822 thought conveyed to John Cuthbert
XX - 1825 Hulings tract. John Cuthbert the same
to his son Mary Ann Cuthbert who sold to
J. N. Haines Jan 11 1862
N 3 - 5 Dec 27 - 315 10 =

- East 241 20
301. 6000
- N 2 - 9. 3. 10
- N 3 - 12. 0. 20
Israel Duffin 0011
- N 4 - 10. 2. 20
A Scott & Co. Sec 20
J. C. Cole & John Ross - now Ross
- N 5 - 8. 1. 20
A. S. Lee now W. N. Shum
- N 6 - 11. 0. 10
John Haines
now Hay & Co
- N 7 - 10. 2. 00
E. A. Harnell
- N 8 - 10. 0. 29
S. F. Bennett
his dang. John
P. D. Saltzman

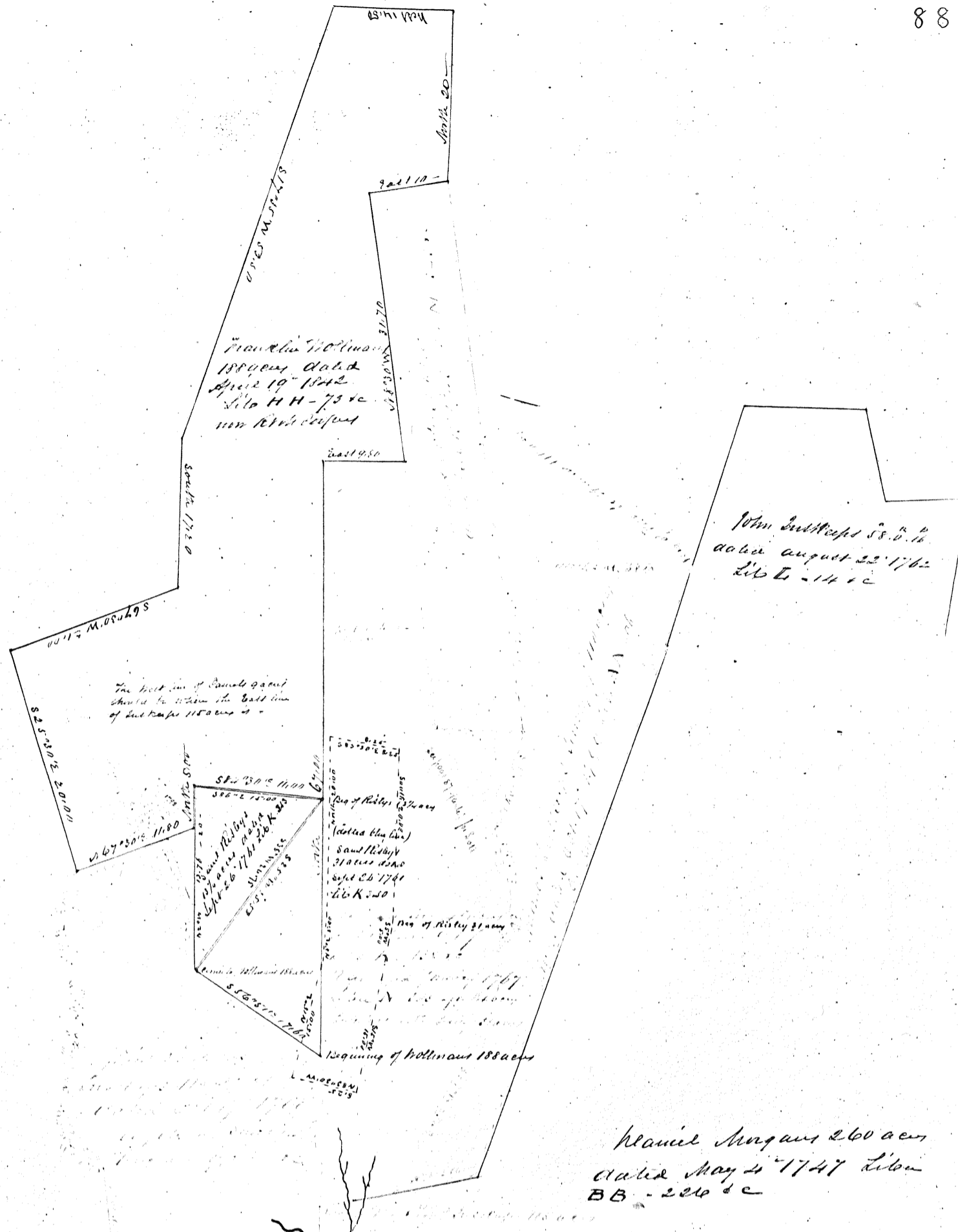
corner to the Hulings tract - formerly Blue An chm land 790 acres
from Sijfincotte line

Locust post lettered A Shies
Locust post lettered A Shies
Locust post lettered A Shies
Locust post lettered Job Darnell
Locust post lettered Job Darnell

Winston Church
Jan 11 1862
S. J. H. 51 Vol 3



Map of Cedar Swamp near
Justrups old mill lot on
Great Egg Harbor River called
N 4 in the division of Land
of John Justrups between his
sons John & Thomas - Thomas
being deceased his Executors
Mary Justrups & William Stockton divided
the same into two and sold it
in map above - (heads dated May
1814 =) in maps of Winston Land
Maps of Justrups Land in page 17-51-
55 & 56 Vol 3 =



Franklin Collins
 1880 survey dated
 April 19th 1842
 Lib H H - 75 etc
 see sketch of map

John Sutcliffe S.S. 5. 16
 dated August 22nd 1762
 Lib E - 14 etc

The West line of Sawmill point
 should be where the East line
 of the map 1880 survey is -

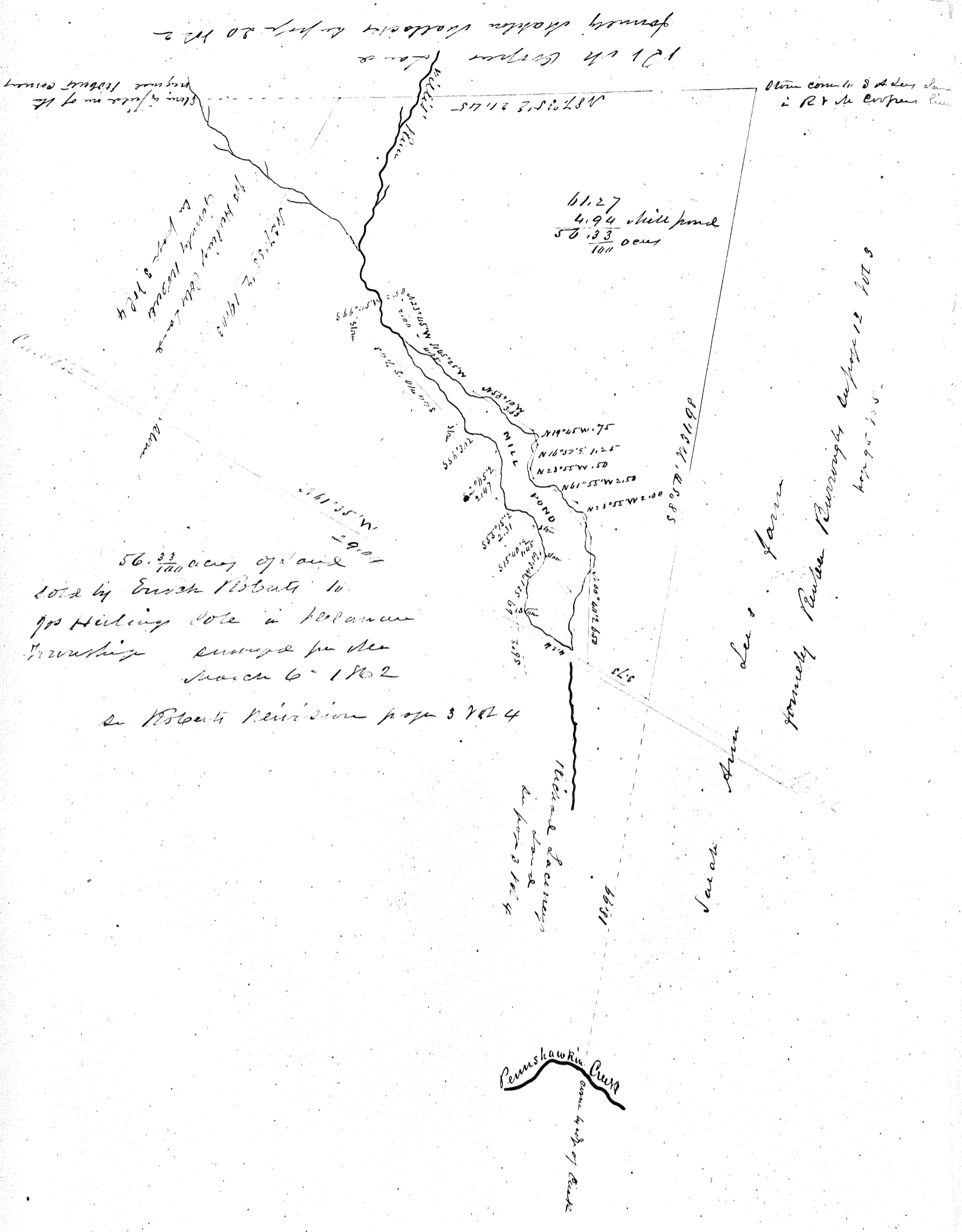
See Riley
 dated 1762
 Lib K 20

See Riley
 dated 1762
 Lib K 20

Beginning of Collins 1880 survey

Daniel Morgan 260 acres
 dated May 24th 1747 Lib
 BB - 226 etc

Map of surveys about
 Sutcliffe old Mill seat
 formerly owned by Sutcliffe



171^{1/2} W Corner
formerly John Walker's map 20 1822

Other com. in 3rd ad. land
in 1840 to 1850

for holding title to
formerly Paulsen
in 1824

61.27
4.94 Mills Pond
56.33 acre

56.33³³ acre of land
sold by Jacob Roberts to
Jas Heilberg's wife in her name
Witnessed by me
March 6th 1862

See Roberts Revision page 3 1824

formerly Paulsen Runway
map 9 1824

Pennyshawkin Creek
owned by wife of Ben

40
18
18

	page
A	
Abbotson of Saw to W. Bates	7
Rich Abbotson Perry Swamp	46
Rich Abbotson Harwick Swamp	46
Wm Abright Land	51
George Appleton of Lippinotts	24
B	
James Bates Land	1
J. Bates to Natufnd Co	1
Wm Bates of Co. A. of 4th Regt. Militia	7
John Brown Land (of Shrewsbury)	9
Sam & J. M. Burroughs farms	10-54
Huber Burroughs Rideway	19-20
Whisbee Land (of Pater House)	25
Amos Paly San Hill property	30-55
Thomas P. Brownings House & Lot	42
Marah Brownings Lot	43
Madore Bishops Land	14
Clement Brownings Land	44
Iron Bonnetts Land	34
William Beetles Land	34
William Bishops Land	52 (33)
Blue Anson Land (part of)	63
Boston Mill tract (in lots)	64
Wm Branson of Concord	67
Private Cedar Swamp	79
William Bates Land with	34

	page
C	
Lot blank to Chapin	4
Lot blank to Mitten	5
Wm M. Cospary Cedar Swamp	6
Boone Conards Cedar Swamp	9-57
William Coffins Land	16
Charles Cooks Land	22-20

	page
Coopers (W. M.) Swamp	18-24
Conard of Engles by	17
Lot blank of S. S. Willets	13
John Clements lots on Pottery St	24
Alex Cooper & others	31
Zita Cairns Land (part of)	35-52
Wm Cooper	21-34-47-64-71-85-48
Childs Swamp (part of)	21-47
James Cairns (part of)	52
J. H. Collins & others Land	54
Joseph H. Collins Land	58
Sam Cooper of J. M. Burroughs	61
Engle to Alfred H. Clement	61
Wm Cooper Land (part of)	71
Camden Park Swamp (part of)	54
Iron C. Clements Land	87
W. Roberts to J. H. Halting, Cole	89
Wm Cooper Swamp (part of)	48

	page
D	
Doughtys & Corderys heirs part	26
J. H. Dudley's Land (part of)	16
Dilled Land	45
Abner Doughty's Rideway	57
Doughty of Cornell	57-58
Doughtys Land	58

	page
E	
Nixon heirs of S. S. Stafford	84
John Hubbles Land	32
Jacob & Hobbs Land	38
Abigail R. Doughtons Land	42-43
Jacob Evans (part of)	7
Engles Estate 11-12-13-14-15-17-58	
William Engles Land 11-12-13	
Catherine Engle of J. H. Engle	14
J. H. Engles Land 13	
J. H. & Josiah Engles by exchange	13
J. H. Ellis & others	31
Charles E. Ellis Land 31	
Heirs of Eliz. Ellis	32
Rebecca Eastlocks Land 31	
Levi Ellis' Land	32
Eliz. & Ellis' lots 32-33	
J. H. Ellis' Estate (lots 32-33)	33
John Ellis' Children (part of)	41
Levi Ellis' heirs to J. H. Jones	33
F	
Abel Fowles Heirs Land	29
Frys Swamp 19-46	47
Amy & J. H. Fowles lots 33	33
Bates to Farnsworth	30
Elizabeth Fishs Lot	57
Joseph Fishs Land	79
Benjamin Fowles Lot	42
George Farners Land	49

	page
G	
Garrow of Engles by	11
Garnoods Swamp (part of)	80
Elijah Gaitas Land	86
Miss Lippinotts & Milleds dip	48-62

page

page

H

- George Haines Land 1
- Andrew H Hays Cedar Swamp 8
- John & Hays Cedar Swamp 26
- Hutchinsons Land 37
- Robert J Huffs Land - 15-56
- Joseph Hutchinsons Land - 37
- do do do 20
- A H Hays Seal Creek Swamp 39
- John C Huffs (late Goldsby) Pine 45
- Ephraim Hutchinsons division 45
- A H Hays Swamp / 20 46
- Sam'l Hutchinson to Mary & Jephtha Hutchinson 61
- Hutchinsons to his father (Job) 61
- John C Huffs Pine Mill 63
- John B Huffs Land - 50
- A H Hays of Rogers 72
- Division of Jacob Humpalows 72
- A H Hays Land - 51-52-58-71-87
- Division of Jacob Humpalows 73
- Henry O Haines Land 81
- Sarah H Haines Land 81
- Huff & Balleys Land 81
- William Hutchinsons Land 84
- Abel Hutchinson Land 84
- Michal Hutchinsons & William Land 81
- Thomas Hutchinsons Swamp 85
- Al Burr Hopkins to Paul Land 86
- Nehemiah Hopkins Swamp 76
- Henry & Haines Land 83
- Alexander Hamilton Land 86
- C Holloway of Sharp 83

I-J

- Watson Cousins of J Roberts 6
- John Stiers Farm 33
- Inkeepers Swamp / Somers (188) 79
- Leae Jones Land 85
- Two Inns / Lees Swamp / divided 87

K

- Hammer Hains Land 22
- Job B Hays Swamp 28
- Job B Hays Land 29
- do (late Hains) 45

L

- Richard Lachneys Land - 3
- Benny Lanes Swamp 22
- M.R. Lippincott Land - 26
- Lydia Lippincott Lot 24
- Samuel Lippincotts farm - 28-18dems 45
- Beny Lippincotts (late Lanes) 45
- Jon & William Lippincott's Swamp 48
- Land 6's (from Marshall) 52
- George Lees Farm 59
- Samuel Lippincott & Exchange 60
- Arms & Lippincotts Land 79
- Memo of Leeds & Mattlecke 77
- John P Lippincotts Land - 74
- John Lucas Land 15-17
- Chas Land & Lippincotts - 80
- Charles Louetts Lot 34
- Lippincott, Hills & Wickles dispute 48-62
- Israel & William Lippincotts Swamp 87

M

- William B Memo - 16
- Probate of Will of J C Eagle 14
- Ben J Lippincott & Ephraim Mattlecke Land 31
- M Mattlecke & Mattlecke / late Hutchinson 35
- George C Mattlecke Land 5-21-50-53
- S. W. Miller of J C Lippincott 50-5
- Part of A Carrat Tract / dispute 83
- Marshall's Estate 68, 69, 70 (p/ple) 33
- John Marshall's Land / Somers 71
- Division of Saml Mattlecke Land 74
- William H. Marshall's Land - 74
- David Marshall's Old Land 75
- Sam'l & Jost Mattlecke Land (divided) 76
- Pick Mattlecke 100 acres 77
- Mattlecke's Land 31
- George Middletons Land - 82
- William M. Reed Land 61
- M. Mattlecke Lot (of J C Lippincott) 77

N

- Newmans Swamp 22
- Mary Niels Land - 66-65

O-P-O

- Samuel O. Rogers Land - 10
- John & G Peacock 34
- Samuel Orendons Land - 35
- Overtauffed Lot (Hamm) 22
- Abraham Porters Swamp - 22
- Elizabeth Porters Land
- Robt Friend Pices Cedar Swamp 6
- Joseph Picketts Land - 34
- Porter's Swamp Cedar Swamp 7
- Thomas Parkers Swamp - 47
- Porter's Swamp Cedar Swamp 8
- Porter's Swamp 10 Swamp of C. Rogers 8
- Lippincott & Haines Swamp 10 of 11 (p/ple) 2
- Joseph Peacock's Lot - 34
- Oliver Queens Lot 2

R

- Enoch Roberts / div. division 2
- Hutchinson's Regulators Land 5
- Joshua Roberts Land 3
- Sept 2. 1837 Land - 12-53-64
- Rogers of Eagles by page 3 Vol 1 (p/ple) 4
- John Rogers Land - 21
- Richd Emroy / when buying a corner of Street 49
- Stancys Rowland Land - 49
- Richards Emroy
- Rudderow tract 50
- Jeremiah Rudderow farm
- "Rudderow tract" 22
- J. L Roberts Land (Robt of Hays) 21
- Lydia Rogers Land - 58
- John Ross Land - 87
- John Roberts Land
- Thos Rogers Land 72
- Samuel Richards Land

S

	page
John A. Sibley Land	4
John Sharp (of W. Clark)	4
John & Shreeves Land	9
<small>John Stafford Land - 142</small>	
Sharp of Engled Executors	11
<small>now Walland</small>	
and W. Shreeves Farm	23
<small>George B. Stewart Land - 147</small>	
Seeds of Bell	45
<small>John Stearns Land - 41</small>	
Sibley & Mans Cedar Swamp	62
<small>Thomas Stearns Land - 61</small>	
Shreeves Cedar Swamp	68
<small>Hiram Smiths Land - 63</small>	
Stafford & John Stafford's farm	83
<small>Solomon Land - 64</small>	
Stafford to Hiram Main	84
<small>Custom of Olds Swamp - 78</small>	
Stall to Hiram Smiths	63
Sturrah & Stafford's Land	31
formerly Jacob Stokes' (see other)	59

T

Tedman to George H. Tule	34
Tal Creek Swamp	8
Tung & Shackaras Land	12
Captain Tomlinson's Land	47
Jacob Toth's Land	57

U-V

Walt of Engled Executors	12
David Vandewer's Land	64

W

Geo. Wilkins of Browning	1
Ward's Swamp	22
Ware & Sibley's Swamp	62
Z. M. Willis cedar Swamp	77
" " " " " "	78
Walland (formerly Sharp)	23
Z. M. Willis Land	64
J. A. Willis of Harndworth	30
Waterford Com ^t Land 1-65-77-80	
Samuel A. Willis's Land	50-13
John Wilkins Land	31-
<small>James Woods Cedar Swamp - 74</small>	
Matthew's Pebbles Lots	34
Anthony Warrick's Swamp	46
Ware & Matthews Division	47
William Whittens Land	49
Rowland Willard's Land	49
James Woods Land (74)	64
Rebecca Willis Land	64
Willis & Peck's Swamp	76

X-Y-Z

Yerkes Land	53
-------------	----

E continued

E

<small>Samuel Ellis' Swamp - 47</small>	
Ezra Evans Land - 48-49-51	
Edwards Heirs Land	54
<small>Walter Earls Land - 50 - ad Land 51, 52</small>	
Engled division of dispute	54, 55
<small>John - William Engled Land 55</small>	
Esthaine Engled to Josiah	61
Esthaine Engled to J ^r Hendrickson	61
Josiah Engled to Alfred Clement	61
Walter Earls Land	50-58
Evans & Porter's Swamp	77
Olias Edwards	82
Rebecca Eastlack's Land	31