

Volume First
Volume Two in back

A Collection of Maps and Drafts
Copied from old Maps & Drafts and from Actual Surveying
By John Clement Jr Haddonfield
December 17th 1845-

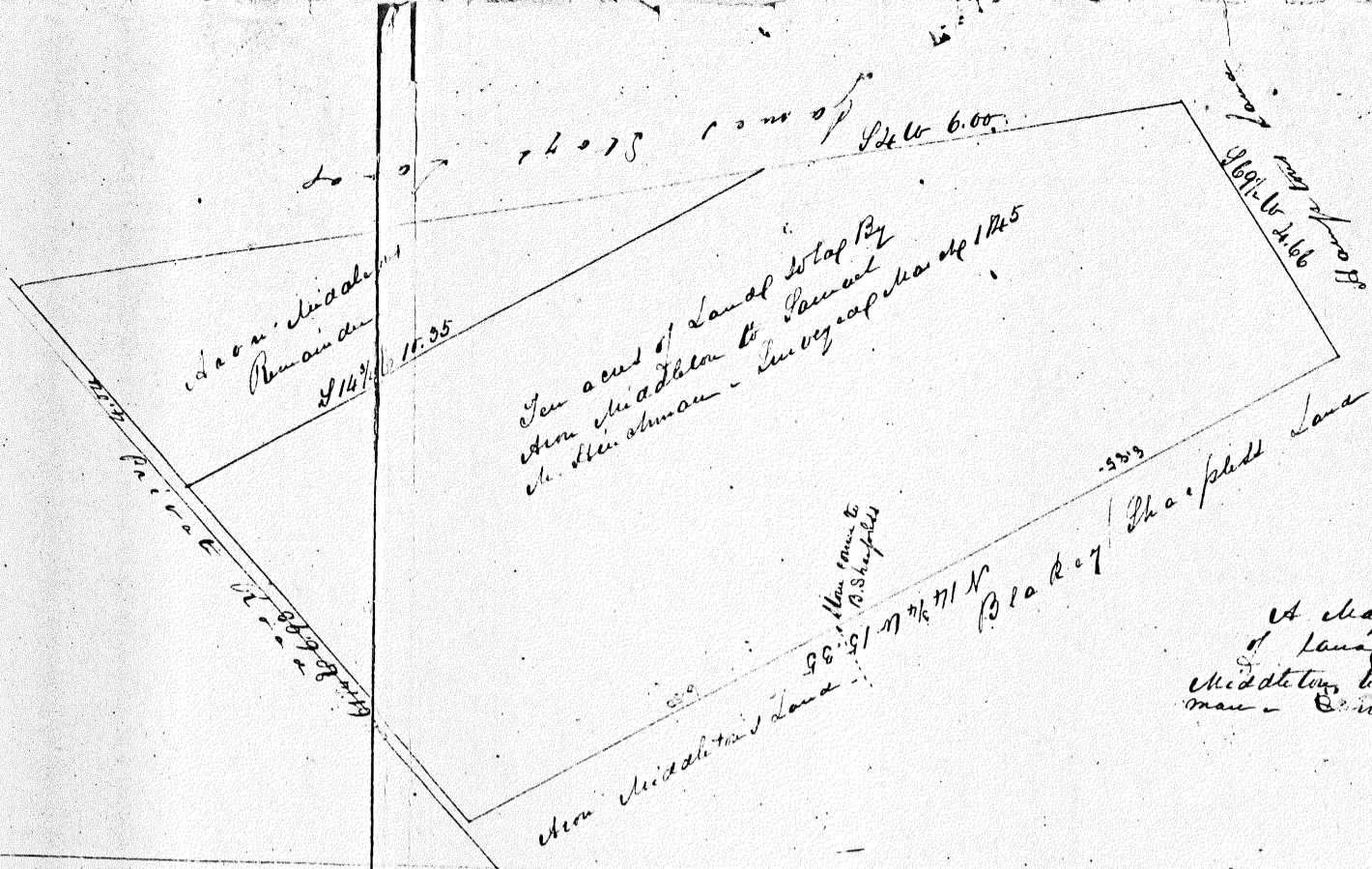
CLEMENS PAPERS
Maps + Draughts
Vol. 2
(Gen Cl B.1)

DIP OF THE MAGNETIC NEEDLE.—It is known to those who have devoted attention to the dip of the magnetic needle, in surveying or otherwise, that there is a diurnal variation or disturbance of its action. We find some very interesting information on this point in the letter recently read before the Royal Belgian Academy of Science, by the Secretary, M. Quetelet, and received from him by the Swedish philosopher, M. Hansson. The latter states in his letter that, from observations made in four summer months with a dipping needle and eight bifilar horizontal needles, he has come to the conclusion that the diurnal variation, observable in the magnetic phenomena, is produced by a feeble perturbative force which turns round the horizon from east to west in twenty-four hours. When this force proceeds to the south, the horizontal intensity diminishes, the inclination augments, and the declination has its mean value, (about ten hours before mid-day); when it proceeds to the north, the horizontal intensity increases, the inclination diminishes, and the declination assumes its mean value, which takes place about an hour before sunset when it proceeds towards the west and east, the respective declination augments or diminishes (one hour after mid-day, eight hours before mid-day or mid-night.) The regular inclination or dip of the needle, which is now decreasing, will reach a minimum, Hansson thinks, in Western Europe in 1878, and it has already reached it in Siberia. It was at its maximum in Europe in 1678, thus indicating a period of two hundred years between the extremes in the dip of the needle. The decrease has proceeded at the rate of 2,316, of about two minutes and a third per annum.—*Scientific American.*

SECULAR VARIATION OF THE NEEDLE.

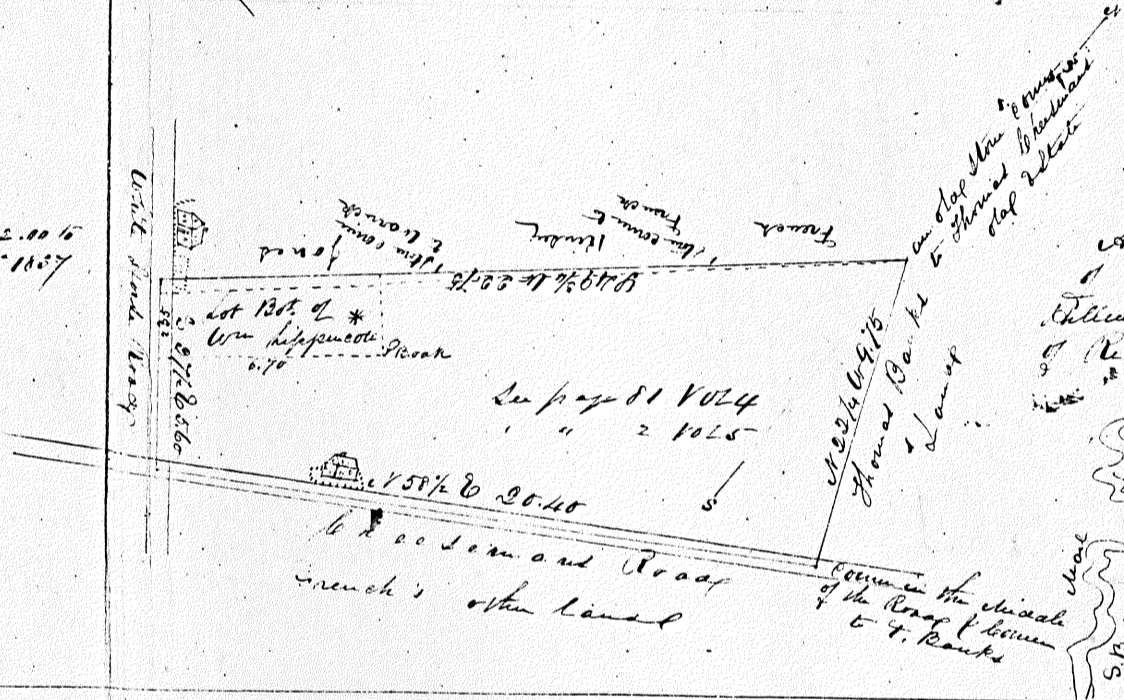
[From the New York Herald.]
The Coast and Geodetic Survey has recently come into possession of important records of the magnetic declination of the coast of Mexico in the year 1711. In a letter of Assistant Charles A. Schott, quoted in Science of the 3d Inst., it is stated that these records, discovered by Assistant G. Davidson, greatly increase our knowledge of the secular variation of the compass declination. This is the first time that history reveals any west declination of the magnetic needle on the Pacific coast.
In Western Europe, in 1570, the needle at London pointed to 11 degrees 10 minutes east of north. It then moved slowly westward, until in 1864 it coincided with the meridian, and reached the maximum western declination of 4 degrees 30 minutes in 1814, when it began to move eastward. In Western America the declination is now eastward, from Mexico to Alaska, the declination varying with the increase of latitude. It is therefore a matter of no little moment to science and navigation that evidence is adduced showing a period when the needle was in a phase the opposite of its present phase. The newly discovered data will be very useful for revising and giving greater precision to the magnetic observations on the coasts of California.

Public Ledger Feb 23/88



A Map of Ten acres of land to top by Wm. Middleton to Samuel Hillman - Surveyed by me March 1745

* Wm. Middleton sold 1.2.00 to Samuel Hillman Oct 15 1837 Lic. D. 31 Broadway



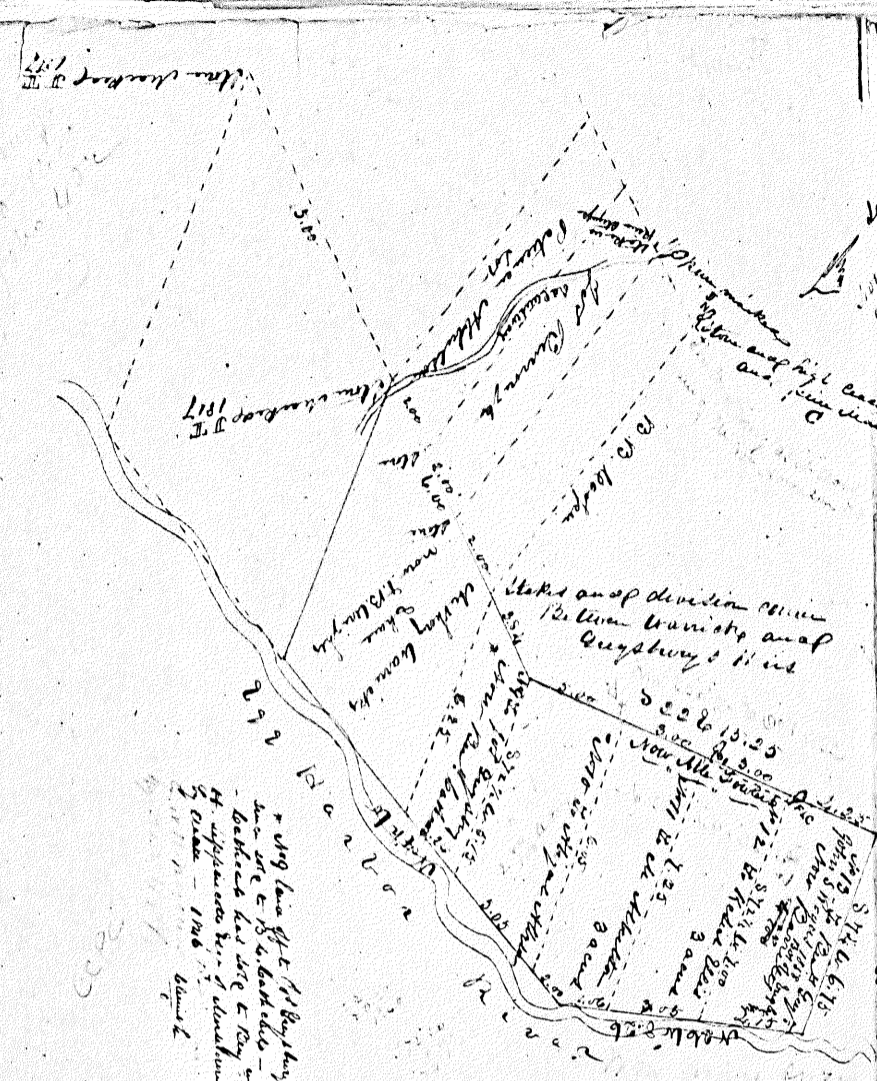
A Map of 16 acres of land to top by Wm. Middleton of the State of Virginia Surveyed by me Nov 1745

A map of land parcels. A diagonal line is labeled "17 1/2 N. 130 R. 27". A diagonal line is labeled "17 1/2 N. 130 R. 27". A diagonal line is labeled "17 1/2 N. 130 R. 27". A diagonal line is labeled "17 1/2 N. 130 R. 27". A diagonal line is labeled "17 1/2 N. 130 R. 27". A diagonal line is labeled "17 1/2 N. 130 R. 27". A diagonal line is labeled "17 1/2 N. 130 R. 27". A diagonal line is labeled "17 1/2 N. 130 R. 27". A diagonal line is labeled "17 1/2 N. 130 R. 27". A diagonal line is labeled "17 1/2 N. 130 R. 27".

In this case page 6 of 2
 Wm. Middleton of the State of Virginia Oct 21 1815
 Lic. D. 142 - Wm. Middleton of the State of Virginia
 Lic. D. 19 1821. Lic. D. 19 1821.

A Map of land parcels to top by Nathaniel Hillman to Elias Bost on the New Road from George Chesfield to Long a corner Surveyed by me April 1845

A Map of land parcels to top by Nathaniel Hillman to Elias Bost on the New Road from George Chesfield to Long a corner Surveyed by me April 1845



16th 1858
 This map is a list of Barts family
 lands in the parish of St. Andrew
 in the county of Down. The lands
 are divided into three parts. The
 first part is the lands of the
 Barts family. The second part is
 the lands of the Barts family
 which are now in the hands of
 the Barts family. The third part
 is the lands of the Barts family
 which are now in the hands of
 the Barts family.

A map showing
 the division of Barts lands
 bought by William Barts and
 James Queystray of the Barts
 family. The map shows the
 present situation of the
 lands. The lands are divided
 into three parts. The first part
 is the lands of the Barts family
 which are now in the hands of
 the Barts family. The second part
 is the lands of the Barts family
 which are now in the hands of
 the Barts family. The third part
 is the lands of the Barts family
 which are now in the hands of
 the Barts family.

John Hurps
 2nd part
 1797
 1801
 1802
 1803
 1804
 1805
 1806
 1807
 1808
 1809
 1810
 1811
 1812
 1813
 1814
 1815
 1816
 1817
 1818
 1819
 1820

Map of lands of the Barts family
 by John Barts - 1815
 Surveyed by John Barts
 1815

Map of lands of the Barts family
 by John Barts - 1815
 Surveyed by John Barts
 1815

Map of lands of the Barts family
 by John Barts - 1815
 Surveyed by John Barts
 1815

A map showing lands of the
 Barts family. The map shows
 the lands of the Barts family
 which are now in the hands of
 the Barts family. The map shows
 the lands of the Barts family
 which are now in the hands of
 the Barts family. The map shows
 the lands of the Barts family
 which are now in the hands of
 the Barts family.

Surveyed by me
 1815

* Laid by the hands of John C. Clark
 in 1815



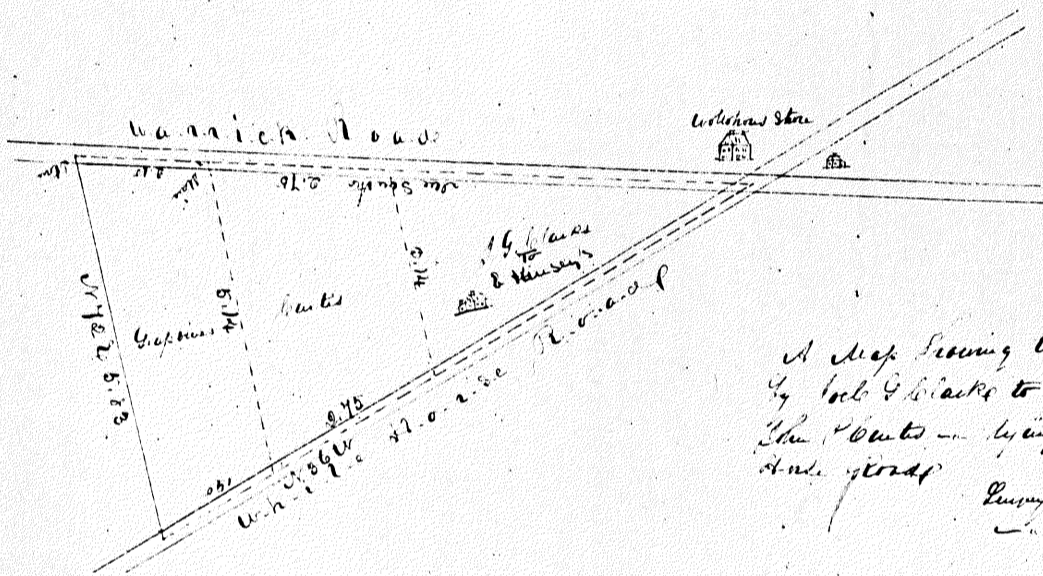
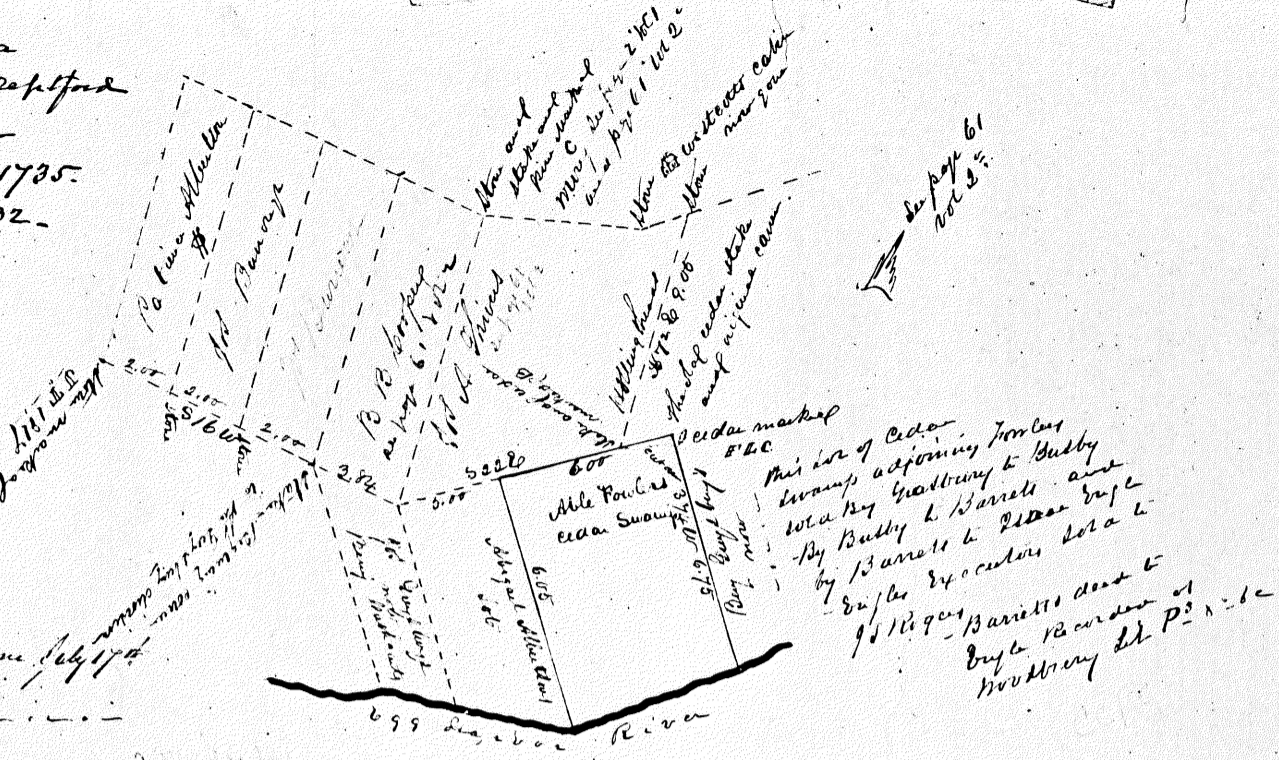
Barts land

Doc 221

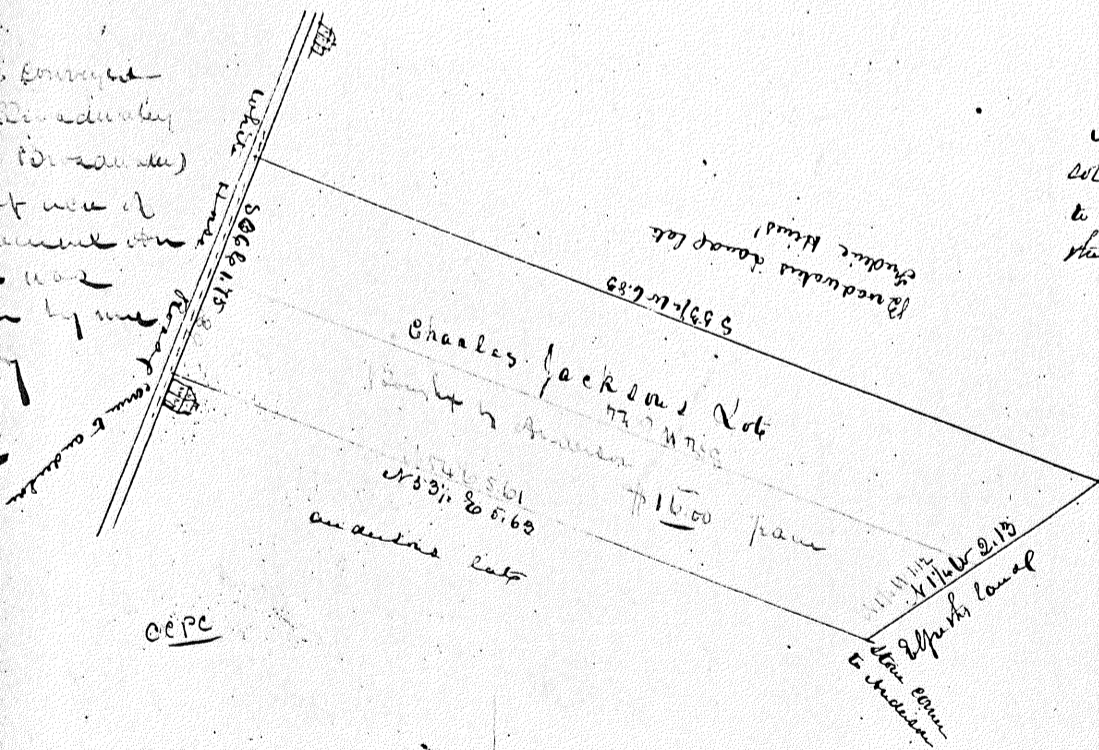
Patience Albertson was a daughter of John Tatum of Keapland township Gloucester Co N.S. In his will dated March 29 1735. Recorded Trenton Liber 4-132.

A Map showing the several lots in the hands of the Gaythery Division

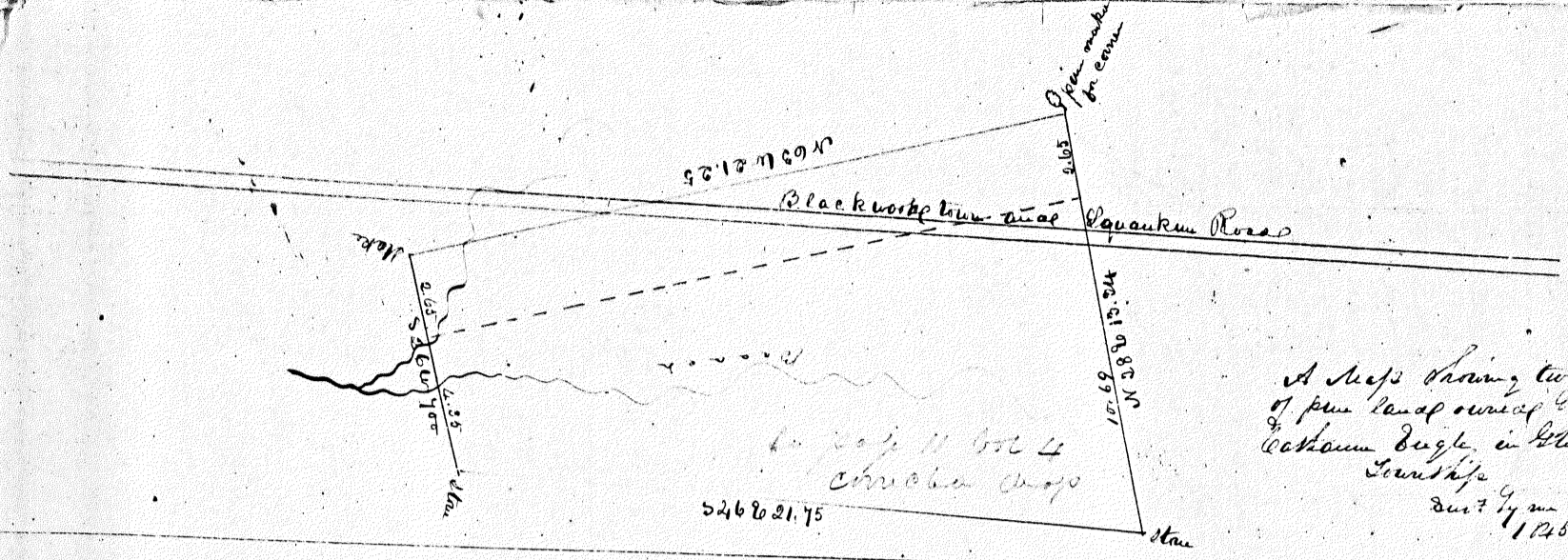
Surveyed by me July 1745



This lot was not conveyed to Charles by Broadwater but on this day for some time the half was of the same to Samuel the other which was conveyed to him by me December 11 1745

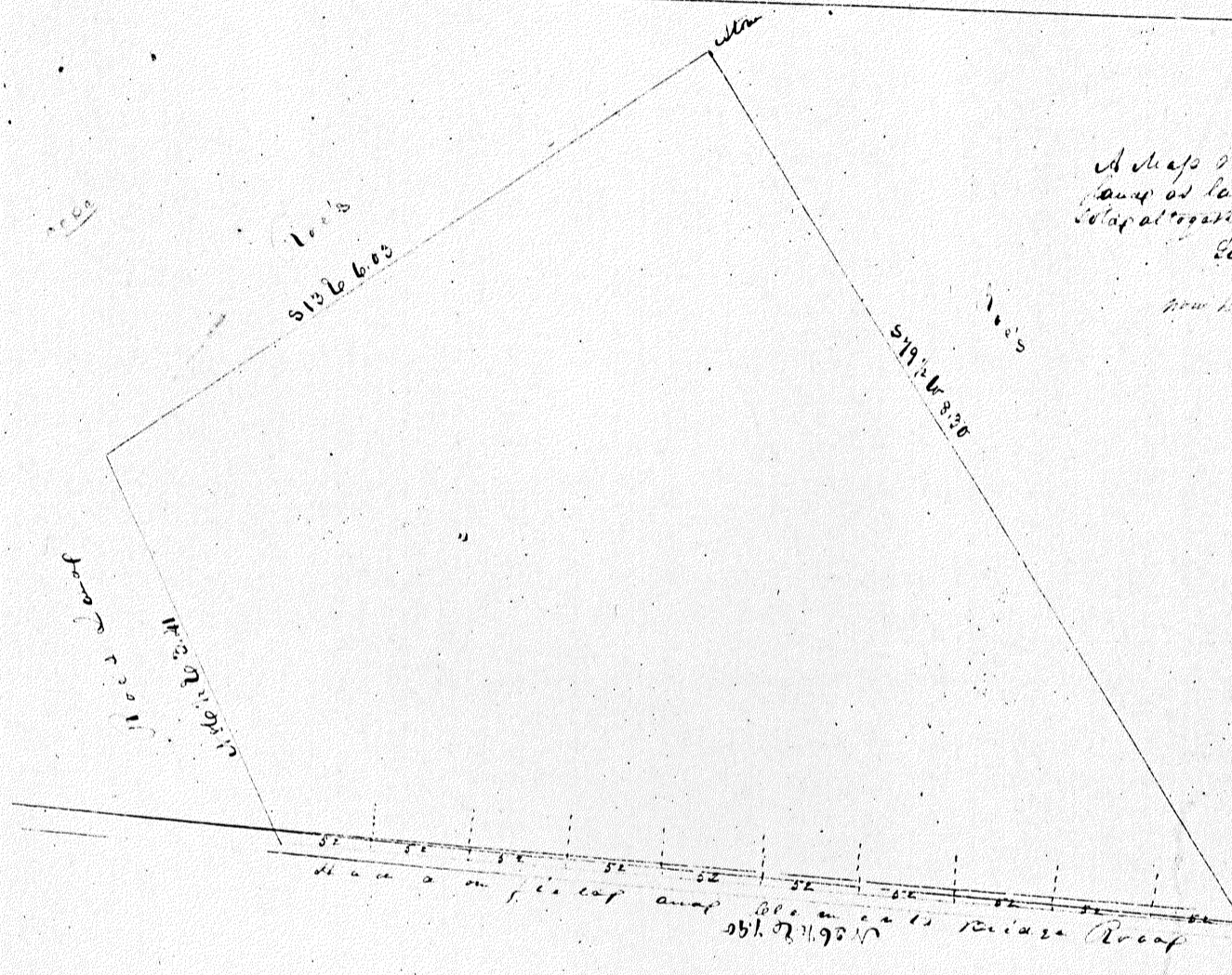


Surveyed by me 1745

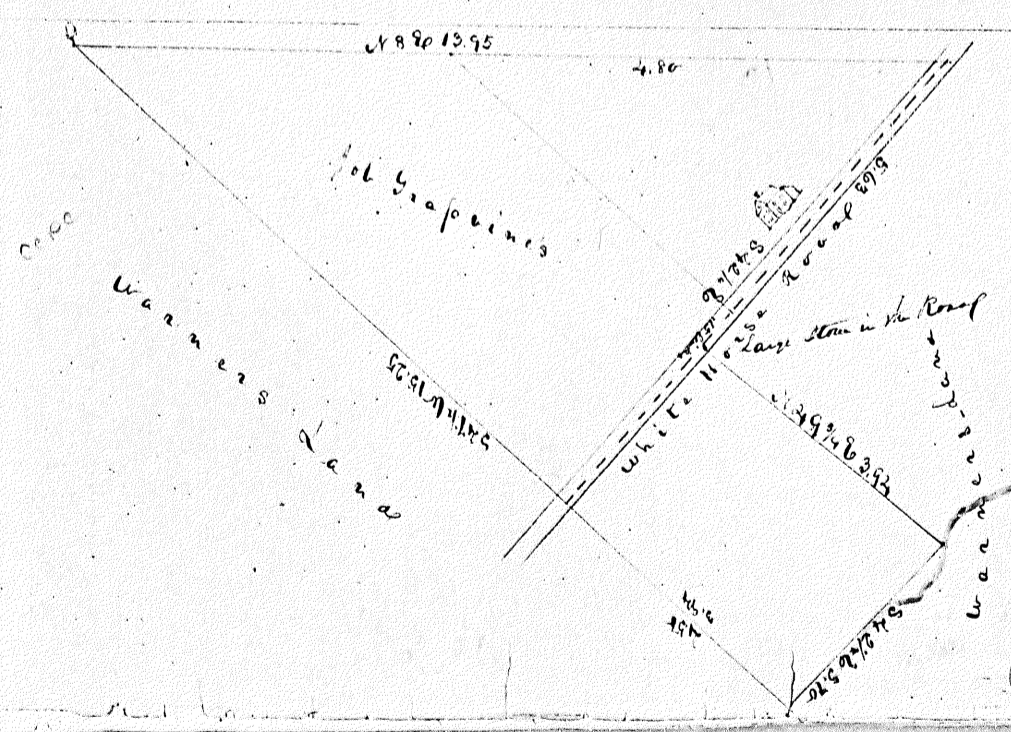


A Map showing two lots of pine land owned by William Dingle in White Township
Sun 7 1945

5246 21.75
Church Camp

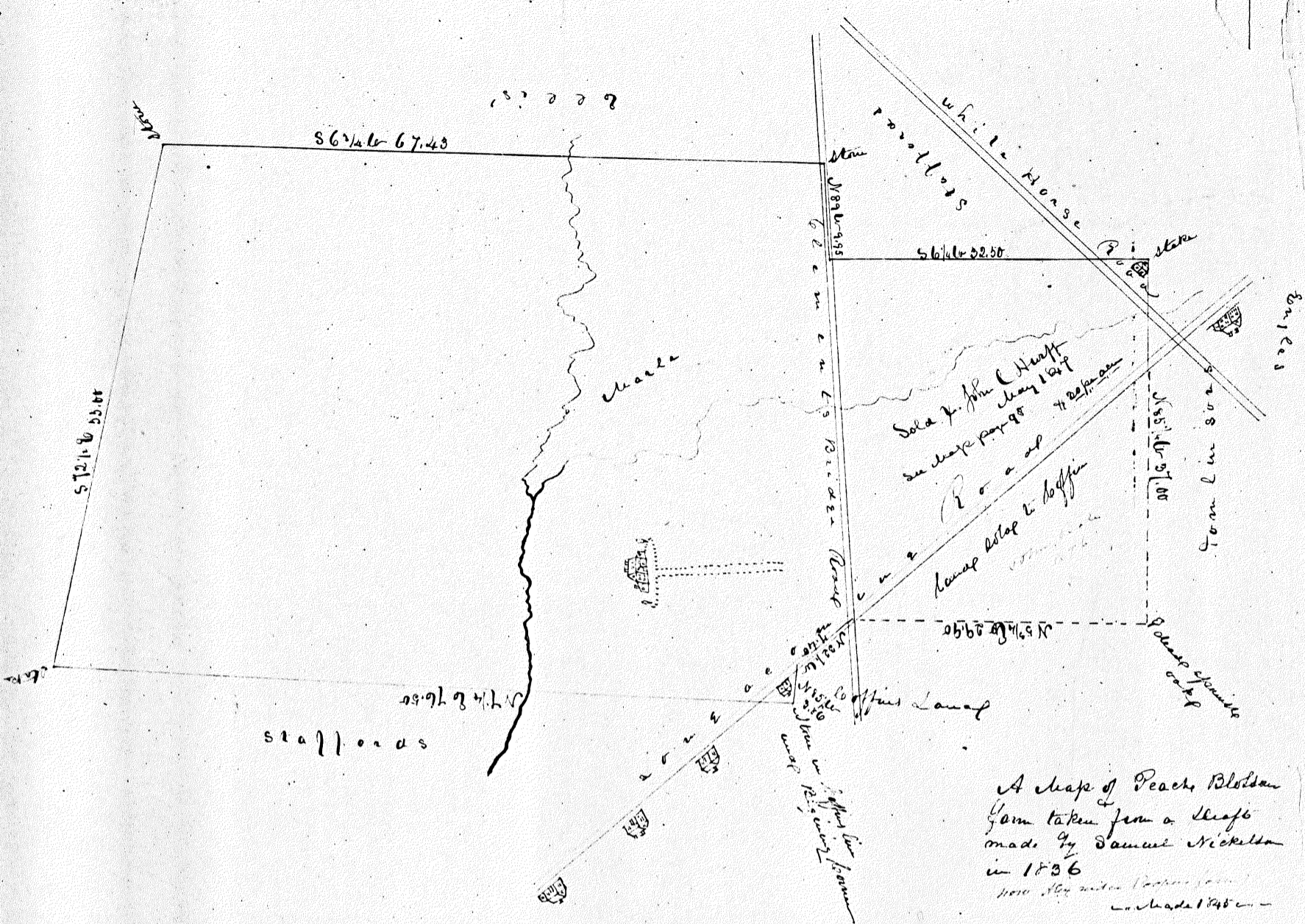


A Map showing the land owned as being off in lots 100 101 102 at present to be held in trust
Sun 7 1945

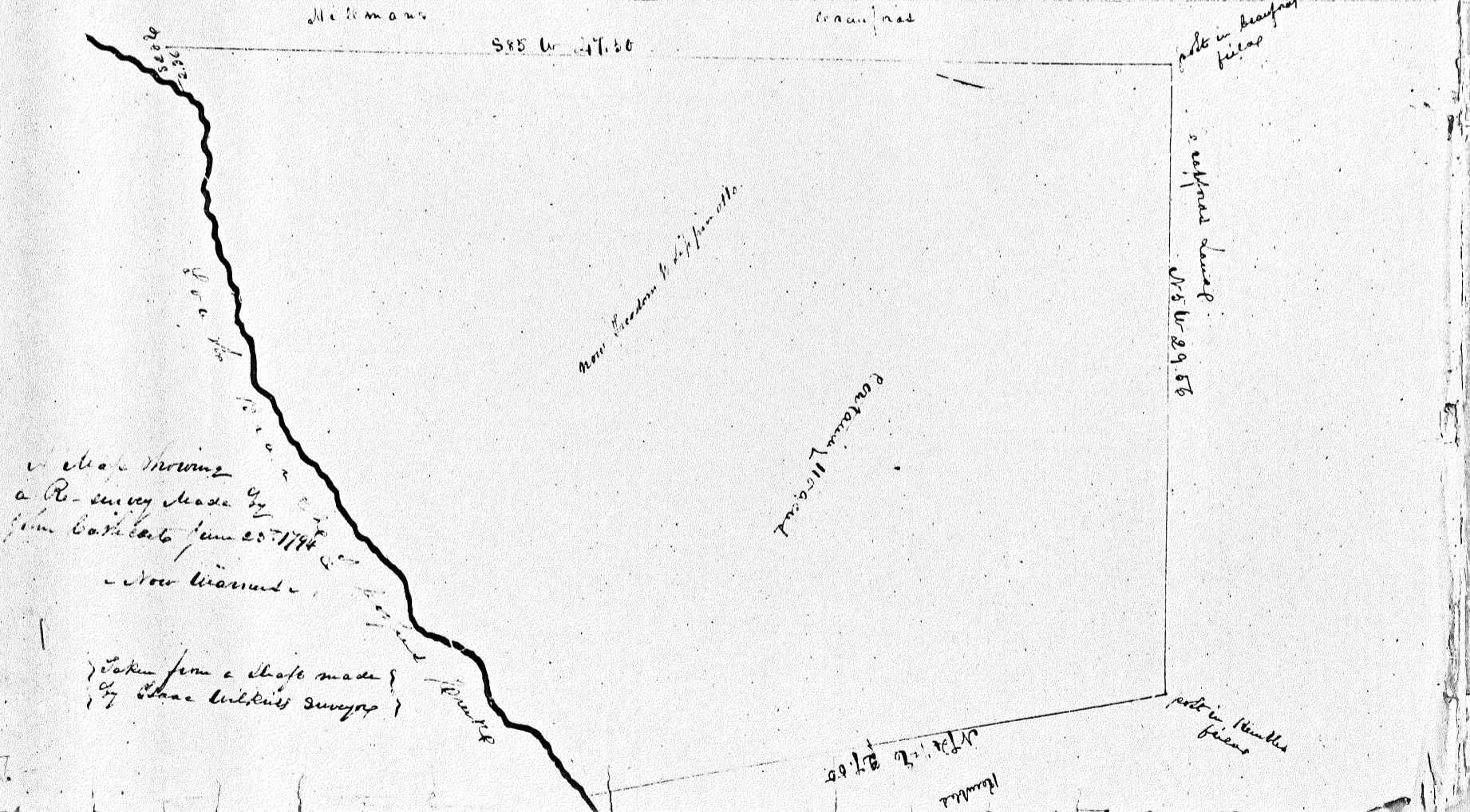


A Map showing the land entailed to the heirs of John White near the White Horse Tavern
Sun 7 1945
now Elias B. Hunt

6.



A Map of Peach Blotter
 Farm taken from a sketch
 made by Samuel Nickless
 in 1836
 from the original map
 made 1845

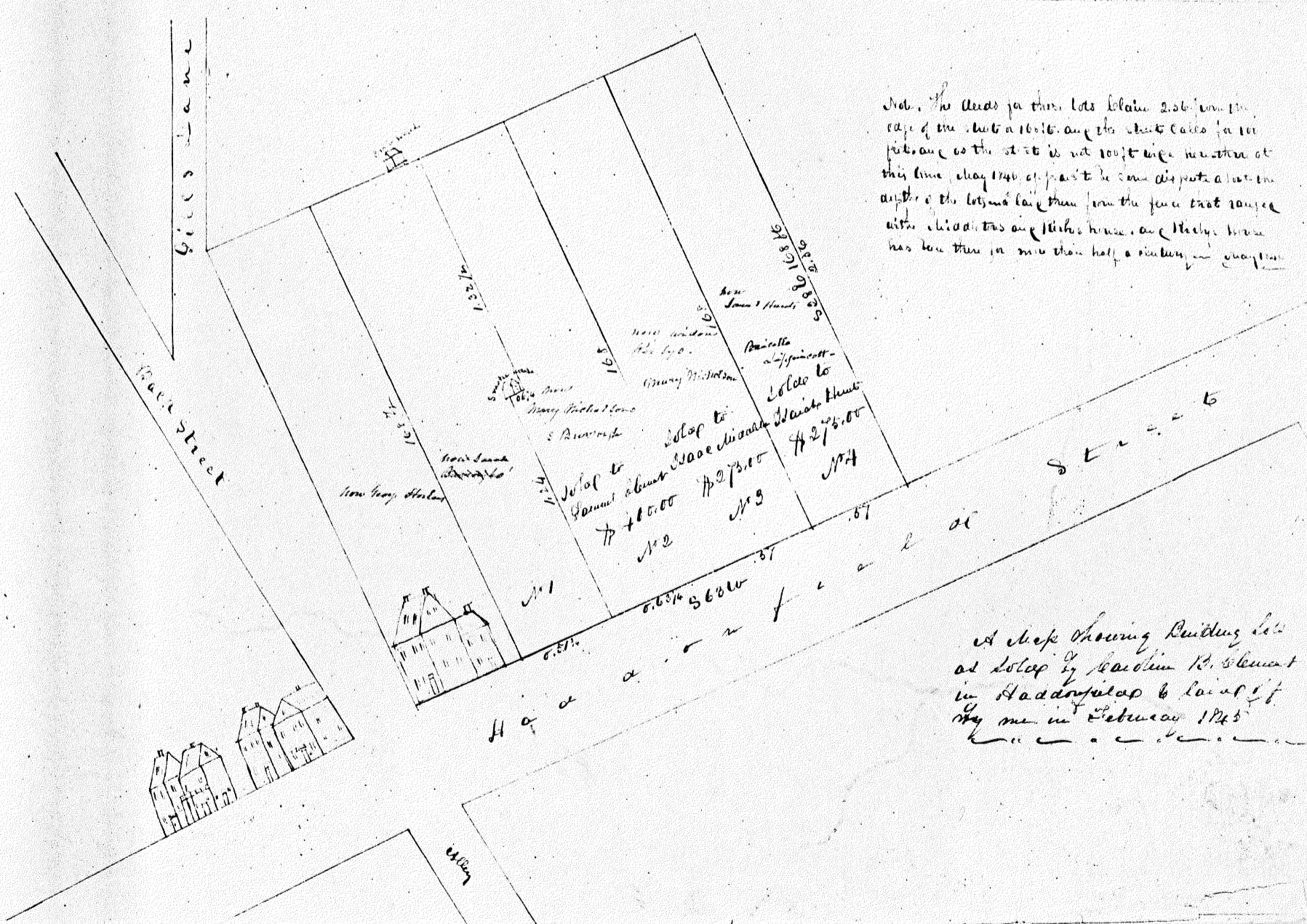
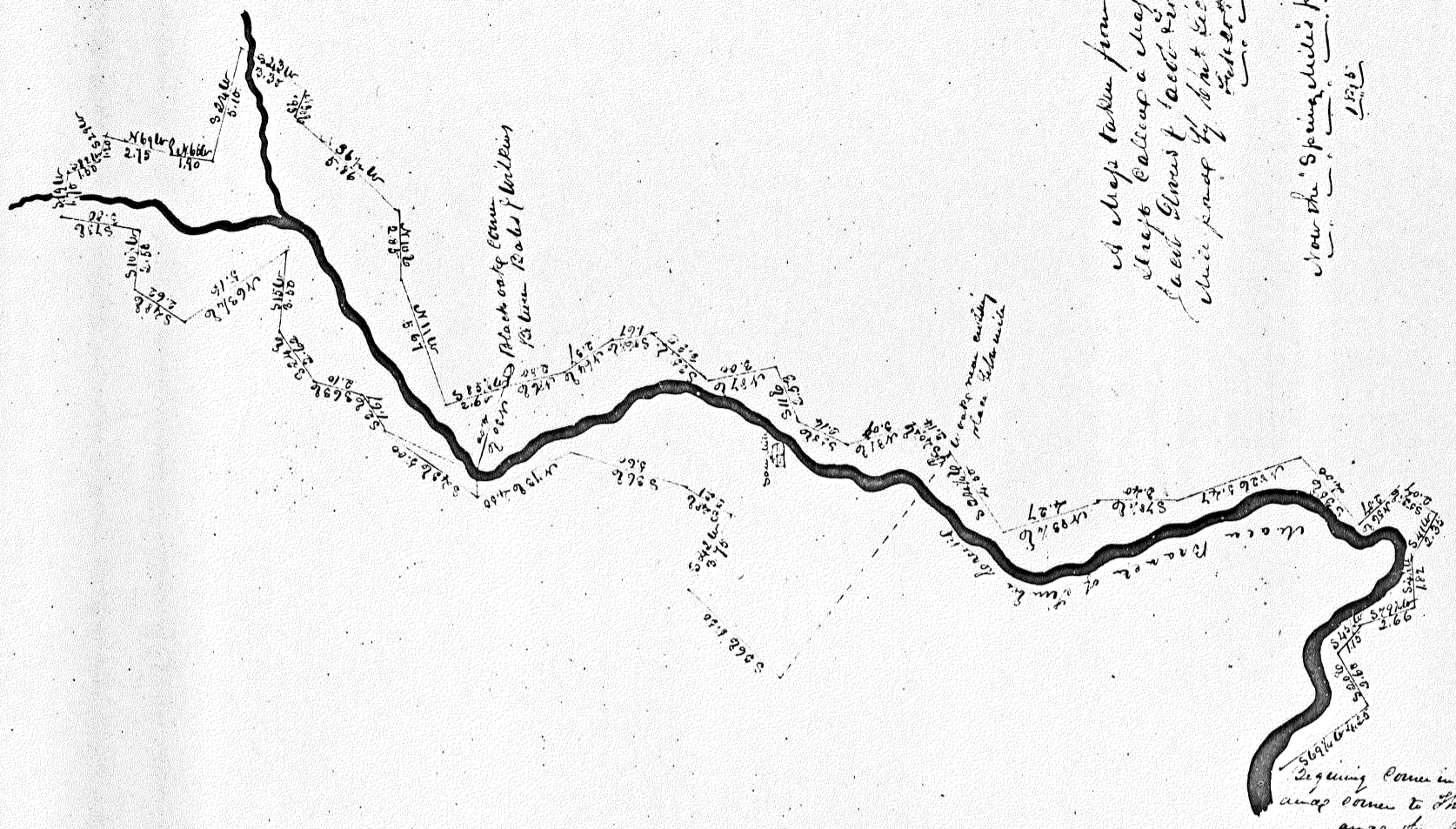


Map showing
 a P. survey made by
 James Colville June 25/1794
 New Garden

Taken from a sketch made
 by John Wilkins Surveyor

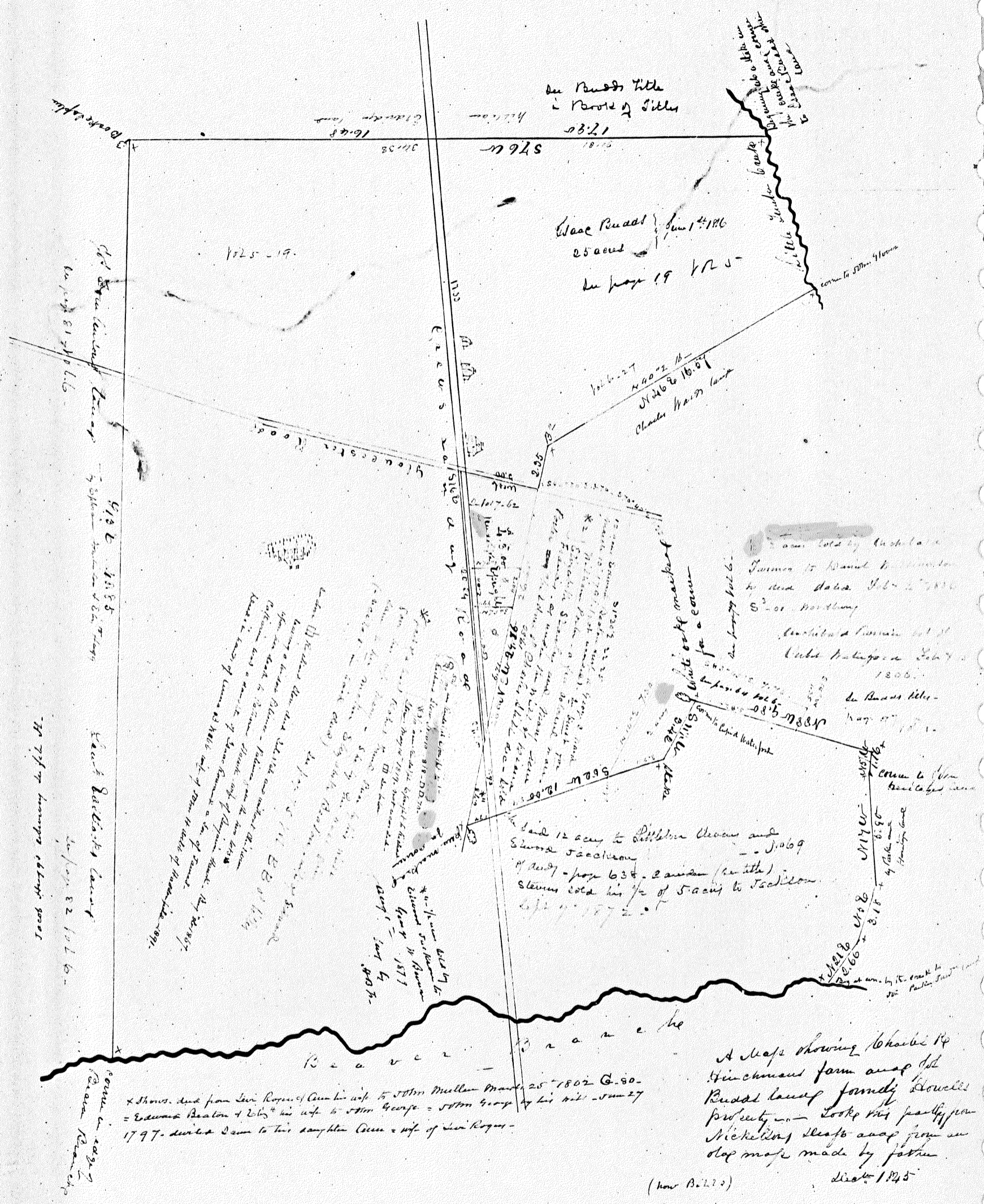
part in Meaffers field

part in Humber field



Not. The deeds for these lots claim 256' on the ...
 edge of the street a 100 ft. and the street calls for 100 ...
 feet, and as the street is not 100 ft wide here then at ...
 this time they may appear to be some dispute about the ...
 depth of the lots and how they form the fence that runs ...
 with the sidewalks and these houses are these houses ...
 has been there for more than half a century in ...

A sketch showing Building lots ...
 at corner of Madison B. Street ...
 in Haddam 1875 ...



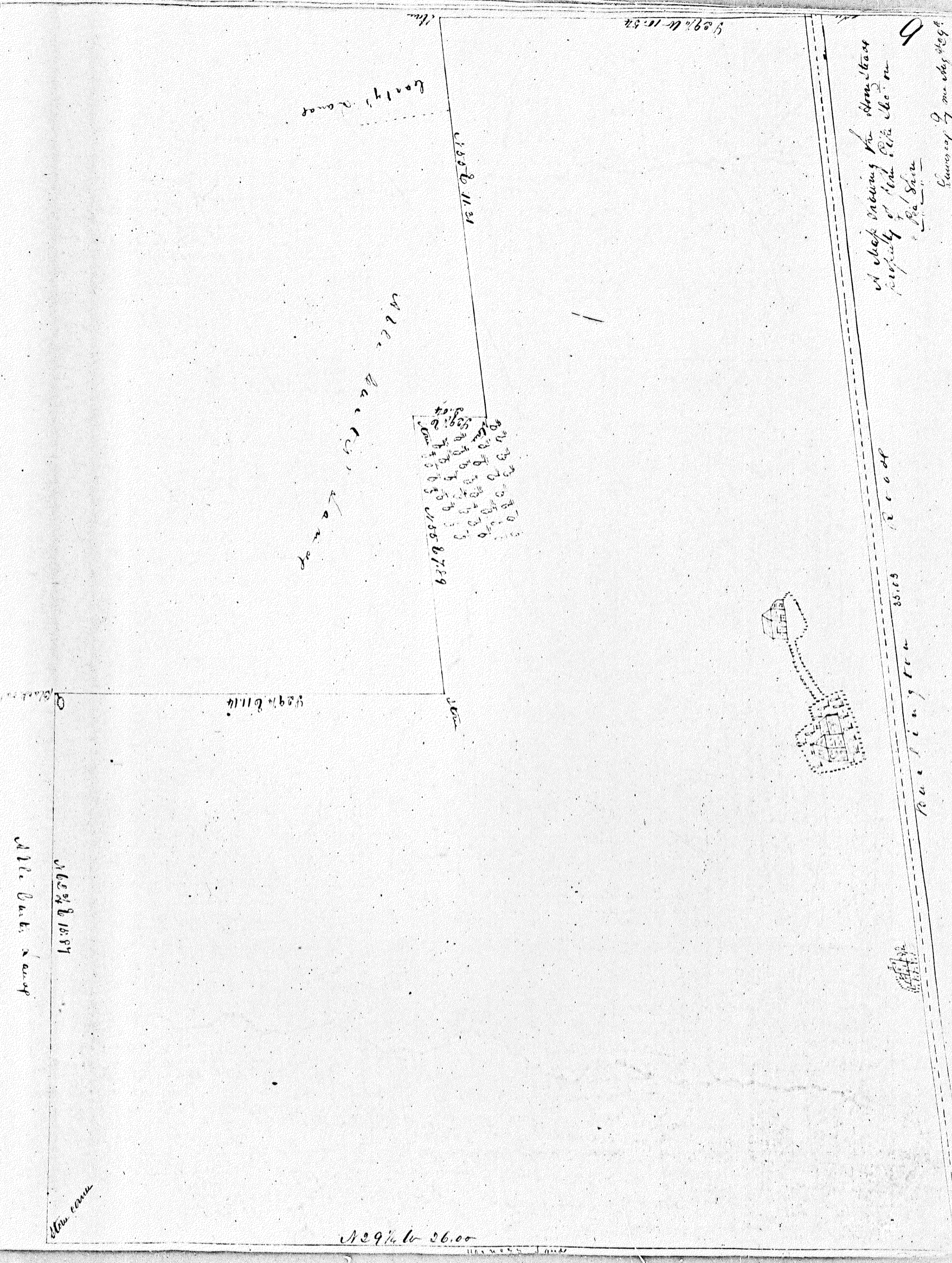
East Building's land

When the Beaton family...
having a house...
John Rogers...
1802...
1855...
1871...
1877...
1884...
1887...
1891...
1897...
1909...

12 acres to William Beaton and
Susan Jackson
John Rogers sold his 1/2 of 5 acres to Jackson
1877...

A Map showing Charles R.
Hinckman's farm and the
Budd land formerly Bouvel's
property - Look this party from
Nickell's draft and from an
old map made by father.
(now B.L.22)
Date 1845

* Shows land from John Rogers of Canby wife to John Muller March 25, 1802 G. 50.
= Edmund Beaton + wife's wife to John George = John George by his will - June 27
1797. divided down to his daughter Ann = wife of John Rogers.



Alle Lark's camp

1852 & 1854

1852

1852 to 1855

1852 & 1854

1852

1852
1853
1854
1855
1856
1857
1858
1859
1860
1861
1862
1863
1864
1865
1866
1867
1868
1869
1870
1871
1872
1873
1874
1875
1876
1877
1878
1879
1880
1881
1882
1883
1884
1885
1886
1887
1888
1889
1890
1891
1892
1893
1894
1895
1896
1897
1898
1899
1900

W.D.C. B.A. (C)

1852 & 1854

County of...

1852 to 1854

A shop building for...
property of...

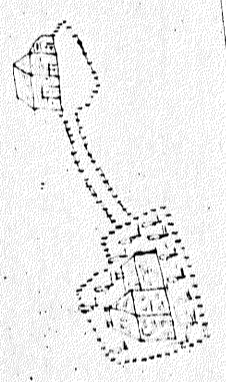
Road


35.00

Road

1852

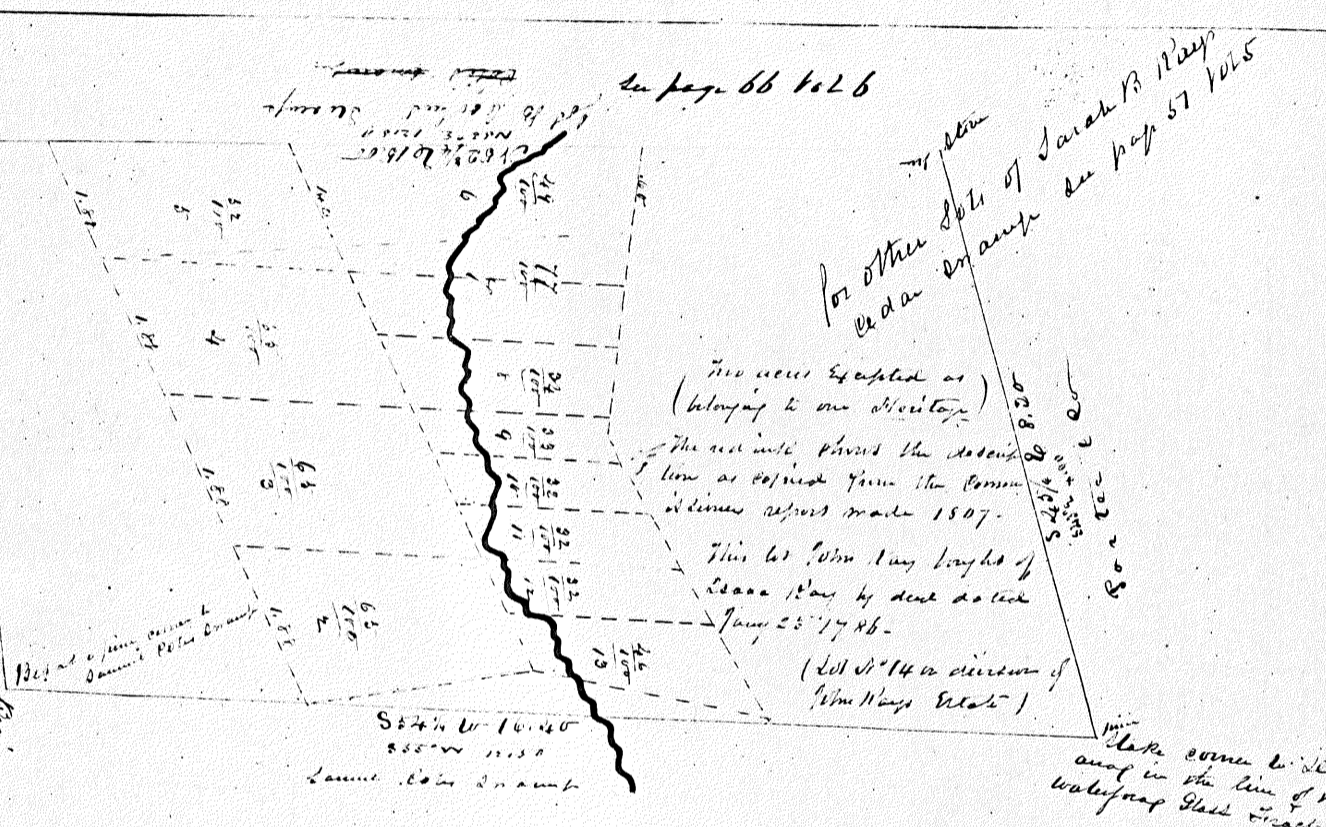
1852 to 1854





A Map showing an exchange of Land
 Made Between Philip N. Wiskinette and
 the Widow Black & Wroughton their line
 Between the clear land of their former
 Survey of me April 4th
 1844

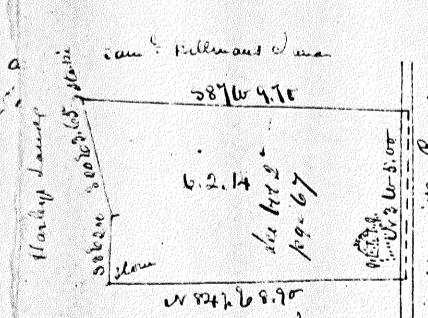
The title of this survey is as per 1st of John Coy of Berkeley Co. W. Va. and same and
 by deed dated June 20th 1849 between the same to Francis Stanton - Mariah
 Hunsley by his wife Sarah Stanton of 1848. from the same to said John
 Coy - Francis & John - John Stanton his undivided half to John Hays
 son of Francis) by deed dated March 2nd 1848 - 1st deed to Thomas Nelson
 Jan 27 1848. Deeds to name




See page 66 Vol 6
 For other lots of Sarah B. Ray
 See page 57 Vol 5
 The new line is as
 (belonging to me Wiskinette)
 The old line shows the distance
 line as shown from the former
 division report made 1807.
 This lot when long bought of
 George Ray by deed dated
 June 25th 1848.
 (lot N 14th a division of
 John Hays estate)
 Note some to be laid
 out in the line of the
 Waterway State track

A Map showing Charles Rutledge
 Beda Swamp by his wife Sarah Ray

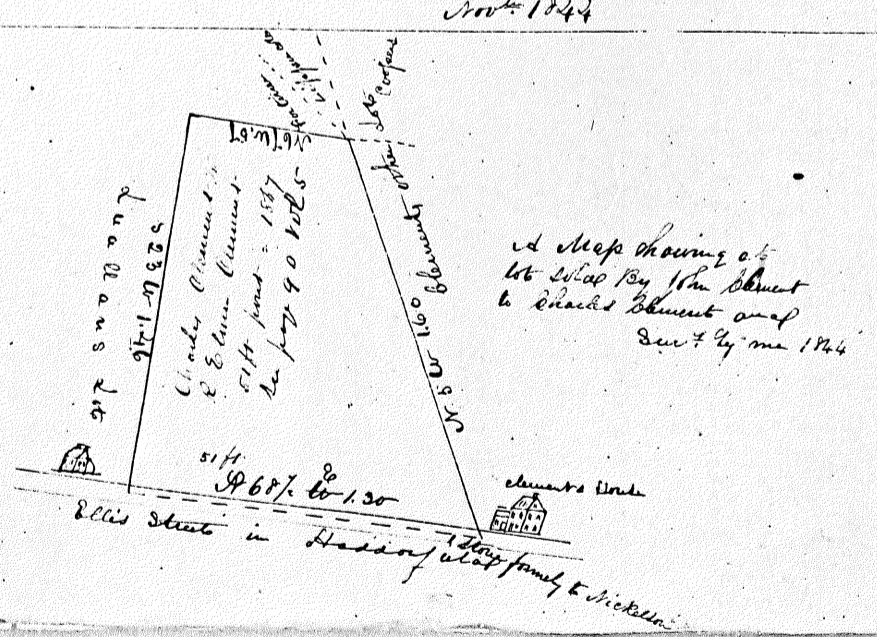
On March 20th 1849 between
 Below Charles - says now Richard date
 Surveyed by me and lands
 in 60 for sale of the timber
 Nov 1st 1844



Map of George Harts
 as to deed to him
 and father 1844

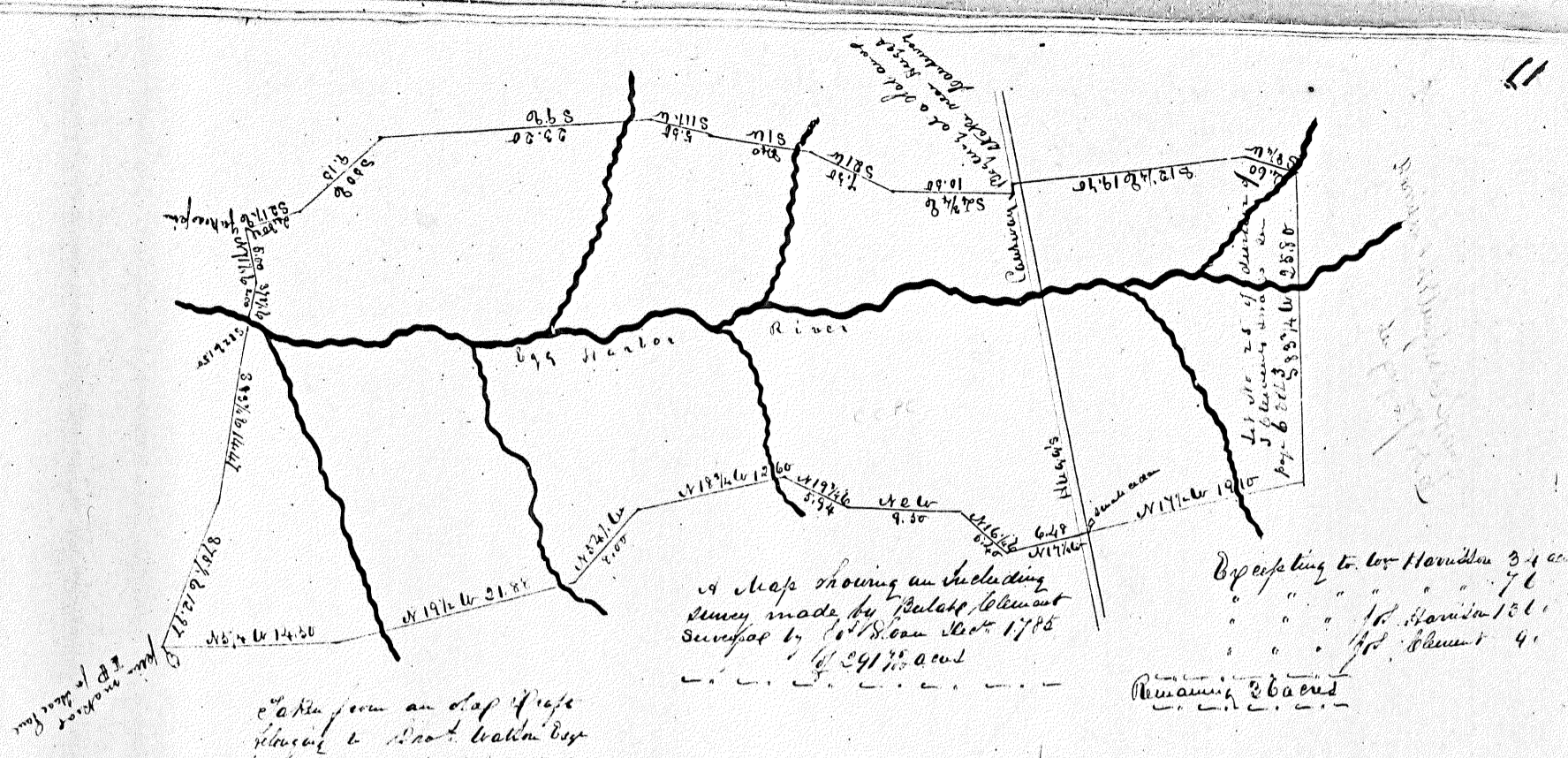


A Map showing
 a lot adjoining to
 West side of 4th
 and Grandfather
 1844

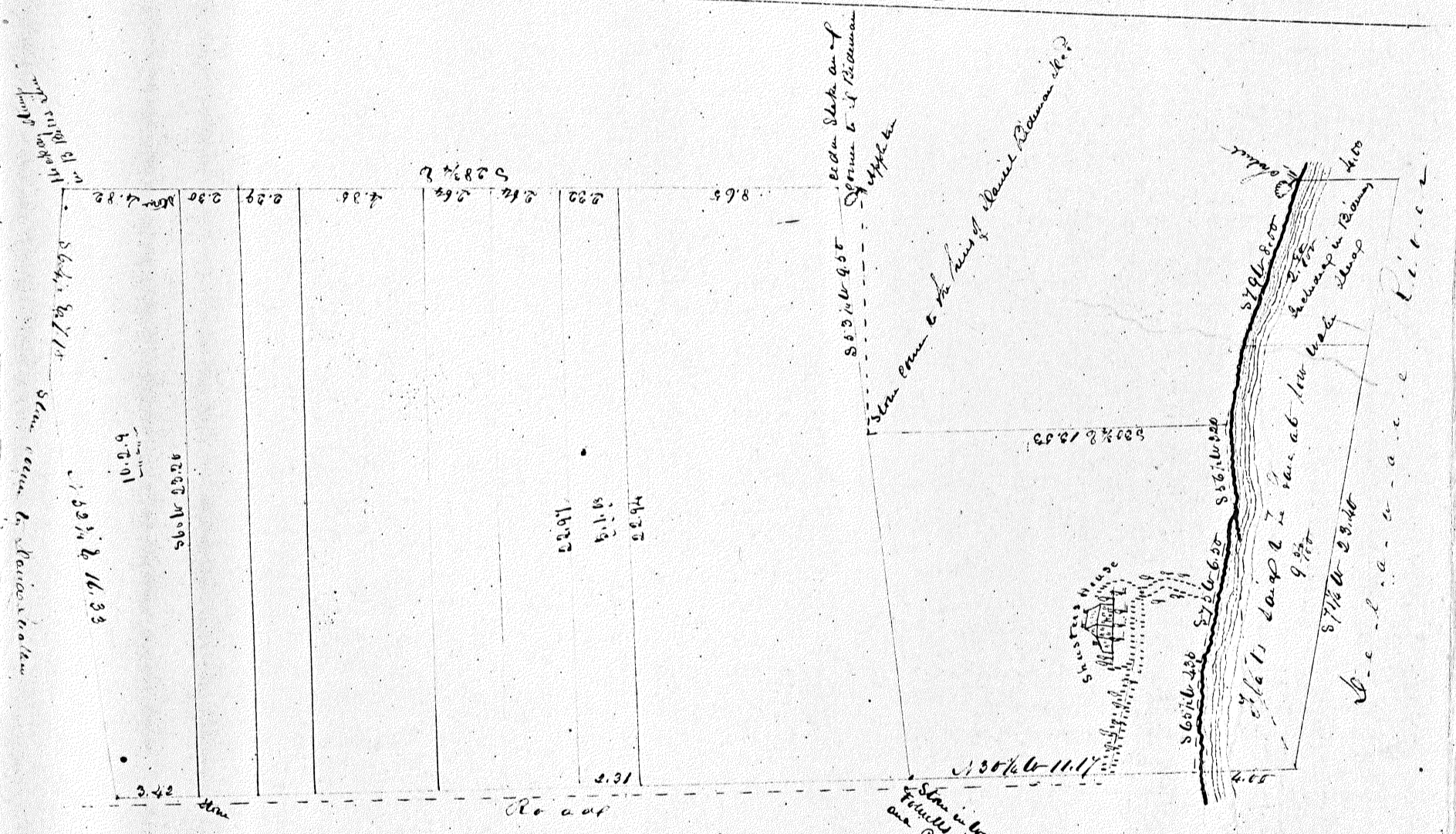


A Map showing a
 lot which by John Stuart
 to Charles Stewart and
 Dec 7th 1844

Ellis Street in Hadding
 lot family & Dickson



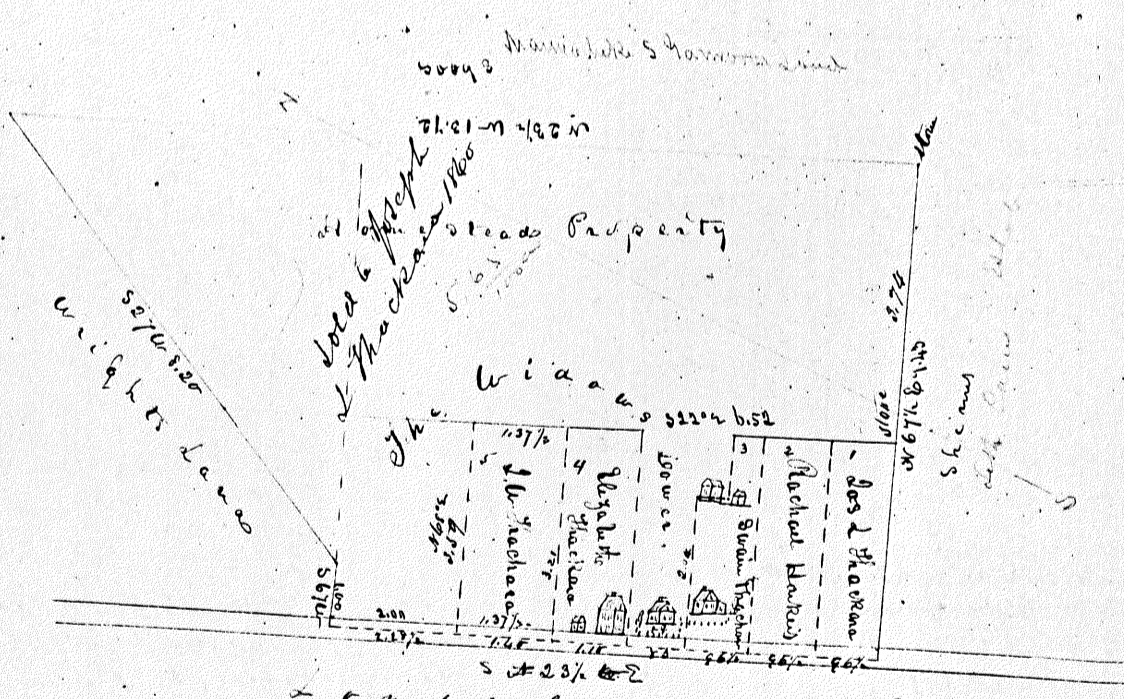
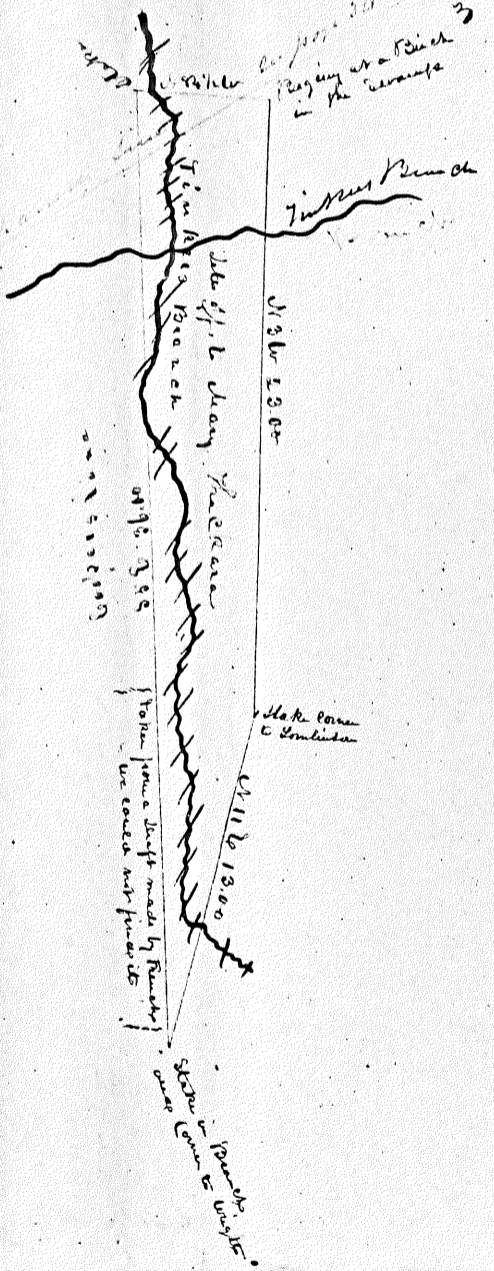
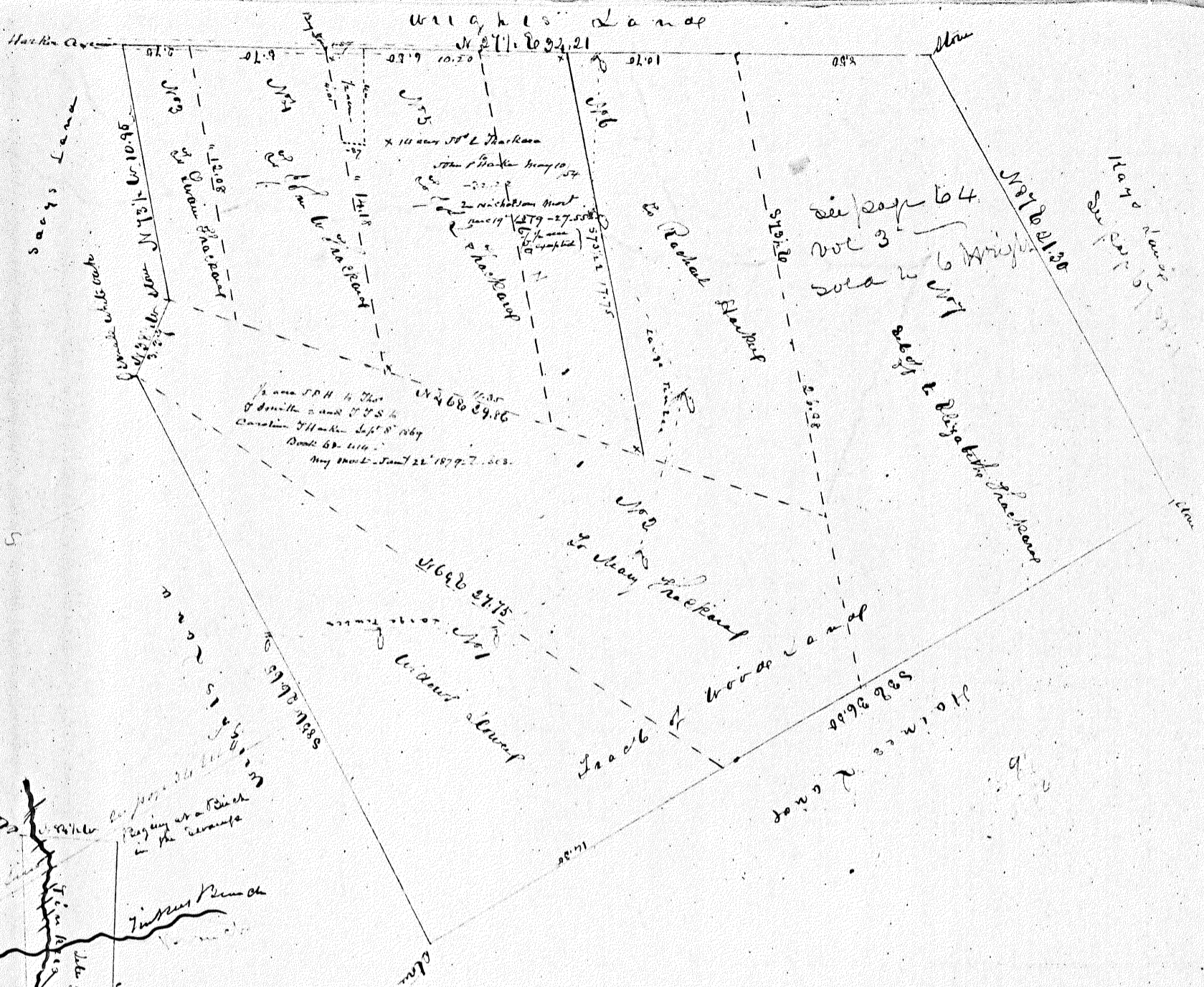
taken from an old map of Cape Harbison to Cape Walker Bay





near Cove Landing among the Little House on the Delaware River

This map shows the several lots or pieces of land situated in the township of Harbison (now Delaware) late John Stone's Decr. Agreement to Division of said estate now Thomas and abstract of John Hunter by Henry of Kent Wickellay 7th month 25th 1726 being deposited and adjoining certain maps filed by James Stone in 1774-1772 and that abstract in 1785

From R. D. Watkins, Esq. 1785




Survey of the City of Long Beach
 No. 1094, 21
 No. 1094, 21
 No. 1094, 21



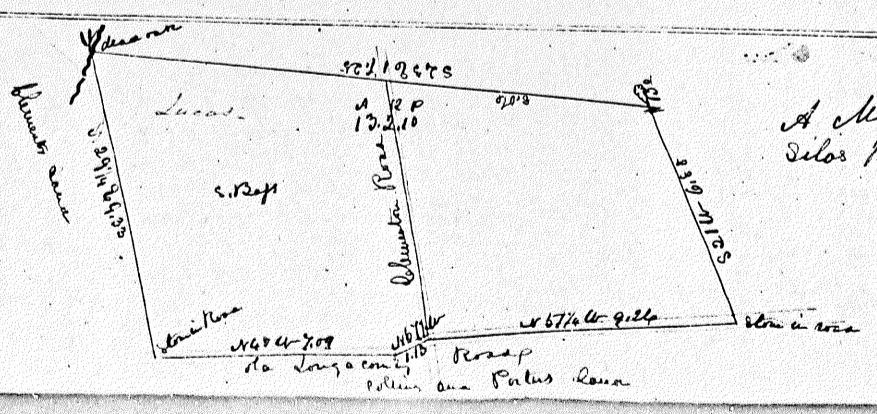
N 1° W 27.50

1/8 th of 50 Acre	50 Acre	1
1/8 th of 50 Acre	50 Acre	2
1/8 th of 50 Acre	50 Acre	3
1/8 th of 50 Acre	1/8 th of 50 Acre	4
1/8 th of 50 Acre	1/8 th of 50 Acre	5
1/8 th of 50 Acre	1/8 th of 50 Acre	6
1/8 th of 50 Acre	1/8 th of 50 Acre	7
1/8 th of 50 Acre	1/8 th of 50 Acre	8
1/8 th of 50 Acre	1/8 th of 50 Acre	9
1/8 th of 50 Acre	1/8 th of 50 Acre	10
1/8 th of 50 Acre	1/8 th of 50 Acre	11
1/8 th of 50 Acre	1/8 th of 50 Acre	12

N 10° E 27.50



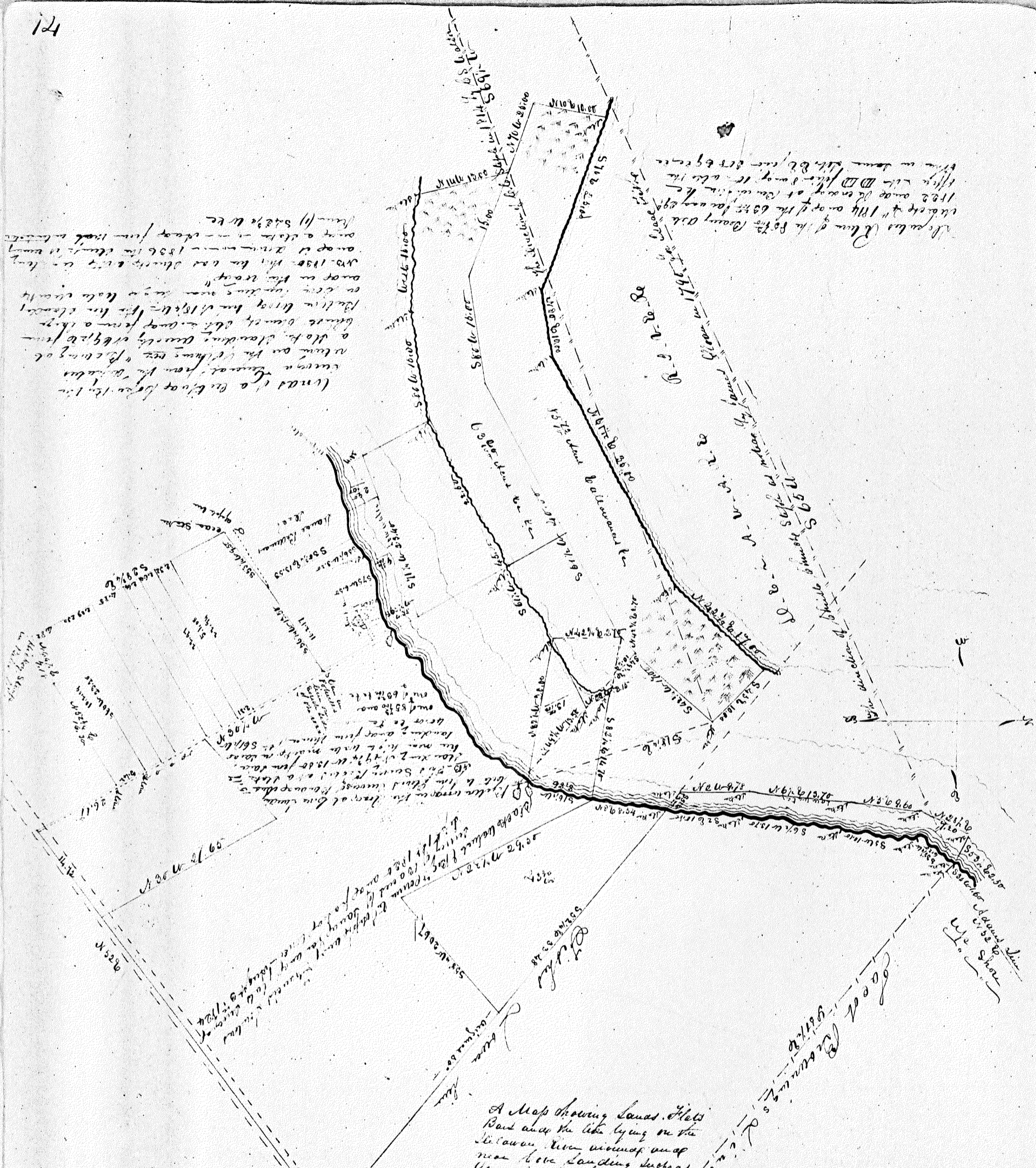
These maps show the division of John W. Chackara's
estate as laid off by Edward Brighton, Peter L.
Bird and Washington Scribner, Commissioners
appointed by the bequest of said
Surveyed for them by me August
1825



A Map showing lands bought by
Silas Ross of Peter and John
New York City

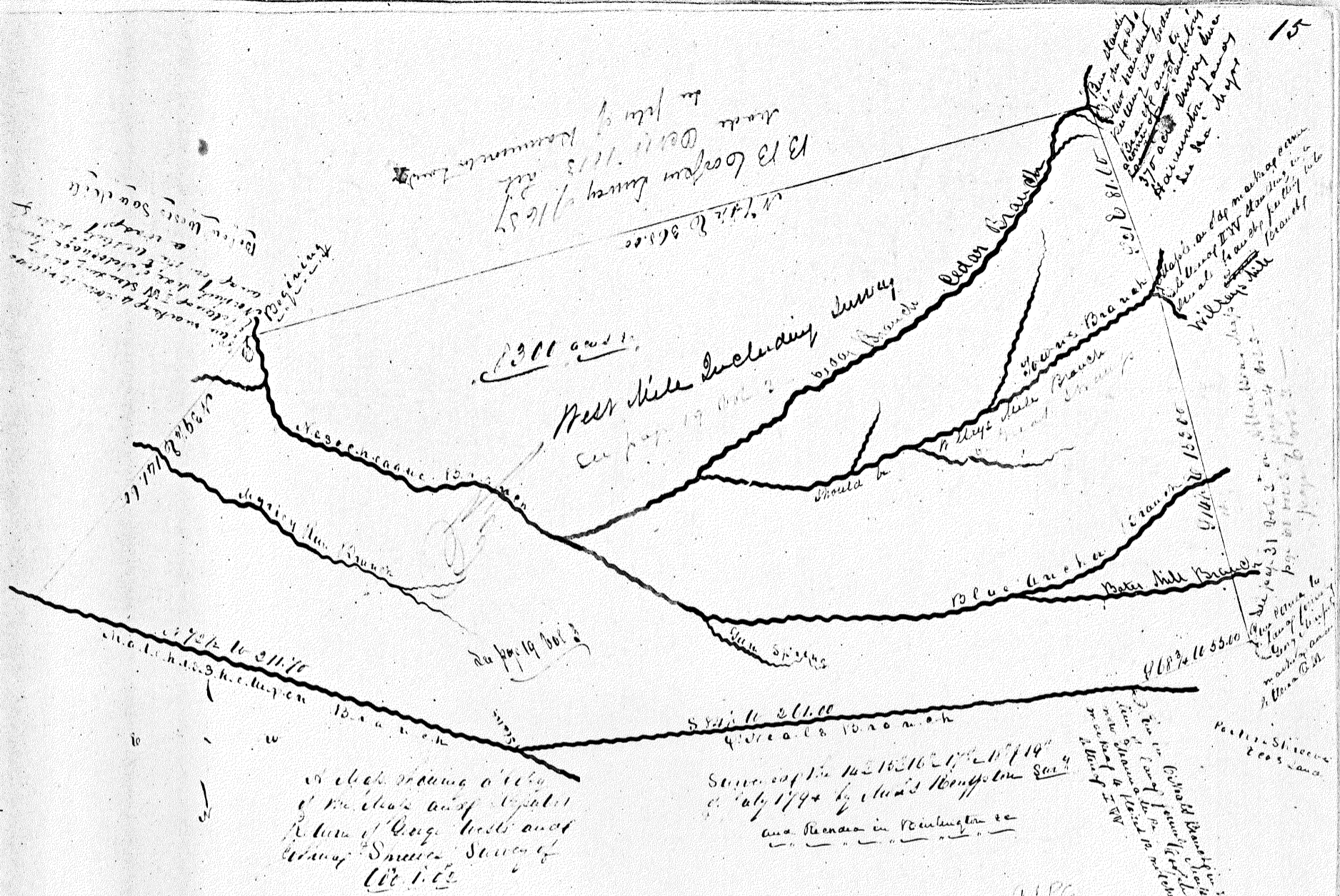
(Land is a relic of the old land...
 current general from the...
 a lot of standing water...
 water being...
 but in 1858...
 and a...
 (Plan) 54370 etc.

Location of the 80th...
 1858...
 1859...
 1860...
 1861...
 1862...
 1863...
 1864...
 1865...
 1866...
 1867...
 1868...
 1869...
 1870...
 1871...
 1872...
 1873...
 1874...
 1875...
 1876...
 1877...
 1878...
 1879...
 1880...
 1881...
 1882...
 1883...
 1884...
 1885...
 1886...
 1887...
 1888...
 1889...
 1890...
 1891...
 1892...
 1893...
 1894...
 1895...
 1896...
 1897...
 1898...
 1899...
 1900...



A Map showing Lands, Flats
 Band and the like lying on the
 location, near...
 near...
 Flat...
 and...
 in...
 1945

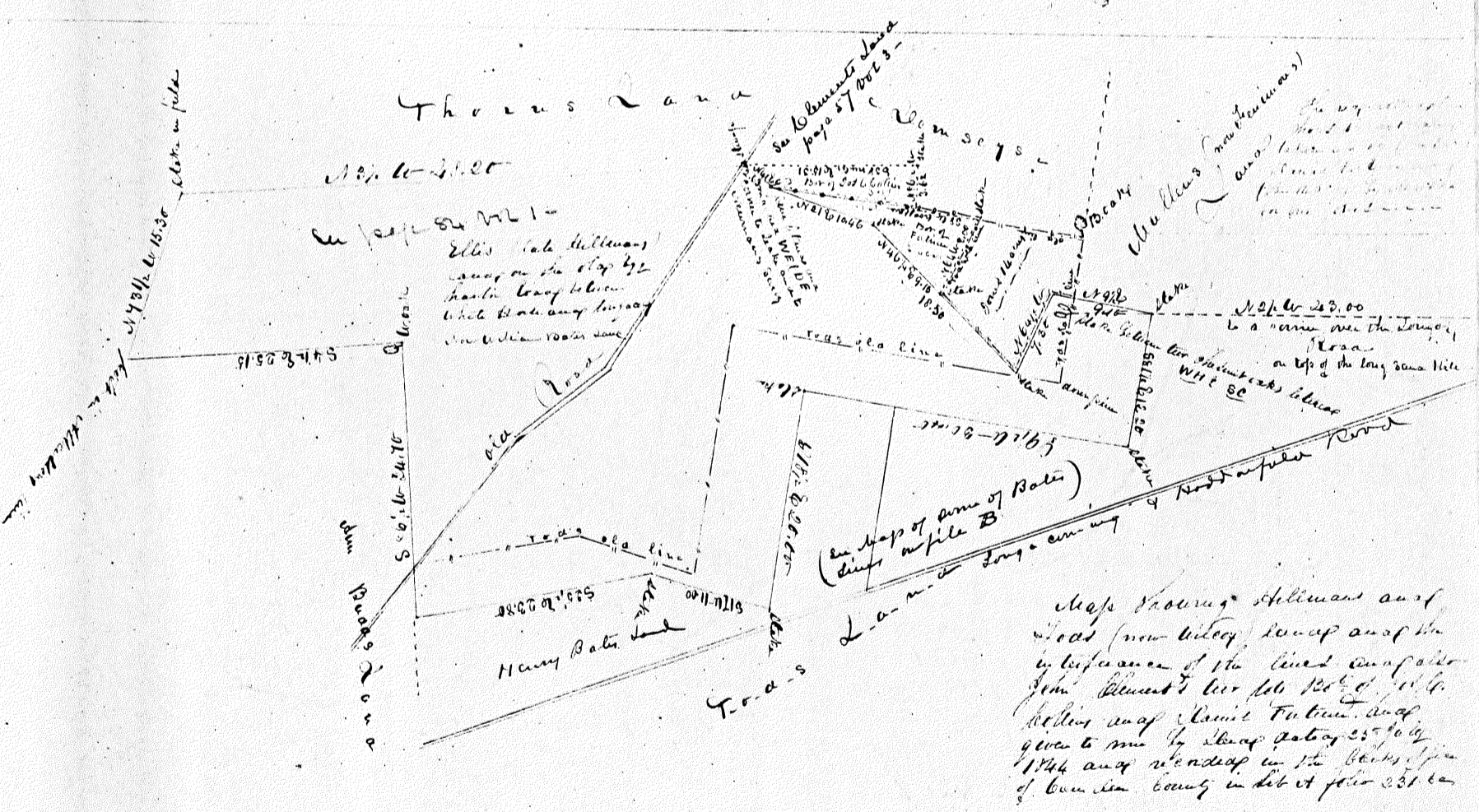
Taken from 16 S Walter's Map
 1945



is check volume of city
of the state and capital
of the of George West and
of the of Shreve Survey of
the Hill

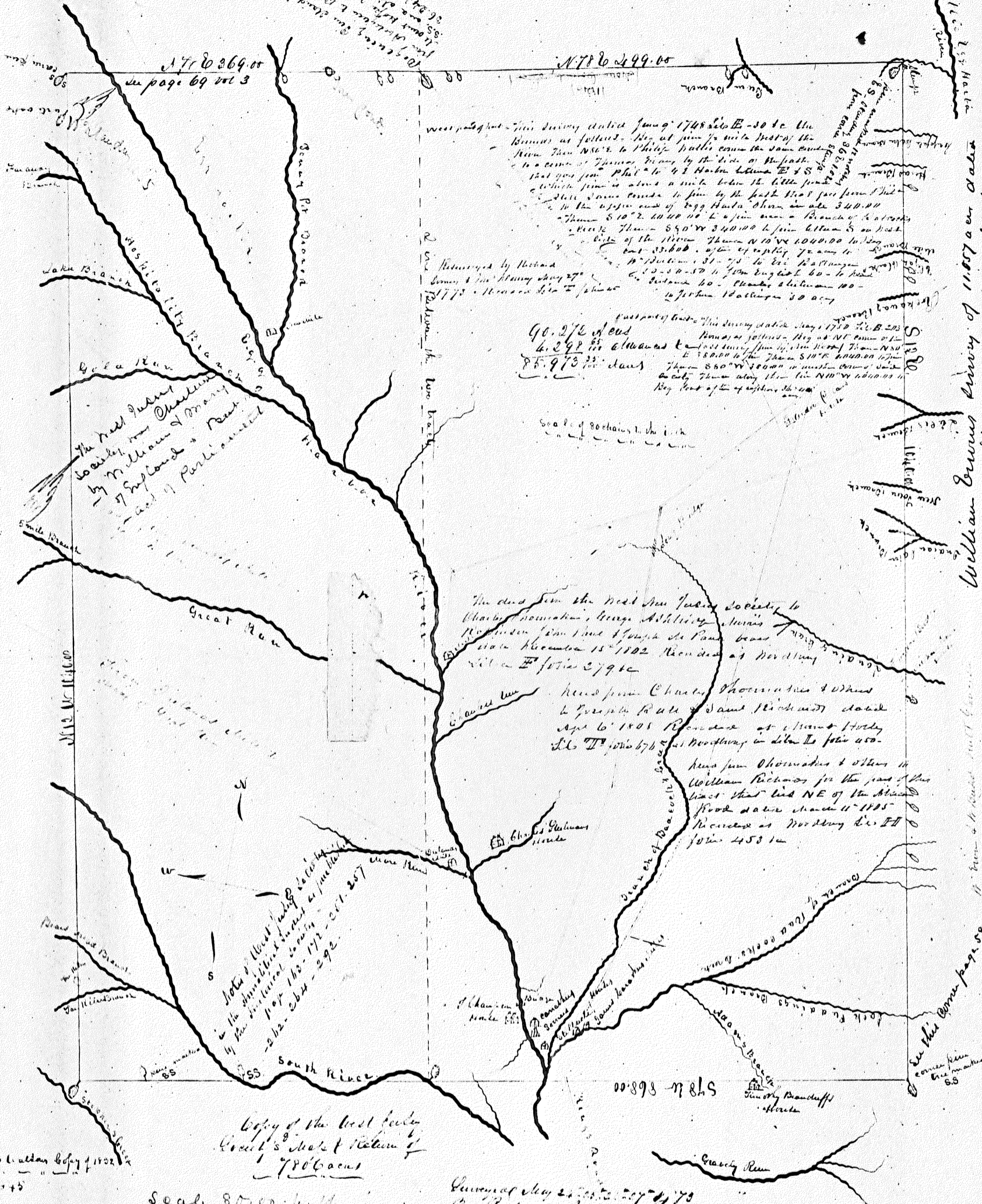
Survey map in the 1836
of the 1794 by the
and records in Washington etc

From smaller maps and notes



Map showing Williams and
 road (now bridge) and of the
 in reference of the lines and
 John Williams' lot lot 1836 of the
 holding and limit of the
 given to me by the survey of
 1844 and extended in the
 of the same county in 1874

X8



Survey dated June 9 1748 also B-30 to the
 River then N 80° E to the bridge built on the same course
 to a corner of Thomas's farm by the side of the path
 that goes from the 1/2 of the Harbor to the E & S
 which farm is about a mile below the little junction
 of the same course to join by the path that goes from the
 to the upper end of 1799. Hence shown in the 340.00
 Thomas 810° 2' 10' 00' N 6' 0' 00' E Branch of 60 rods
 to the
 River 850° 0' 0' 00' N 6' 0' 00' E from 60 rods to the
 of the River Thomas N 10° 0' 00' E 1000.00 to the
 end 35.000. after crossing 70 rods to
 the junction of the 31-75 to the 1000.00
 10-30-50 to the English 50-10 rods
 to the 100-1000.00 to the
 to the 1000.00 to the 1000.00

90.276 of out
 4.299 for Adams &
 85.973 for Adams
 Survey dated May 1750 also B-203
 Thomas as follows - Reg at NE corner of the
 first survey from the North Thomas N 80°
 E 780.00 to the Thomas 810° 0' 00' 00' E
 Thomas 850° 0' 00' 00' N 6' 0' 00' E to the
 to the Thomas along the line N 10° 0' 00' 00' E
 Reg last of the of the 1000.00

The deed from the West India Society to
 Charles Robertson, George Adair, James
 Robertson from James Oglethorpe de laud. bears
 date November 15 1732 recorded at Newbury
 John F. Jones 1791
 Hence from Charles Robertson & others
 to George R. Adams & James Robertson dated
 April 6 1805 recorded at Newbury
 John F. Jones 1791
 Hence from Robertson & others to
 William Robertson for the part of the
 tract that lies NE of the above
 tract dated March 11 1785
 recorded at Newbury John F.
 Jones 1791

William Brown's Survey of 1807 over data
 Nov 27 1817 Lib D.D. 419 adjourn this survey
 from Great Branch to the 183 corner

Copy of the West India
 Society's Deed of Sale of
 780 Acres

Scale 80000 to the inch
 See page 25 Vol 6

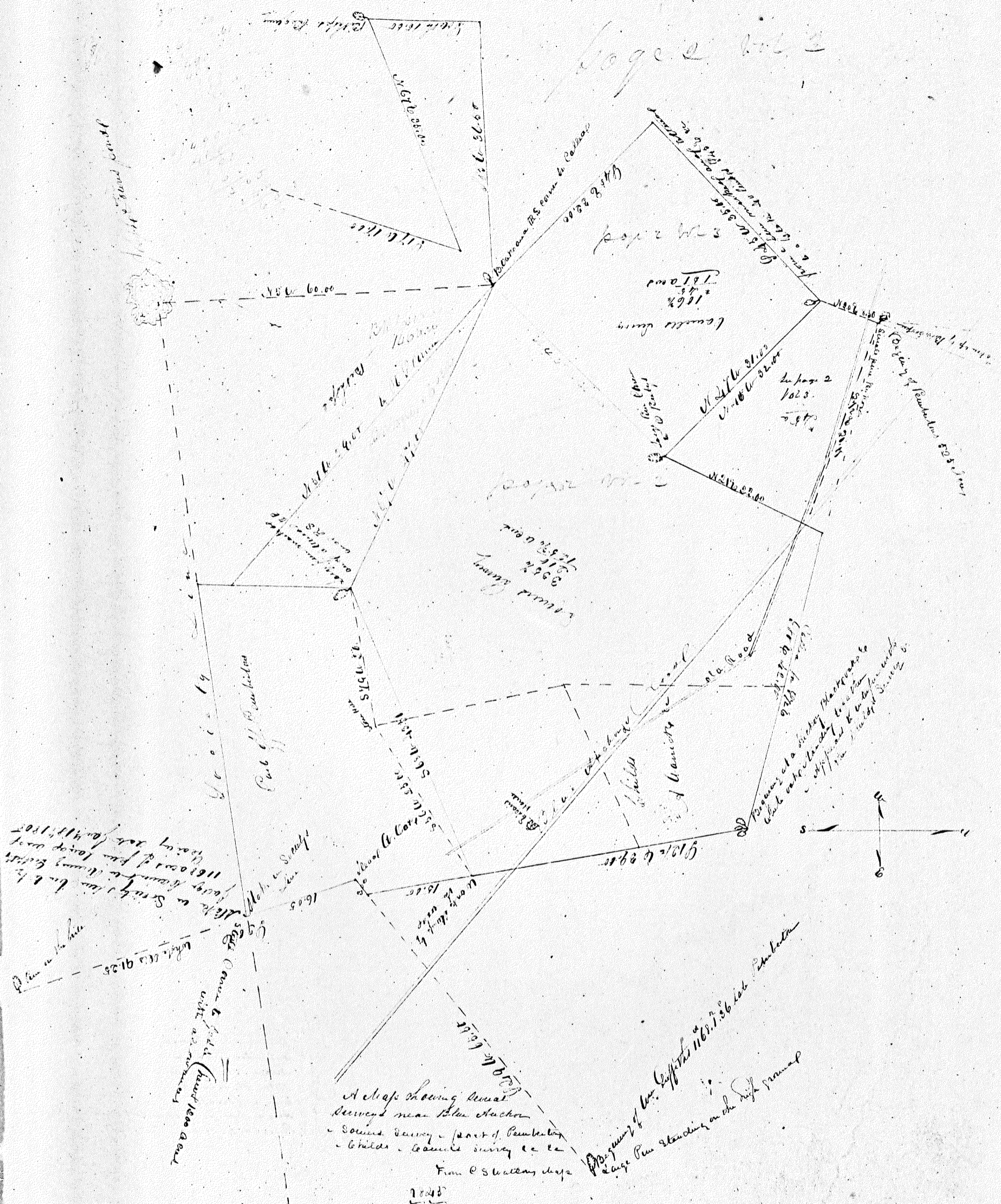
Survey of May 22 1750 also B-173
 the Thomas's Survey and of
 Thomas's Survey Sept 4 1750

Recorded in Newbury

From 55 Grant's Copy of 1802
 1+5

CCPC

Page 2



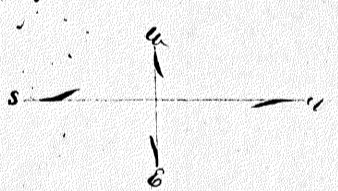
A map showing several
 parcels near Blue Station
 - some survey - part of Pemberton
 - Childs - some survey etc etc
 From C. S. Kelly's maps
 1891

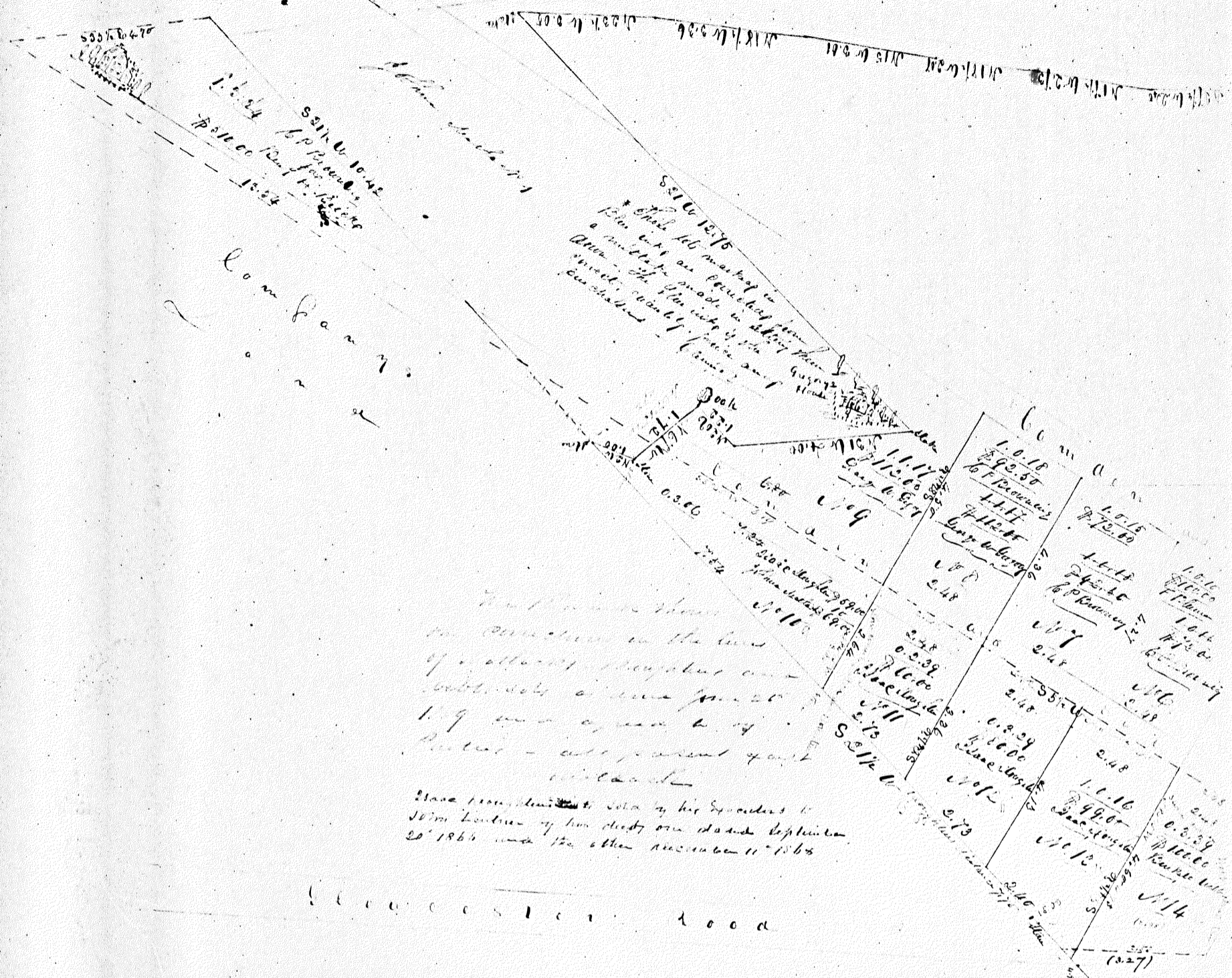
Part of the survey of
 the land of the
 Pemberton
 1891

Part of the survey of
 the land of the
 Pemberton
 1891

from Cedar Point to N. 102.00

Part of the survey of
 the land of the
 Pemberton
 1891



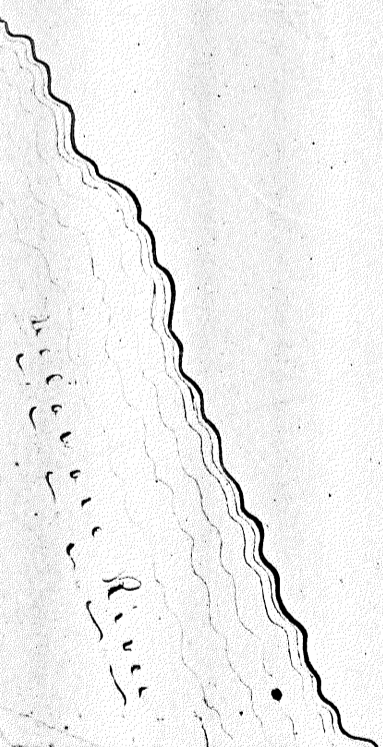


That I have shown
 the contents in the form
 of a survey plat and
 submitted a true and
 correct copy of
 the same to the
 Surveyor General of
 the State of New York
 at Albany on the 11th day
 of June 1865.


Benjamin H. Brick

A map showing the Division of August
 1844 (p. 10) State of New York
 being near Gloucester. Survey of August 1844
 by me Benjamin H. Brick


- 1 Benjamin H. Brick
- 2 William Brick
- 3 Henry H. Brick
- 4 John H. Brick
- 5 Eliza Brick
- 6 Anna Maria Lefjinn est wife of Rowan H.
- 7 Rebecca H. Brick in 1845.



W. D. Jones & Co. Surveyors
No. 100 N. 1st St. St. Louis, Mo.



1/2 A.C. 1.00
1/2 A.C. 2.00
Total 3.00
W. D. Jones & Co. Surveyors



W. D. Jones & Co. Surveyors
No. 100 N. 1st St. St. Louis, Mo.

W. D. Jones & Co. Surveyors
No. 100 N. 1st St. St. Louis, Mo.

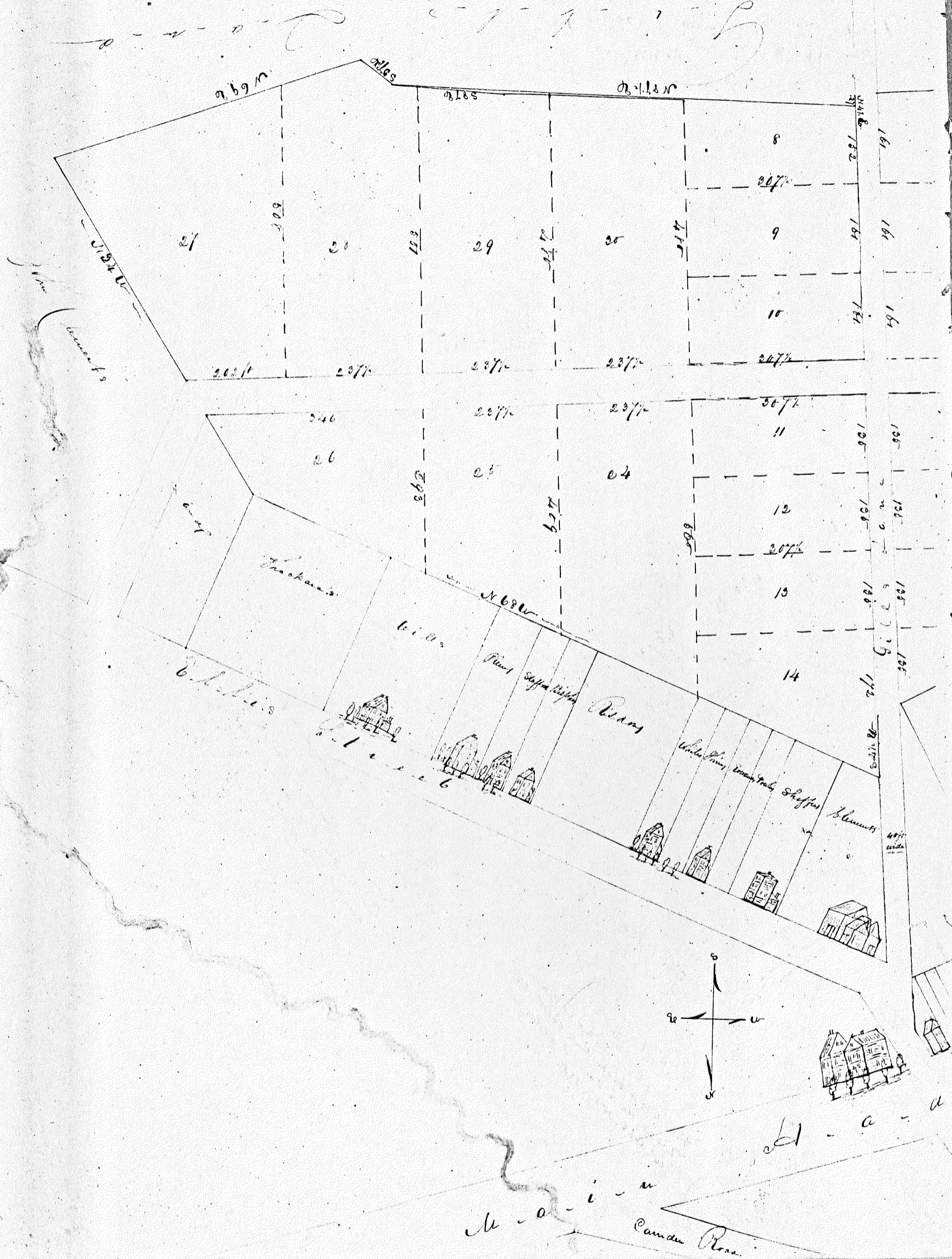
W. D. Jones & Co. Surveyors
No. 100 N. 1st St. St. Louis, Mo.

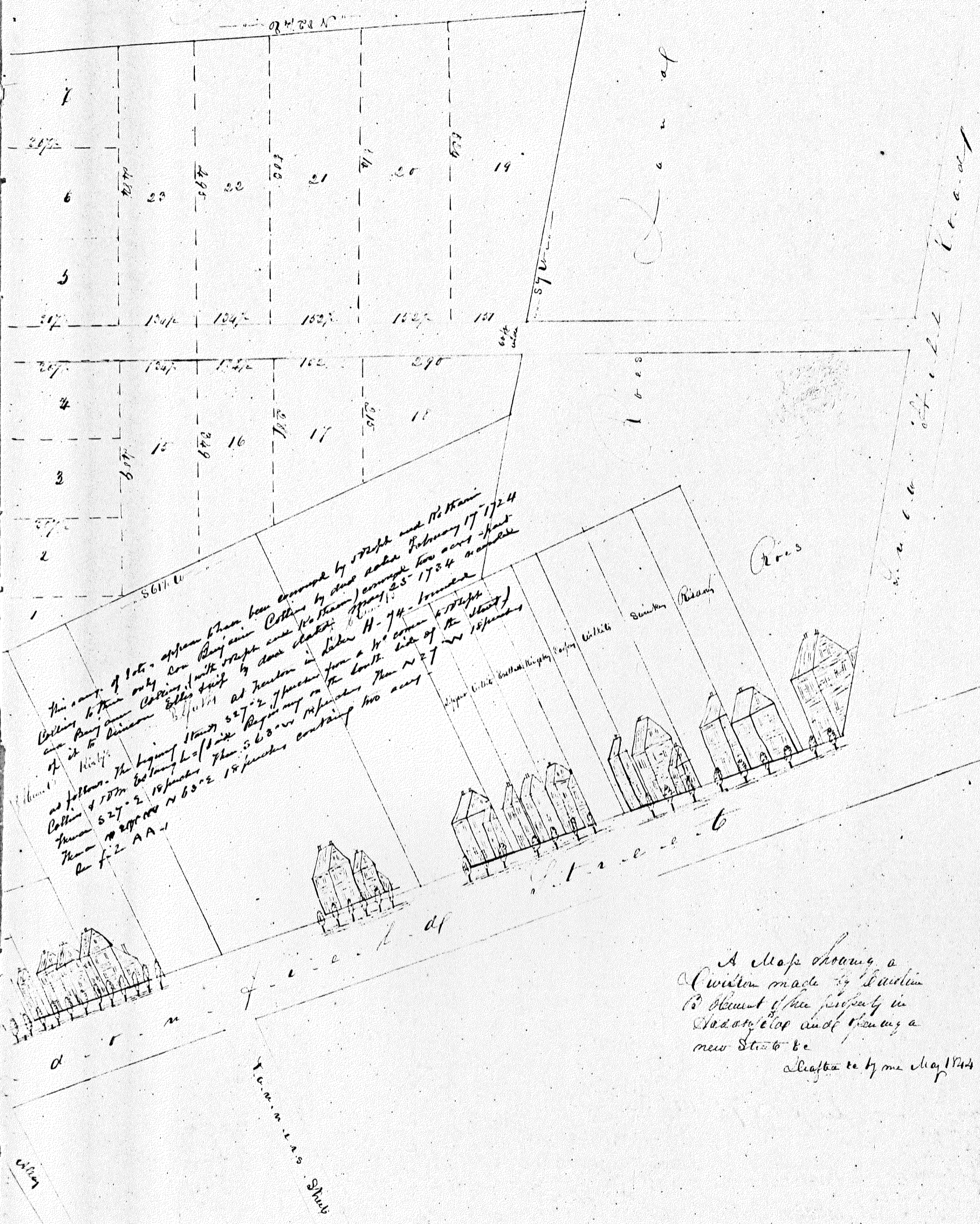
W. D. Jones & Co. Surveyors
No. 100 N. 1st St. St. Louis, Mo.

W. D. Jones & Co. Surveyors
No. 100 N. 1st St. St. Louis, Mo.

W. D. Jones & Co. Surveyors
No. 100 N. 1st St. St. Louis, Mo.

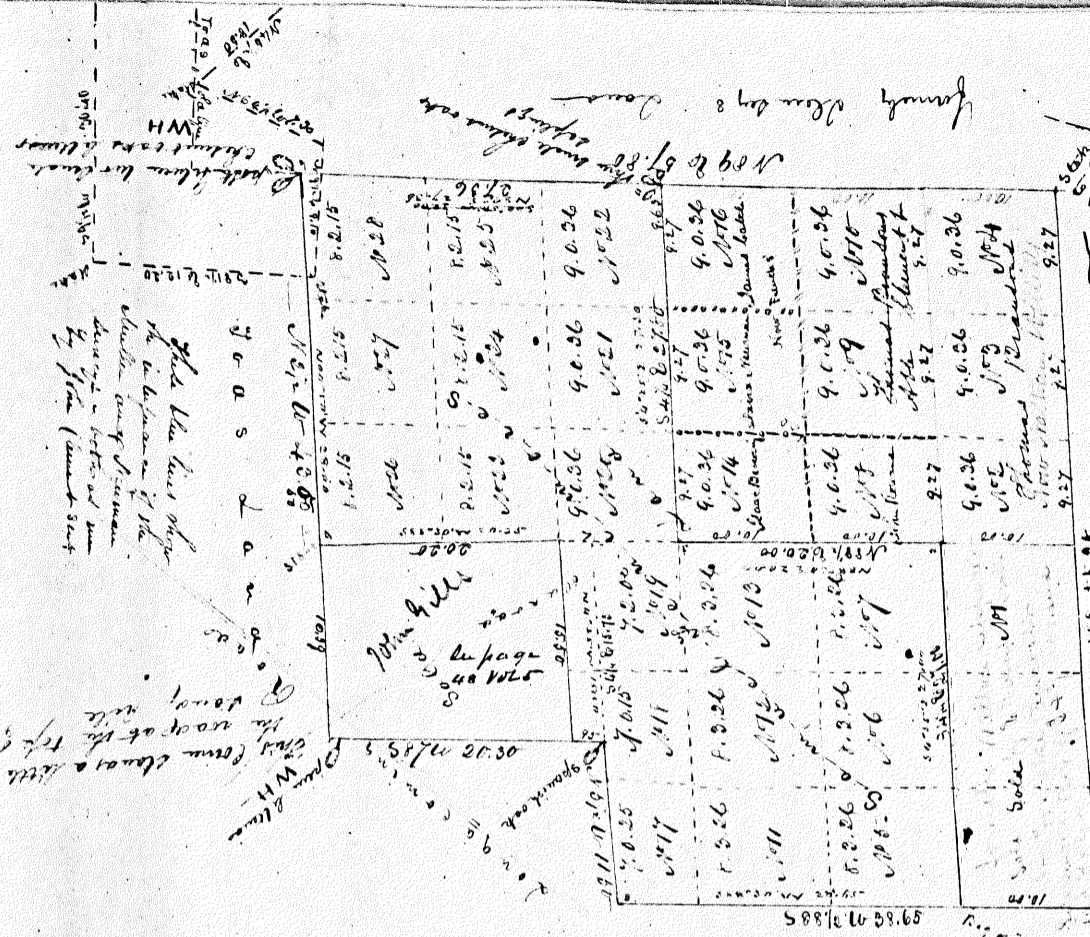
112
20





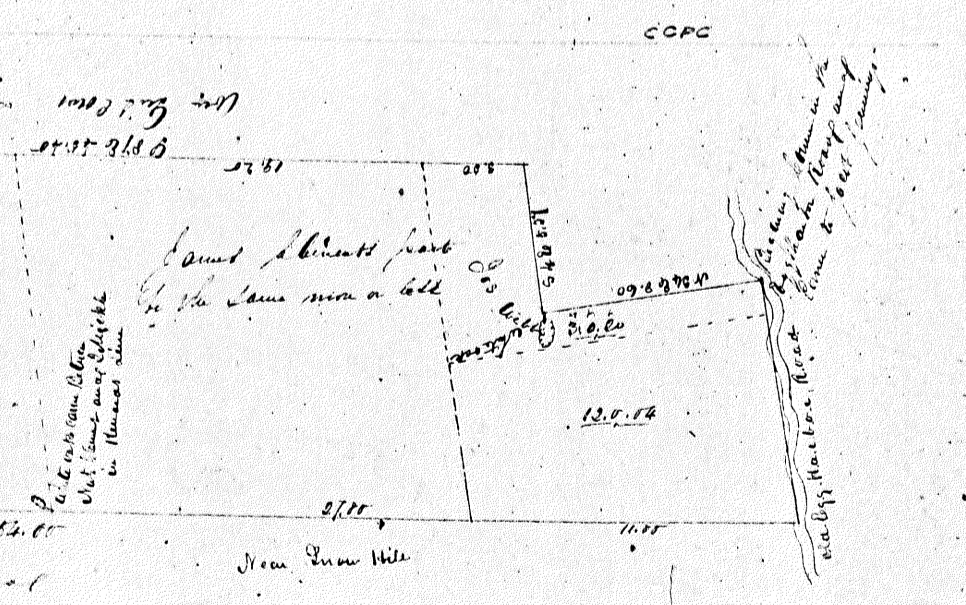

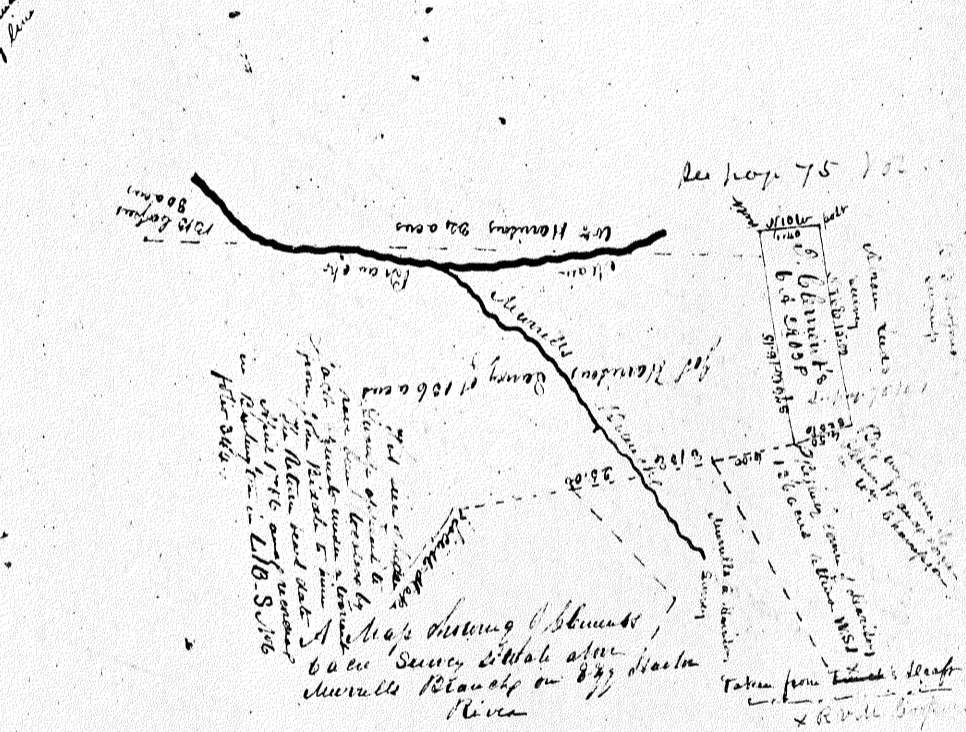
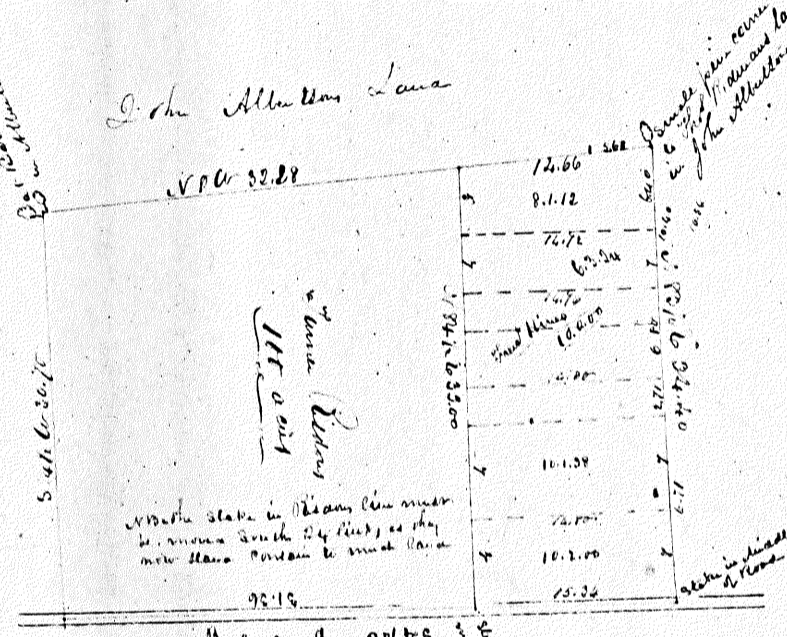
This survey of lots appears to have been commenced by Wright and McPherson
 Collins to their only son Benjamin Collins by deed dated February 17 1724
 and Benjamin Collins with Wright and McPherson conveyed two acres front
 of it to Benjamin Collins by deed dated May 23 1734 made
 as follows. The beginning stands S 27° 2' 7/8" E 1/2 mile
 Collins S 27° 2' 15/16" E 1/2 mile Benjamin on the south side of the street
 then N 27° 00' 00" E 1/2 mile then S 63° 00' 00" E 1/2 mile
 on lot AA-1

A Map showing a
 Division made by Lawler
 of part of the property in
 Hazards lot and showing a
 new Street to be
 created by me May 1744



John H. Williams
 1852
 1853
 1854
 1855
 1856
 1857
 1858
 1859
 1860
 1861
 1862
 1863
 1864
 1865
 1866
 1867
 1868
 1869
 1870
 1871
 1872
 1873
 1874
 1875
 1876
 1877
 1878
 1879
 1880
 1881
 1882
 1883
 1884
 1885
 1886
 1887
 1888
 1889
 1890
 1891
 1892
 1893
 1894
 1895
 1896
 1897
 1898
 1899
 1900

John H. Williams
 1852
 1853
 1854
 1855
 1856
 1857
 1858
 1859
 1860
 1861
 1862
 1863
 1864
 1865
 1866
 1867
 1868
 1869
 1870
 1871
 1872
 1873
 1874
 1875
 1876
 1877
 1878
 1879
 1880
 1881
 1882
 1883
 1884
 1885
 1886
 1887
 1888
 1889
 1890
 1891
 1892
 1893
 1894
 1895
 1896
 1897
 1898
 1899
 1900




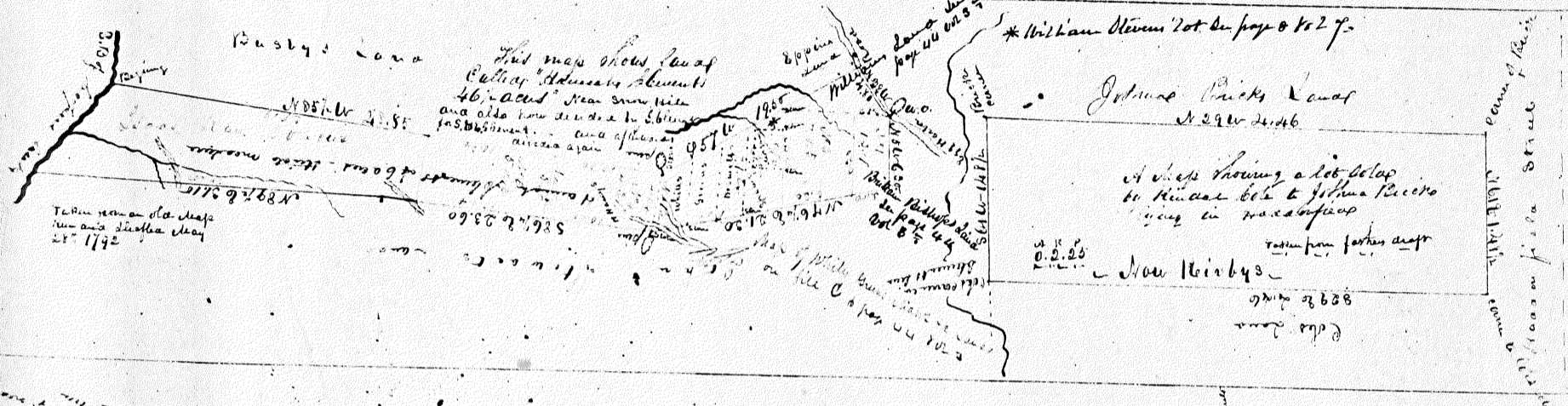
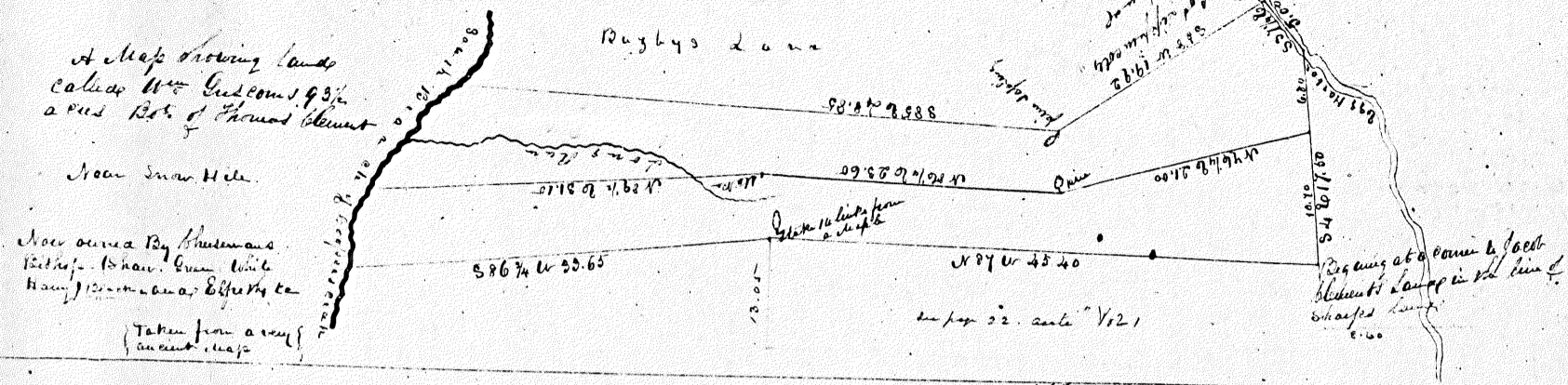


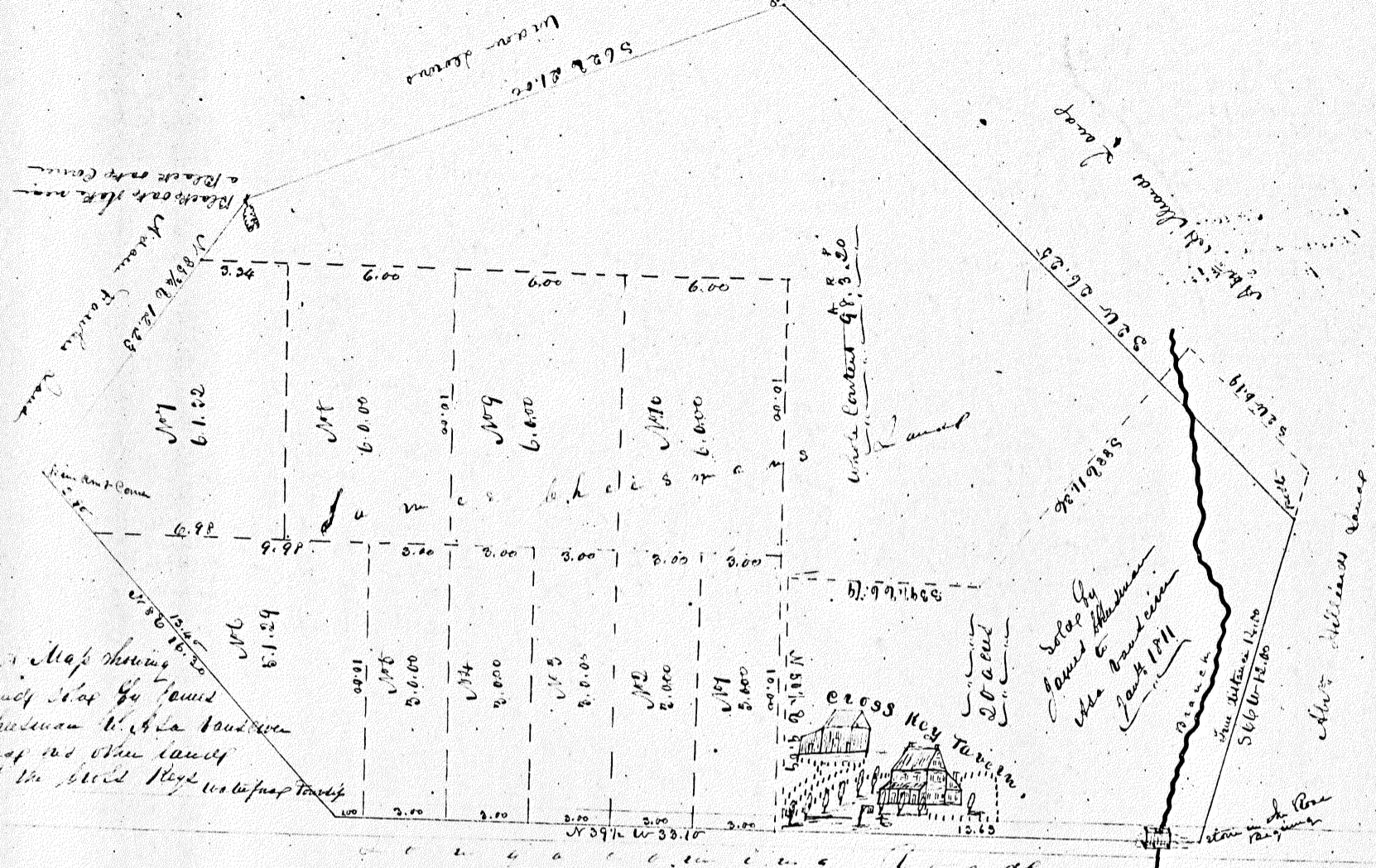
John H. Williams
 1852
 1853
 1854
 1855
 1856
 1857
 1858
 1859
 1860
 1861
 1862
 1863
 1864
 1865
 1866
 1867
 1868
 1869
 1870
 1871
 1872
 1873
 1874
 1875
 1876
 1877
 1878
 1879
 1880
 1881
 1882
 1883
 1884
 1885
 1886
 1887
 1888
 1889
 1890
 1891
 1892
 1893
 1894
 1895
 1896
 1897
 1898
 1899
 1900

John H. Williams
 1852
 1853
 1854
 1855
 1856
 1857
 1858
 1859
 1860
 1861
 1862
 1863
 1864
 1865
 1866
 1867
 1868
 1869
 1870
 1871
 1872
 1873
 1874
 1875
 1876
 1877
 1878
 1879
 1880
 1881
 1882
 1883
 1884
 1885
 1886
 1887
 1888
 1889
 1890
 1891
 1892
 1893
 1894
 1895
 1896
 1897
 1898
 1899
 1900

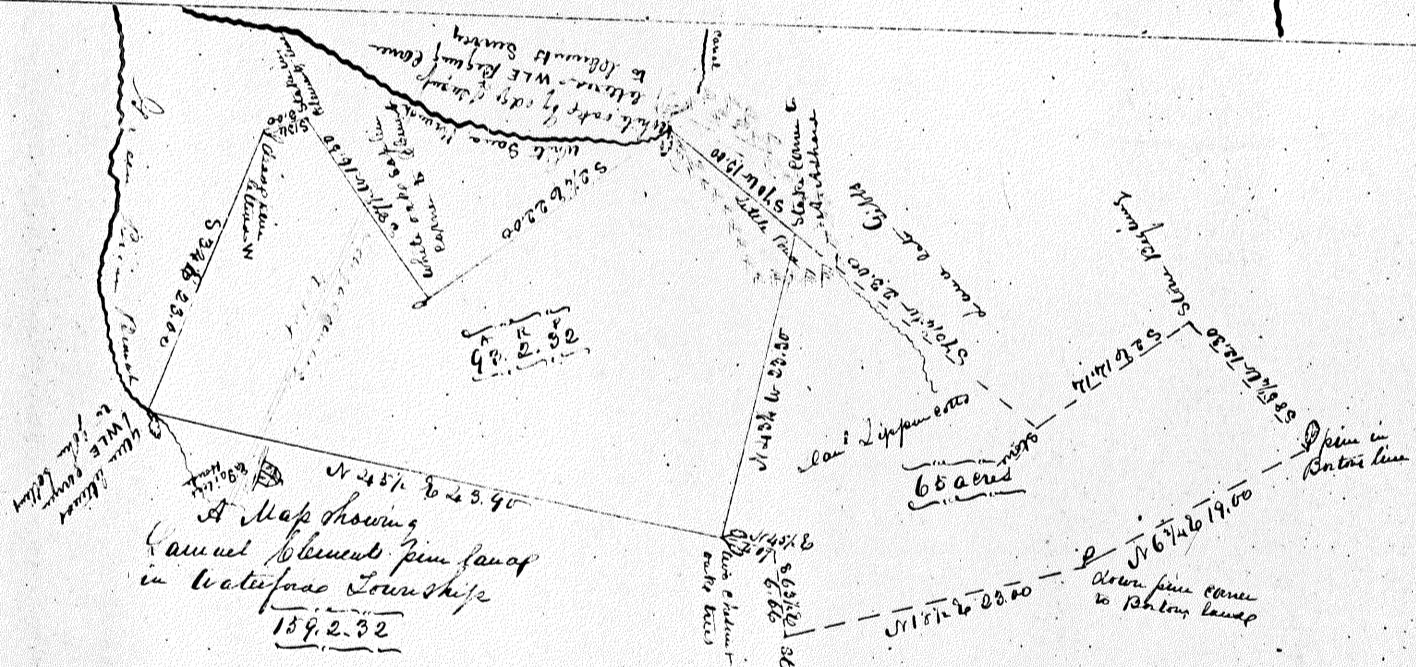
John H. Williams
 1852
 1853
 1854
 1855
 1856
 1857
 1858
 1859
 1860
 1861
 1862
 1863
 1864
 1865
 1866
 1867
 1868
 1869
 1870
 1871
 1872
 1873
 1874
 1875
 1876
 1877
 1878
 1879
 1880
 1881
 1882
 1883
 1884
 1885
 1886
 1887
 1888
 1889
 1890
 1891
 1892
 1893
 1894
 1895
 1896
 1897
 1898
 1899
 1900

John H. Williams
 1852
 1853
 1854
 1855
 1856
 1857
 1858
 1859
 1860
 1861
 1862
 1863
 1864
 1865
 1866
 1867
 1868
 1869
 1870
 1871
 1872
 1873
 1874
 1875
 1876
 1877
 1878
 1879
 1880
 1881
 1882
 1883
 1884
 1885
 1886
 1887
 1888
 1889
 1890
 1891
 1892
 1893
 1894
 1895
 1896
 1897
 1898
 1899
 1900

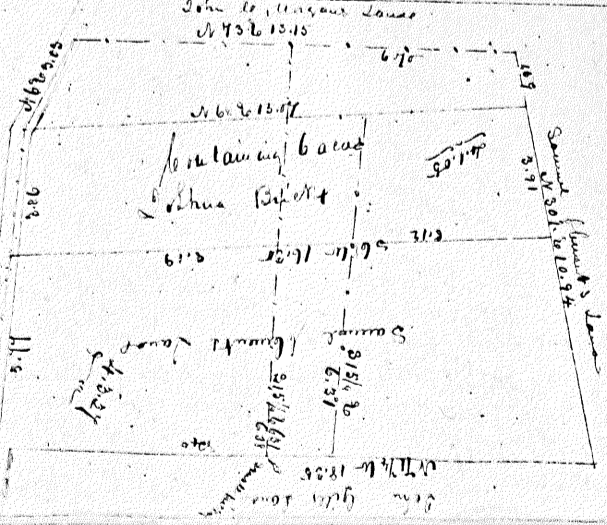




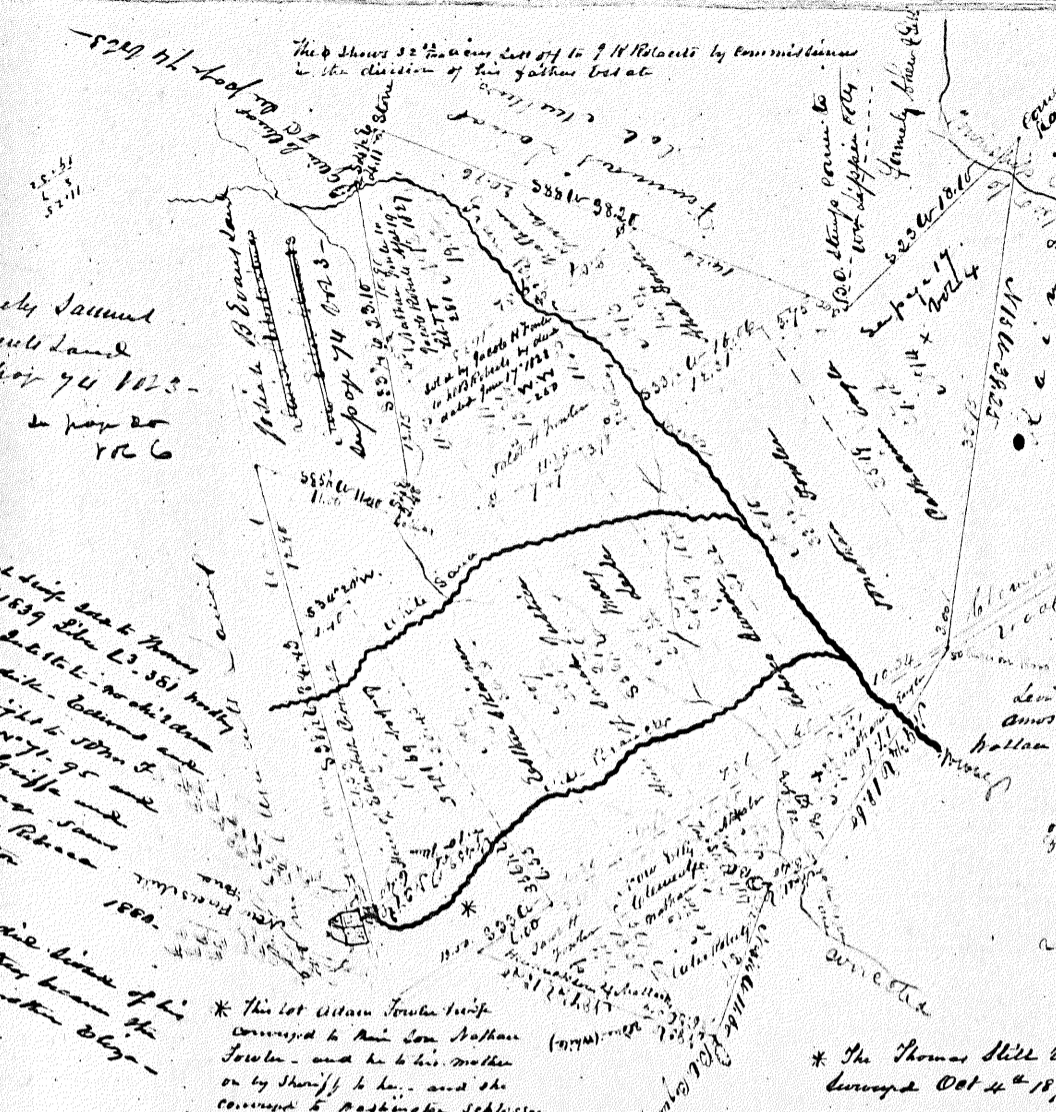
A Map showing land of James Davidson in Waterpass Township at the old Key Waterpass Township



A Map showing parcel of James Davidson in Waterpass Township 189.2.32



A Map showing parcel of James Davidson in Waterpass Township from an old sketch 189.2.32



formerly Samuel
 Clements Land
 Nov 24 1837
 to pay 20
 1836

John & Catherine
 Nov 11 1837 - Nov 11 1875
 Richard was the right to John &
 Catherine was the right to John &
 John - Catherine - John - John
 John - Catherine - John - John
 John & Catherine die heirs of his
 the Thomas and the heirs of
 property of his mother John -

* This lot John Thomas built
 conveyed to his son Nathan
 Thomas - and he to his mother
 on by Sheriff to her - and she
 conveyed to Washington Schlosser -

This shows the location of the 1/4 section by commission to the division of the father's lot at

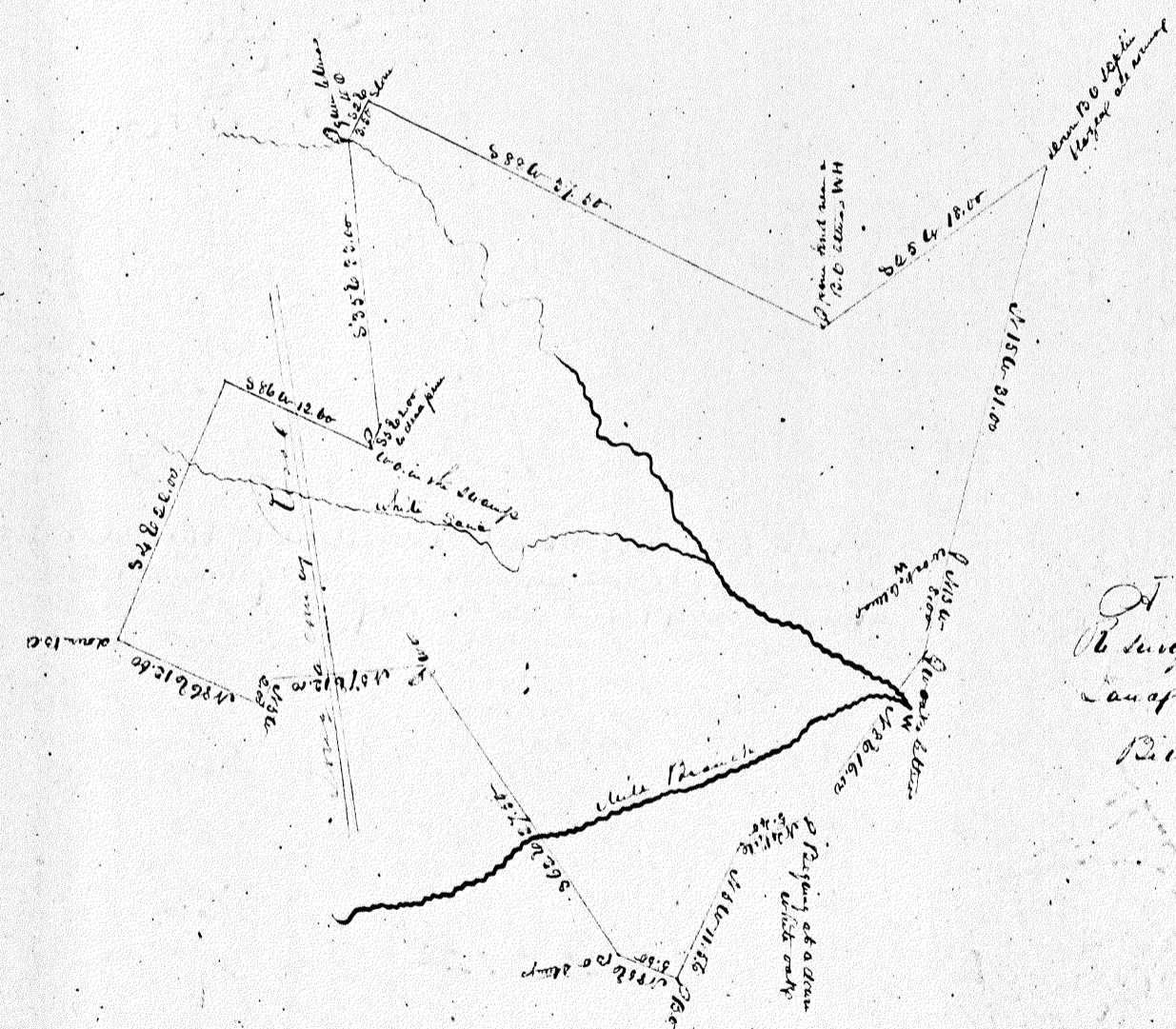
1837 - 1838
 1839 - 1840
 1841 - 1842
 1843 - 1844
 1845 - 1846
 1847 - 1848
 1849 - 1850
 1851 - 1852
 1853 - 1854
 1855 - 1856
 1857 - 1858
 1859 - 1860
 1861 - 1862
 1863 - 1864
 1865 - 1866
 1867 - 1868
 1869 - 1870
 1871 - 1872
 1873 - 1874
 1875 - 1876
 1877 - 1878
 1879 - 1880
 1881 - 1882
 1883 - 1884
 1885 - 1886
 1887 - 1888
 1889 - 1890
 1891 - 1892
 1893 - 1894
 1895 - 1896
 1897 - 1898
 1899 - 1900

1875 - 1876
 1877 - 1878
 1879 - 1880
 1881 - 1882
 1883 - 1884
 1885 - 1886
 1887 - 1888
 1889 - 1890
 1891 - 1892
 1893 - 1894
 1895 - 1896
 1897 - 1898
 1899 - 1900

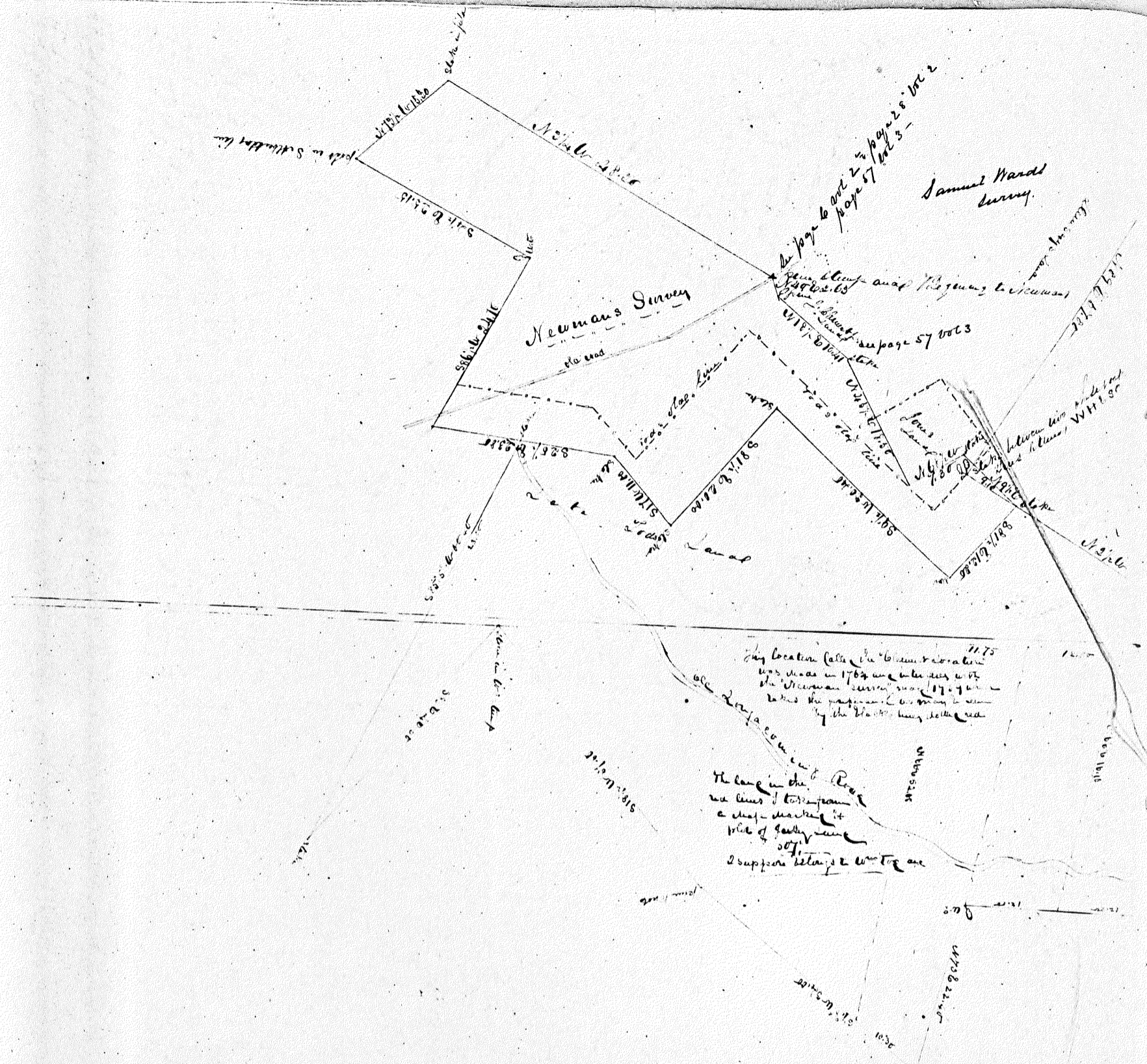
1875 - 1876
 1877 - 1878
 1879 - 1880
 1881 - 1882
 1883 - 1884
 1885 - 1886
 1887 - 1888
 1889 - 1890
 1891 - 1892
 1893 - 1894
 1895 - 1896
 1897 - 1898
 1899 - 1900

1875 - 1876
 1877 - 1878
 1879 - 1880
 1881 - 1882
 1883 - 1884
 1885 - 1886
 1887 - 1888
 1889 - 1890
 1891 - 1892
 1893 - 1894
 1895 - 1896
 1897 - 1898
 1899 - 1900

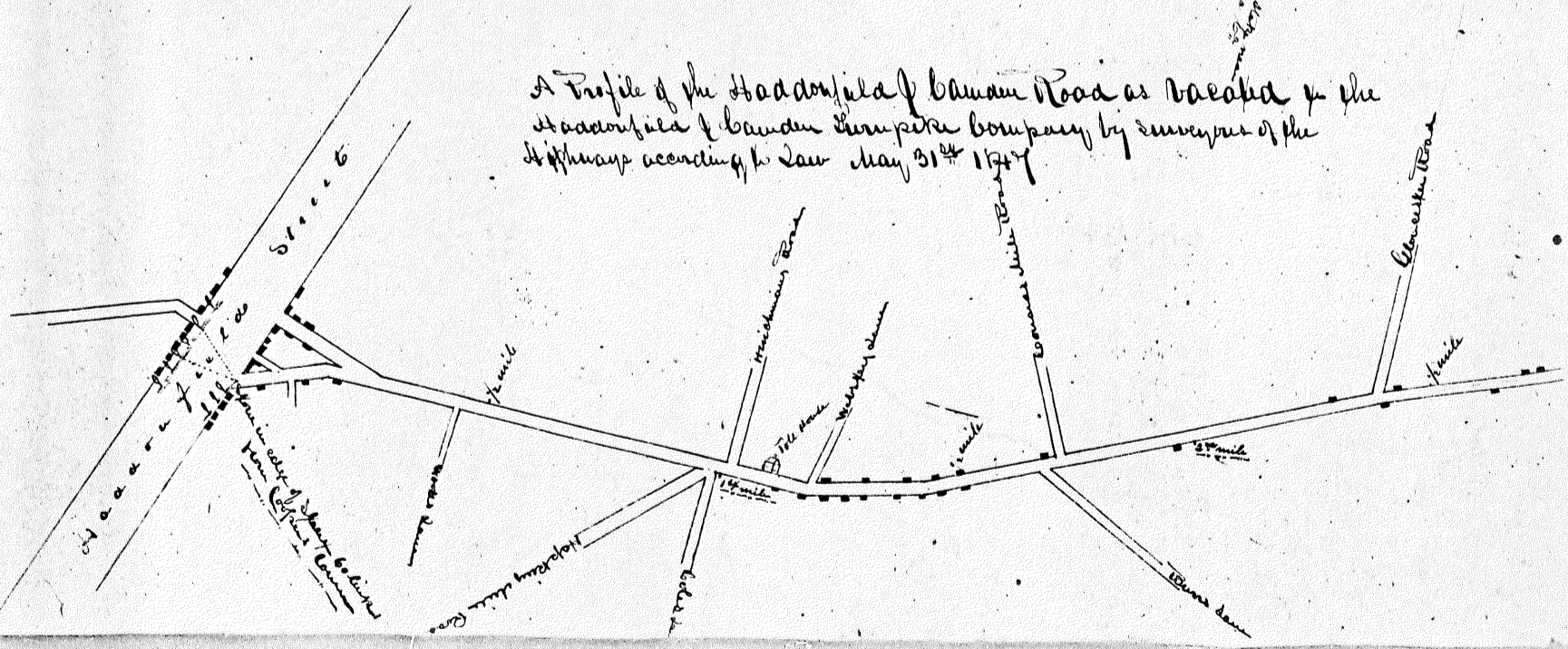
L B. 113 for Thomas -

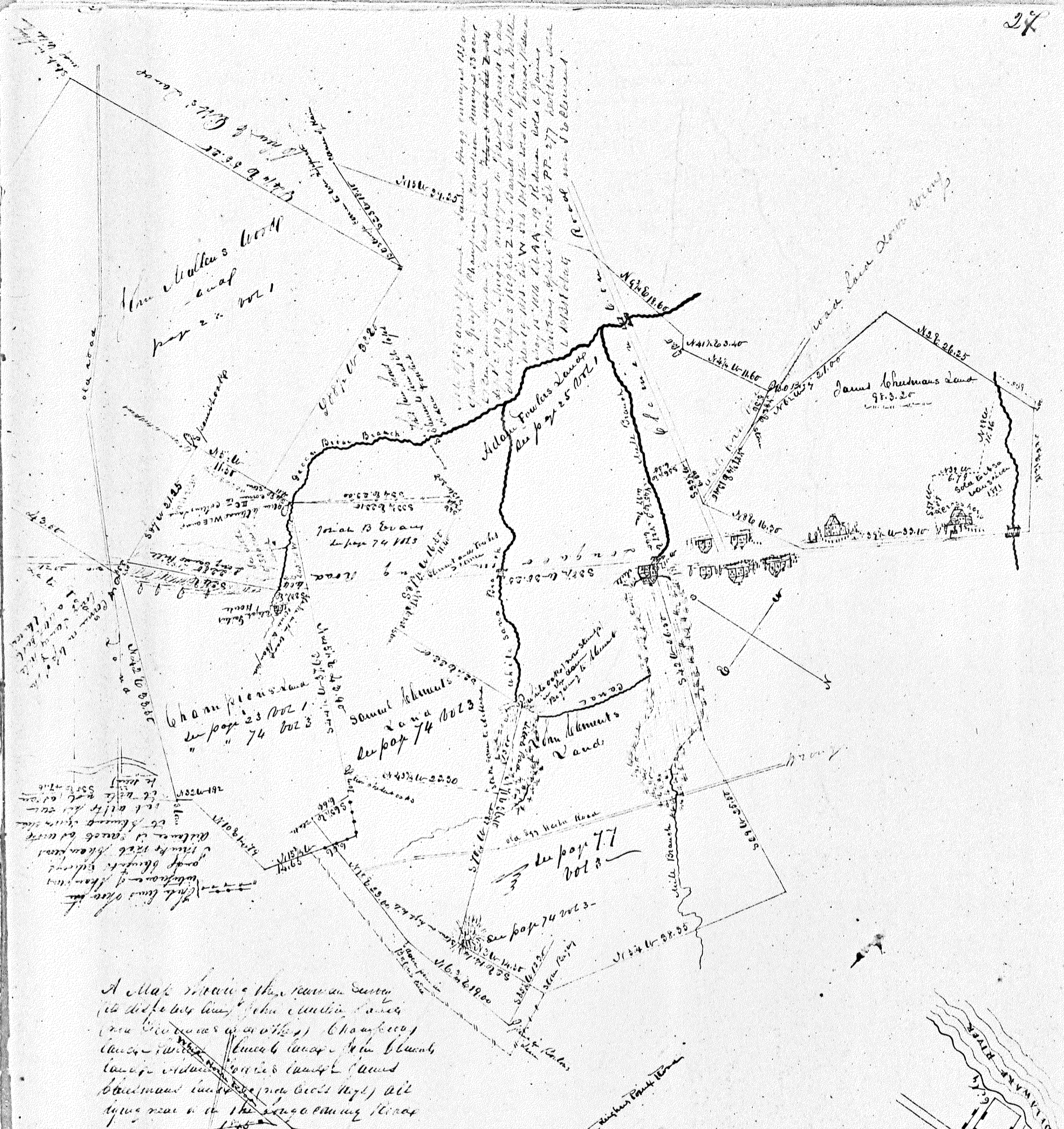


A map showing a
 survey of Adam Fisk's
 land made 1797
 being 232 acres



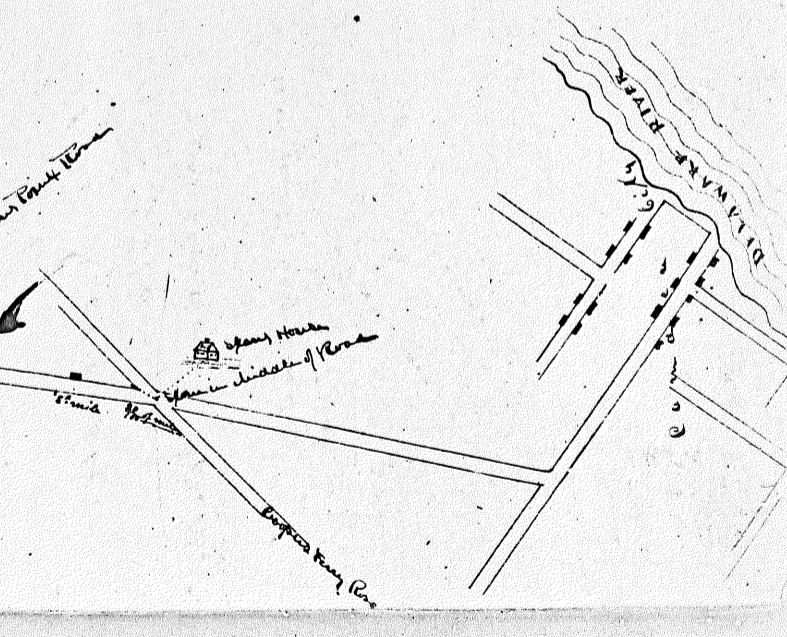
A Profile of the Haddonfield Camden Road as located by the Haddonfield Camden Turnpike Company by surveyors of the Highways according to Law May 31st 1774

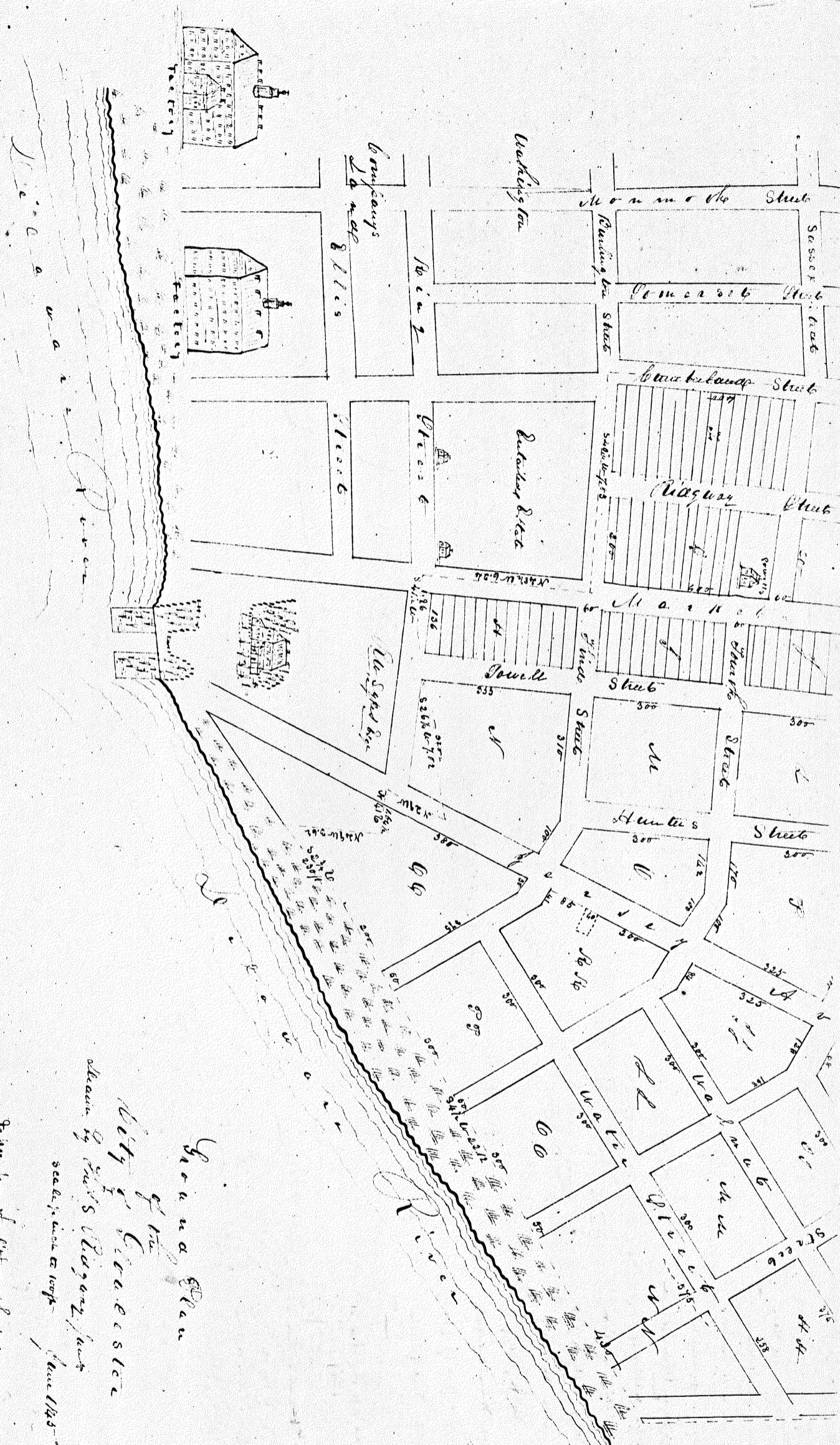




A Map showing the various Survey
 (a) the various lines of the various parcels
 (b) the various lines of the various parcels
 (c) the various lines of the various parcels
 (d) the various lines of the various parcels
 (e) the various lines of the various parcels
 (f) the various lines of the various parcels
 (g) the various lines of the various parcels
 (h) the various lines of the various parcels
 (i) the various lines of the various parcels
 (j) the various lines of the various parcels
 (k) the various lines of the various parcels
 (l) the various lines of the various parcels
 (m) the various lines of the various parcels
 (n) the various lines of the various parcels
 (o) the various lines of the various parcels
 (p) the various lines of the various parcels
 (q) the various lines of the various parcels
 (r) the various lines of the various parcels
 (s) the various lines of the various parcels
 (t) the various lines of the various parcels
 (u) the various lines of the various parcels
 (v) the various lines of the various parcels
 (w) the various lines of the various parcels
 (x) the various lines of the various parcels
 (y) the various lines of the various parcels
 (z) the various lines of the various parcels

Beginning at a stone in the
 city of Hudsonville
 standing N 41° 23' 40\"/>





Green Bay
 of the
 City of Green Bay
 drawn by Geo. S. Hayward June 1845
 scale: one to 100 ft
 taken from the lithographic map
 Jan'y 1846

3.50 acres of land
Roughly of Samuel Hill
taken by the Haddock
and Gardner Company
being partly lying in Newton
Township (Pa. Grant Co.)
Survey for me August 20th 1887

Received of Maria de
Middleton by the company
April 1889

Board of Land
Commissioners

Sam^l Middleton of the
Town of New Britain Middlebury

see page 101

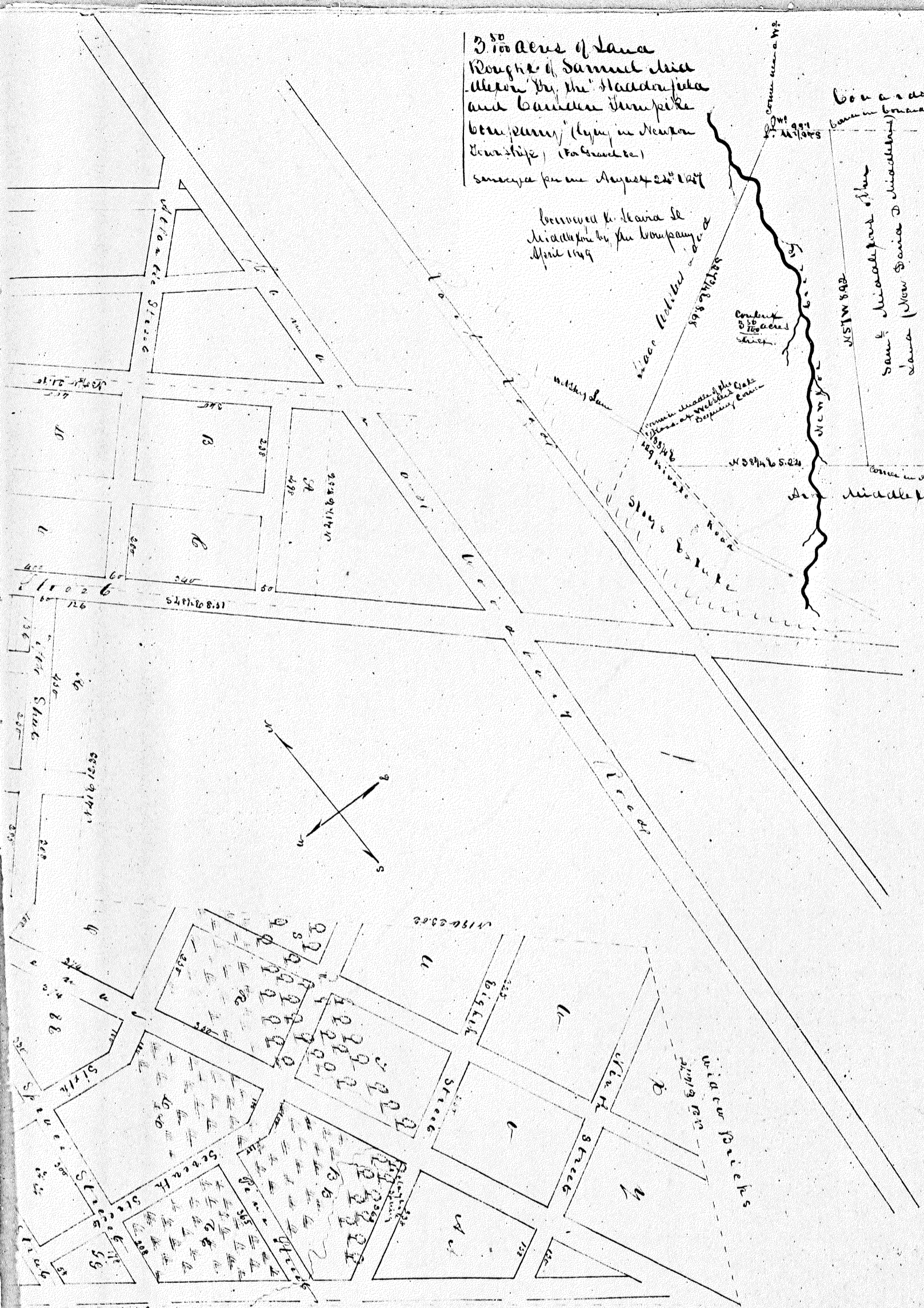
Contest
of 3.50 acres
land

W. S. 1887 & 88

W. S. 1887 & 88

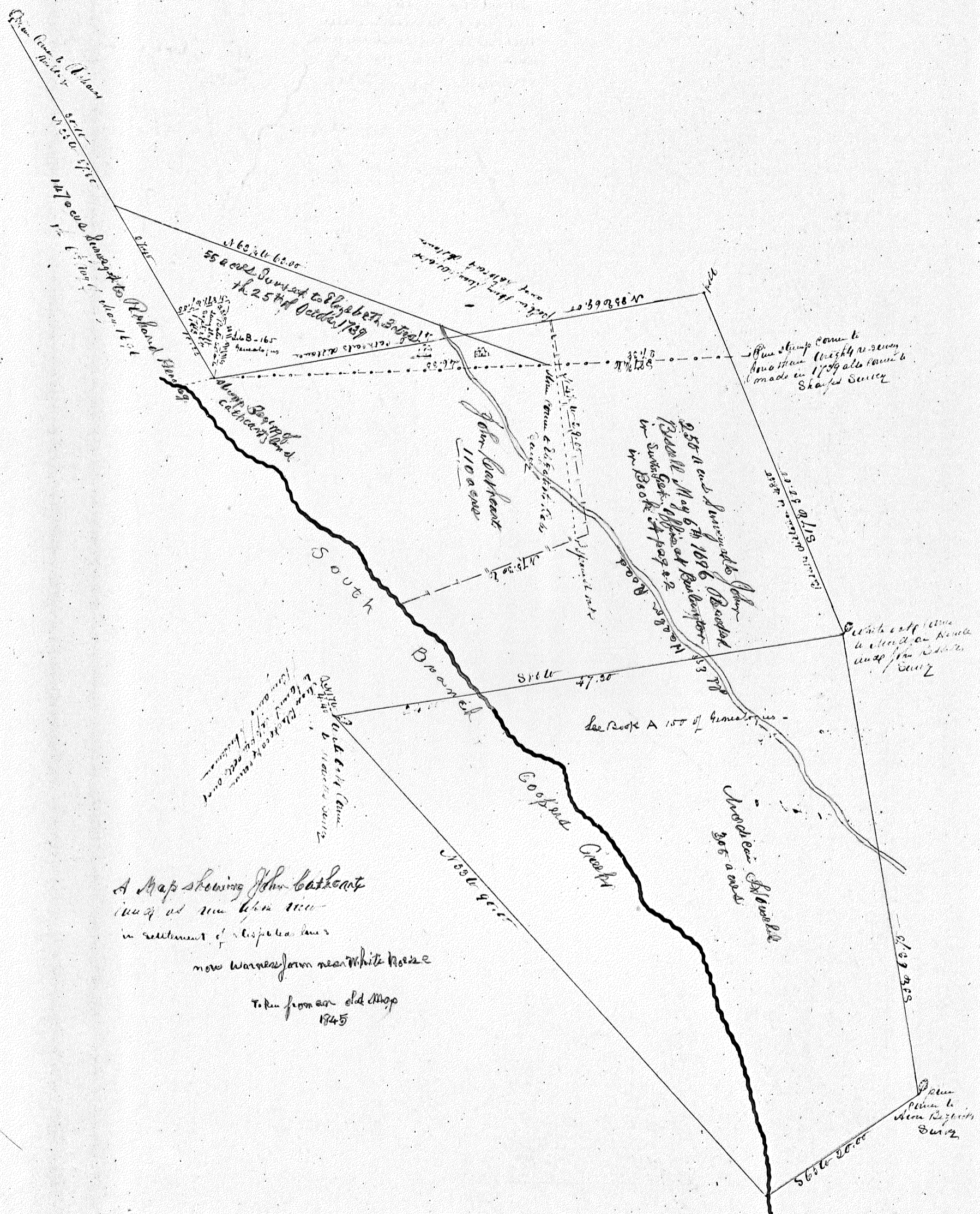
W. S. 1887 & 88

W. S. 1887 & 88

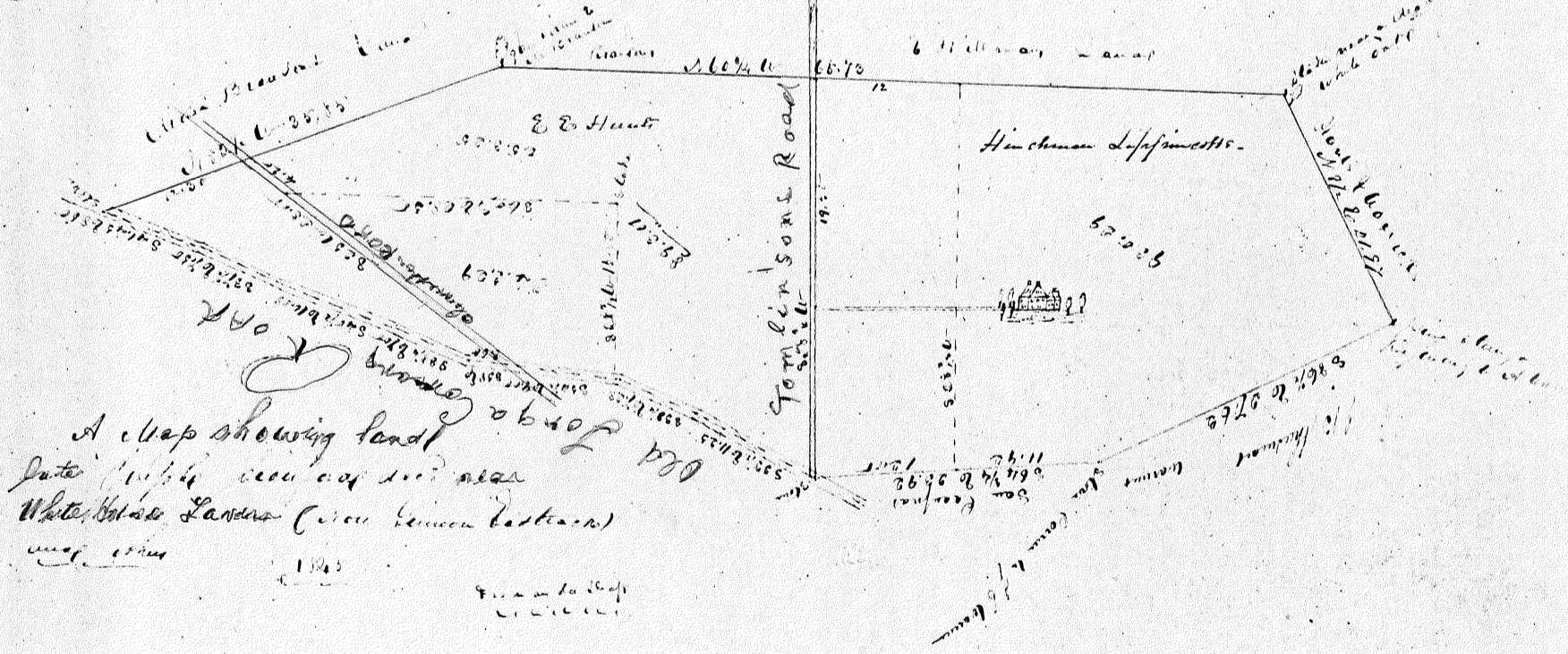

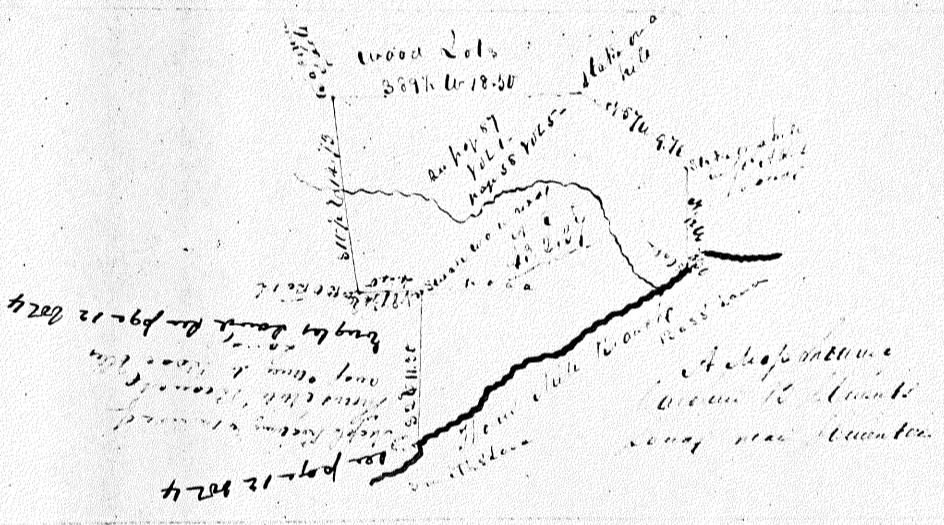
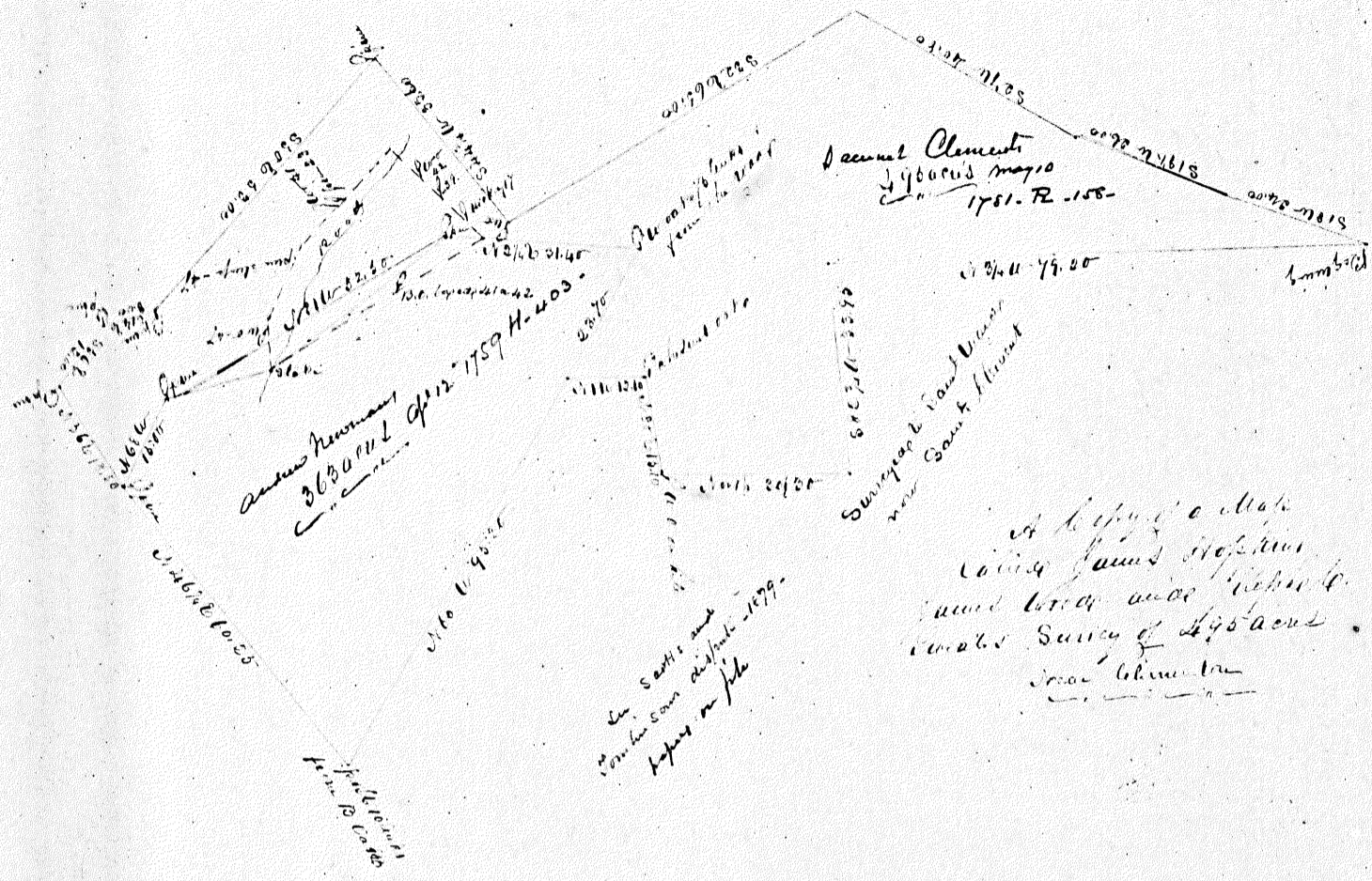


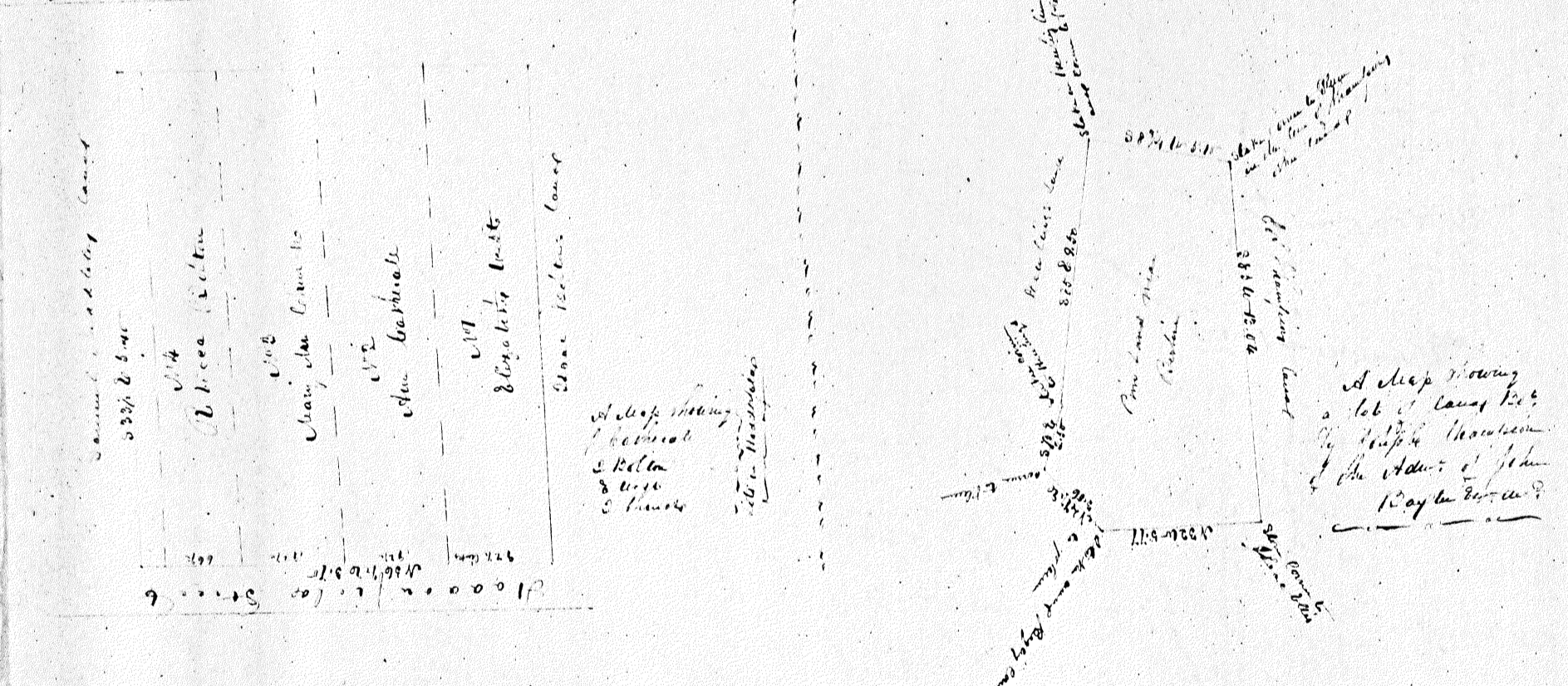

Shivers Land

W. S. 1887 & 88



A Map showing John Bathcock
 [unclear] in settlement of [unclear]
 now Warrens farm near White Horse
 Taken from an old Map
 1845





A deep mowing a lot of land by the side of the Adams of John Rayle 1916

Station 29 1021

Thomas Evans

along the fence

S 11° 11' W

115.75

118.75

119.75

120.75

121.75

122.75

123.75

124.75

125.75

126.75

127.75

128.75

129.75

130.75

131.75

132.75

133.75

134.75

135.75

136.75

137.75

138.75

139.75

140.75

141.75

142.75

143.75

144.75

145.75

146.75

147.75

148.75

149.75

150.75

151.75

152.75

153.75

154.75

155.75

156.75

157.75

158.75

159.75

160.75

161.75

162.75

163.75

164.75

165.75

166.75

167.75

168.75

169.75

170.75

171.75

172.75

173.75

174.75

175.75

176.75

177.75

178.75

179.75

180.75

181.75

182.75

183.75

184.75

185.75

186.75

187.75

188.75

189.75

190.75

191.75

192.75

193.75

194.75

195.75

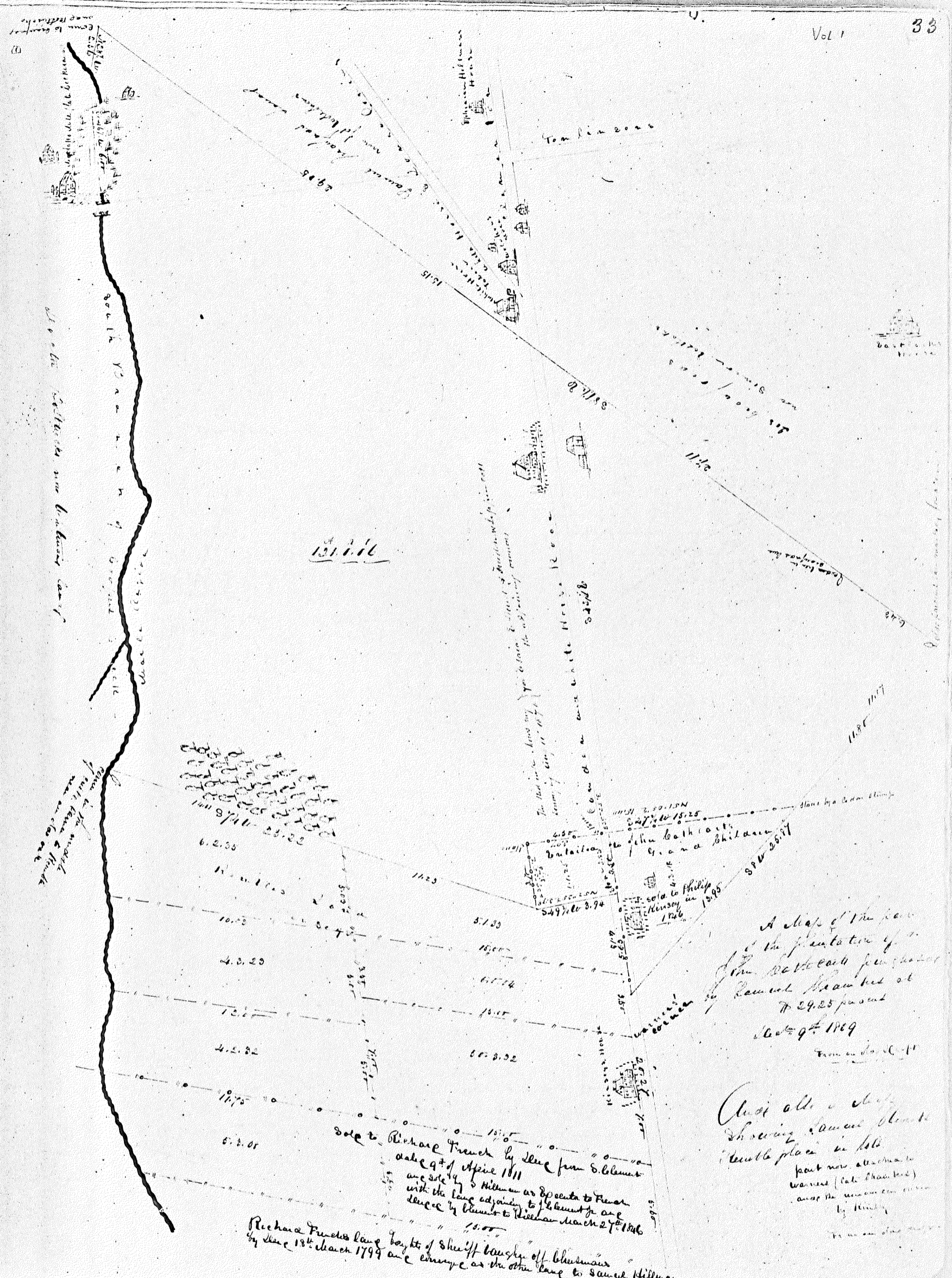
196.75

197.75

198.75

199.75

200.75



A map of the part
of the plantation of
the Battell family
in Rensselaer County
of 24.25 per cent
date 9th 1769
From an old map

And also a sketch
showing several small
trouble places in the
part now attached to
Warren (late Chatham)
and the remaining part
by Henry

Sold to Richard French by deed from S. Clement
date 9th of April 1711
and sold by S. Hillman as executor to French
with the land adjoining to S. Clement's and
deed by Clement to Richard French 2nd 1716
Richard French's lane bought of Sheriff Coughlin of Chatham
by deed 13th March 1799 and changed as the other lane to Samuel Hillman

Hannah Collins married John Stafford
Lydia Collins married - Shaw
Collins married - Mackara

See Books of families for
memorandum of the above

John Collins became tired of part on the
whole of this tract. John Collins will it
undivided into the lot of his brother
Francis Collins. They that is got and John
Collins divides the same between them
by Certificate dated the 27th of the fifth
month AD 1805 and see in Woodbury
the Certificate show all back titles

John Collins sold his part to
William Bates by deed dated
Feb 4th AD 1811

Bates sold 120 acres to
Adam Foster deed dated
August 10th 1811 - Mr Benson

Thomas Atkinson 153 acres of Joseph
Hillward May 3rd 1743. and Atkinson sold
same to John Collins Jr May 17th 1745 -
(see the 153 acres Vol 6 page 32 -) John Collins

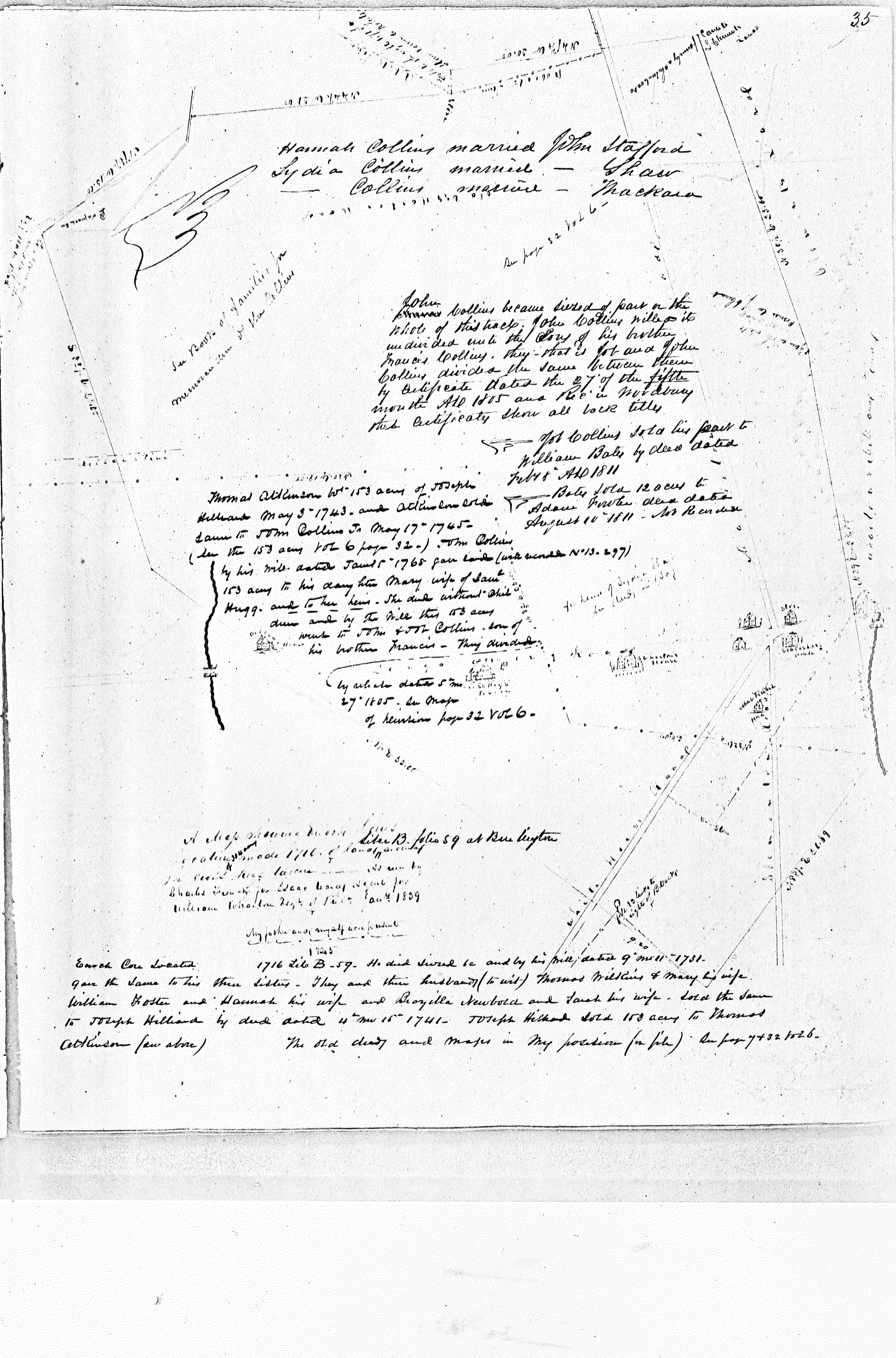
by his will dated Jan 5th 1768 gave lands (with woods N^o 13. 297)
153 acres to his daughter Mary wife of Saml
Hugg. and to her heirs. She died without child
and by the will this 153 acres
went to John & John Collins. son of
his brother Francis - They divided


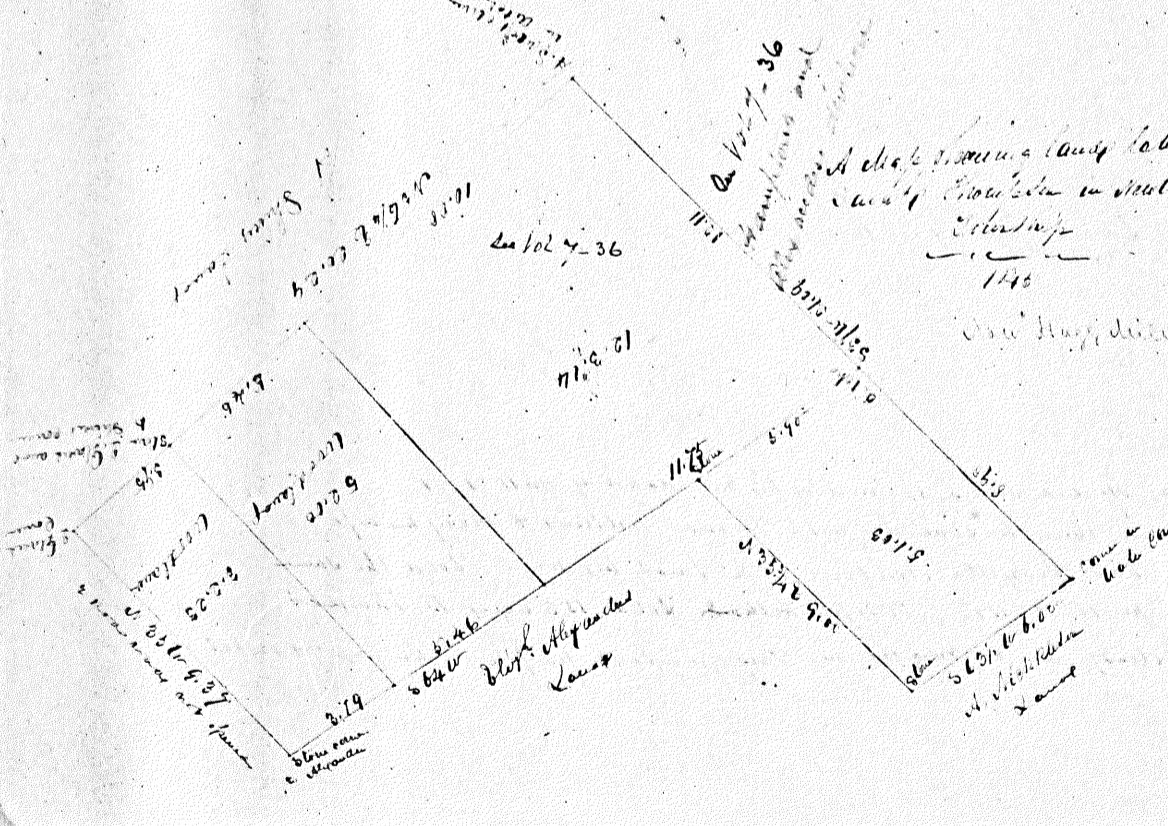

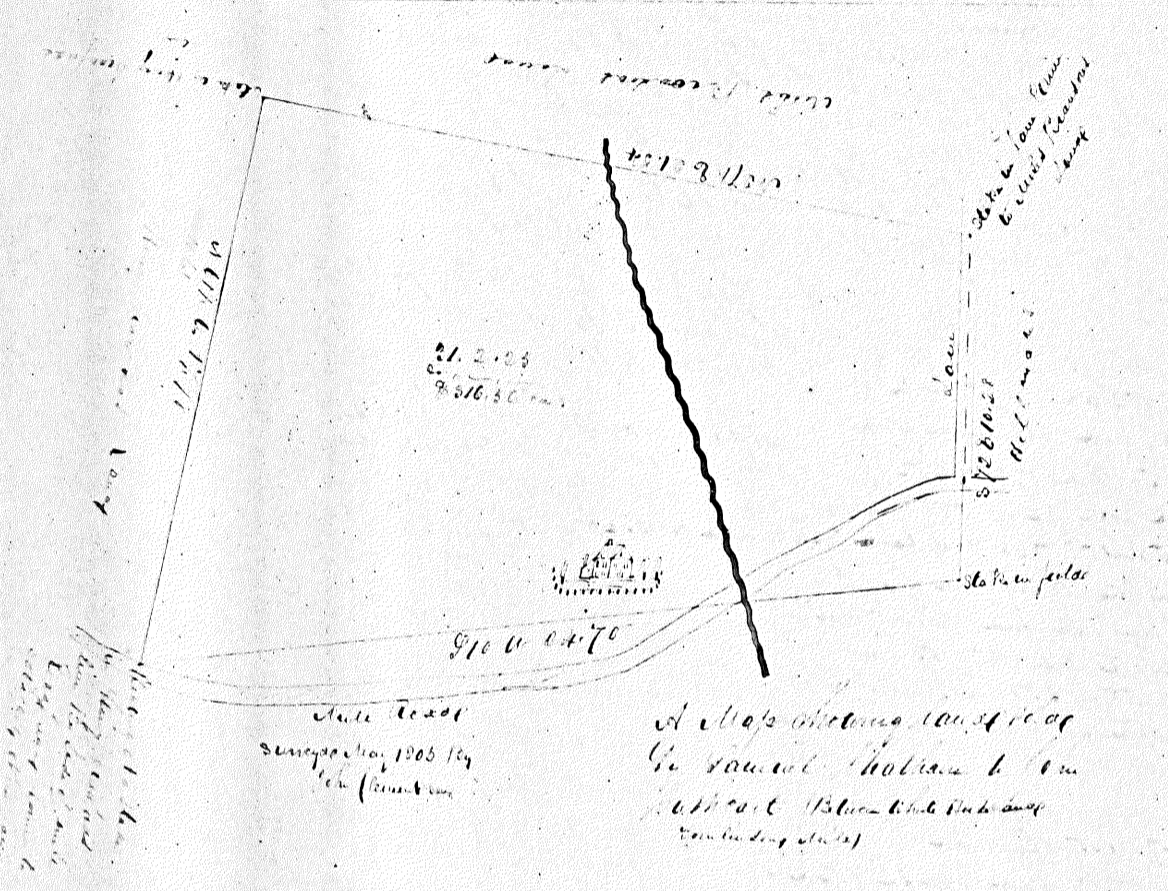
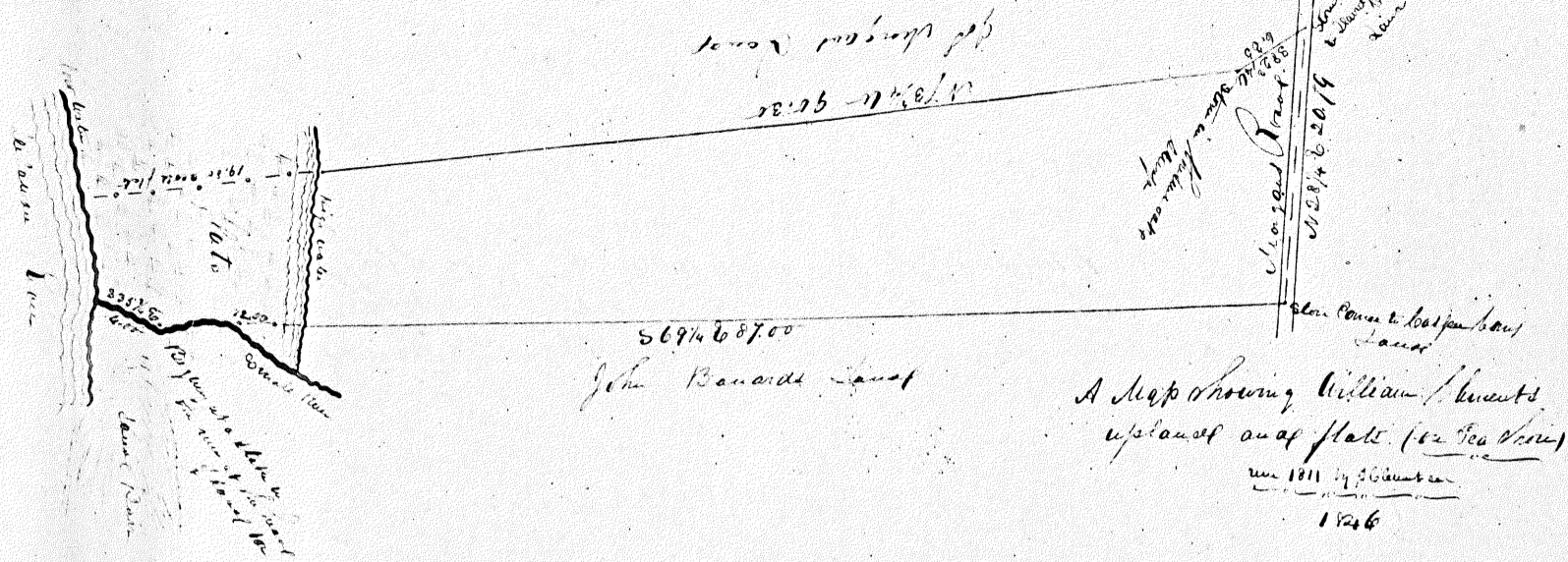
by which dated 5th mo
27th 1805. see maps
of Kenning page 32 Vol 6.

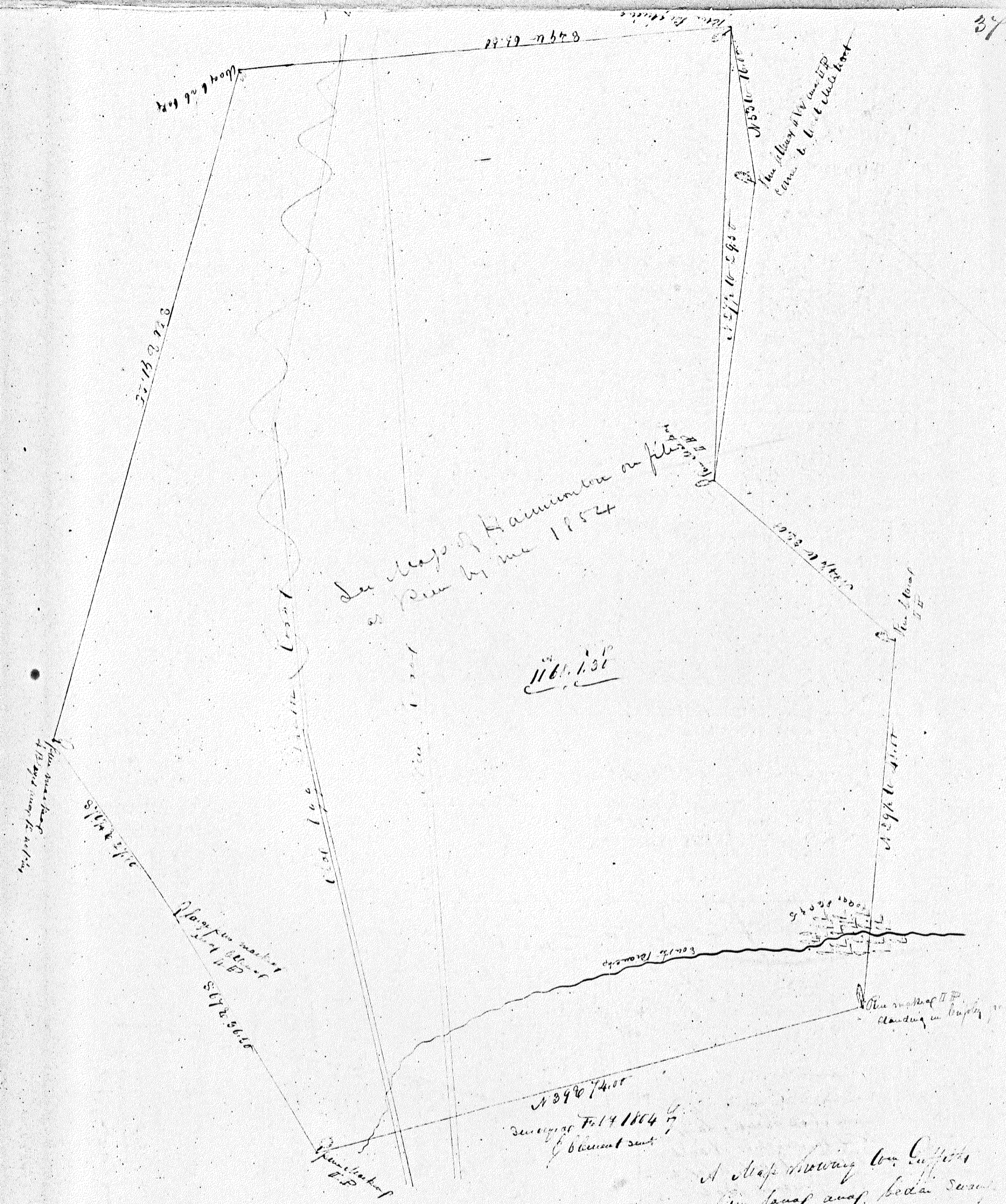
A deep stream in the
colony made 1716. of
the second King's
Charles's grant for Isaac King's grant for
William Wharton Reg^d of the 4th 1809

My father and myself are joint

Church Cove located 1716 Lib B-59. He died several years and by his will, dated 9th mo 11th 1731.
gave the same to his three sisters - They and their husbands (to wit) Thomas Willkins & Mary his wife.
William Foster and Hannah his wife and Praxilla Newbold and Sarah his wife - sold the same
to Joseph Hillward by deed dated 4th mo 15th 1741 - Joseph Hillward sold 153 acres to Thomas
Atkinson (see above) The old deed and maps in my possession (in file) see page 7 & 32 Vol 6.







1161.131

N 35 1/2 W 16 59 30
The survey of 1844 was made
by the same party as the
survey of 1842

See map of Hamilton on file
as per by me 1854

1161.131

When survey was made
of 1844 was made by
the same party as the
survey of 1842

S 1/4 Sec 18

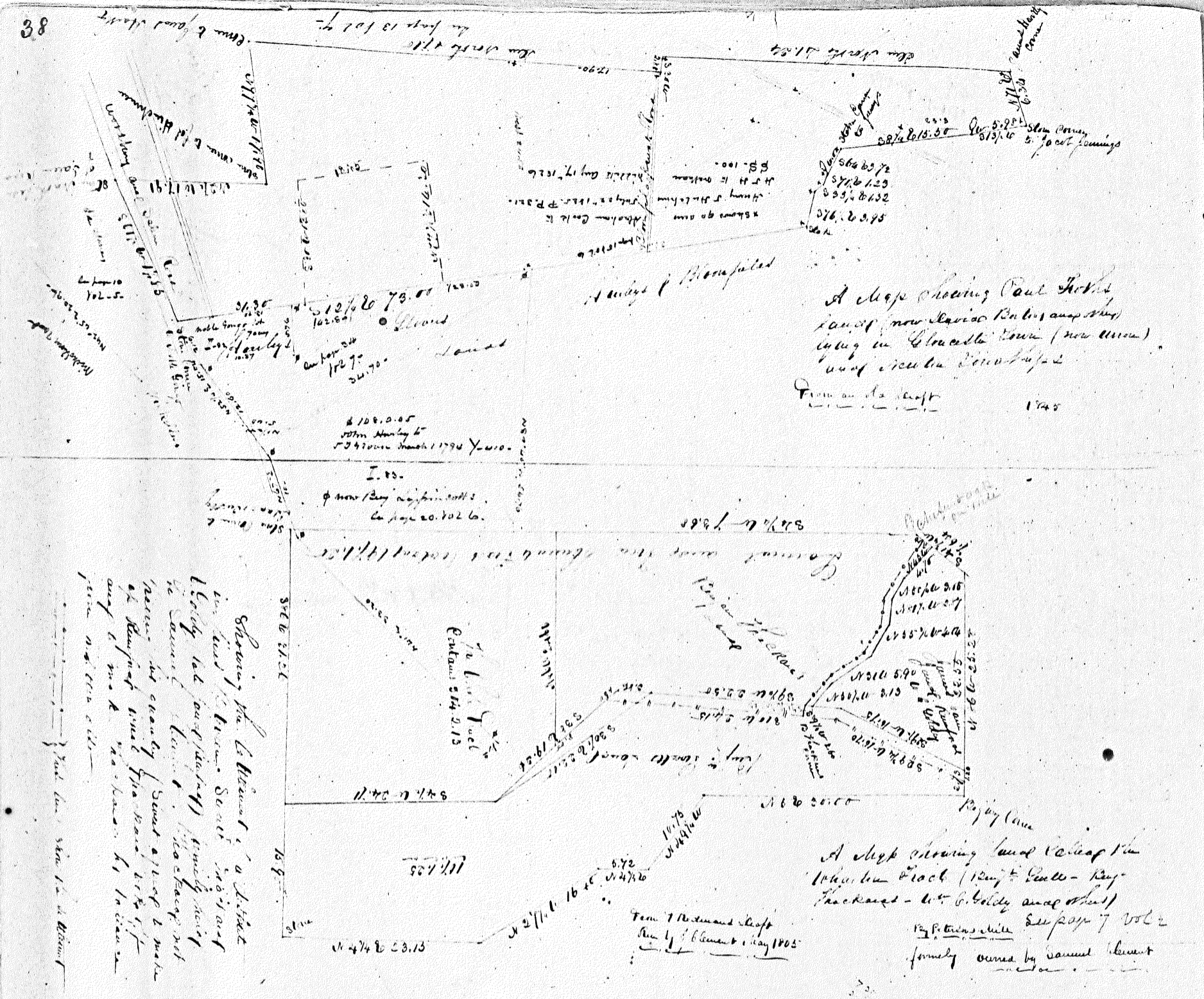
Map for section
of 1844 was made by
the same party as the
survey of 1842

Hamilton
D.P.

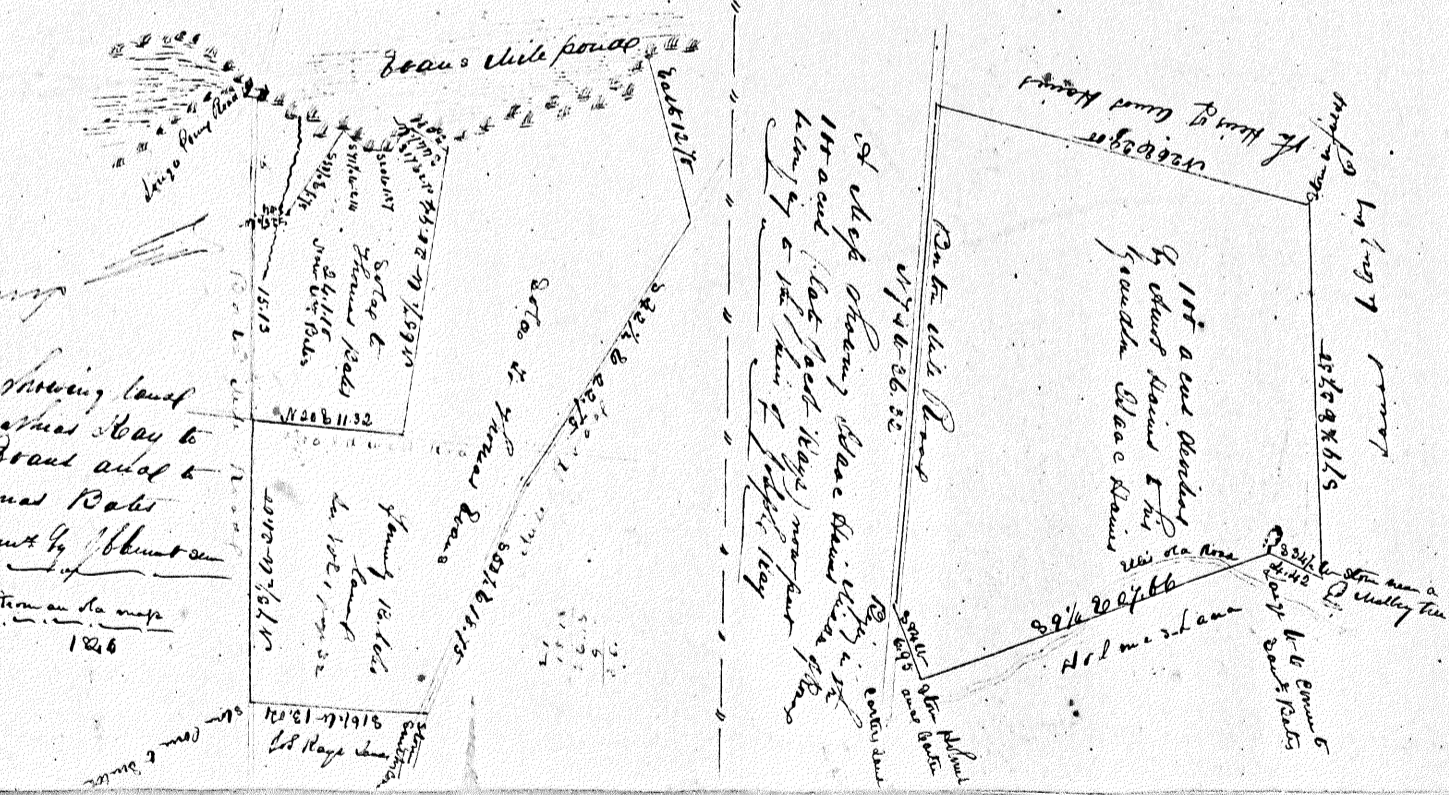
N 39 1/2 W 7 40 00
Surveyed Feb 4 1864 by
G. Bennett sent

A map showing the
line land and bedai
now called the
fact

Surveyed by
G. Bennett



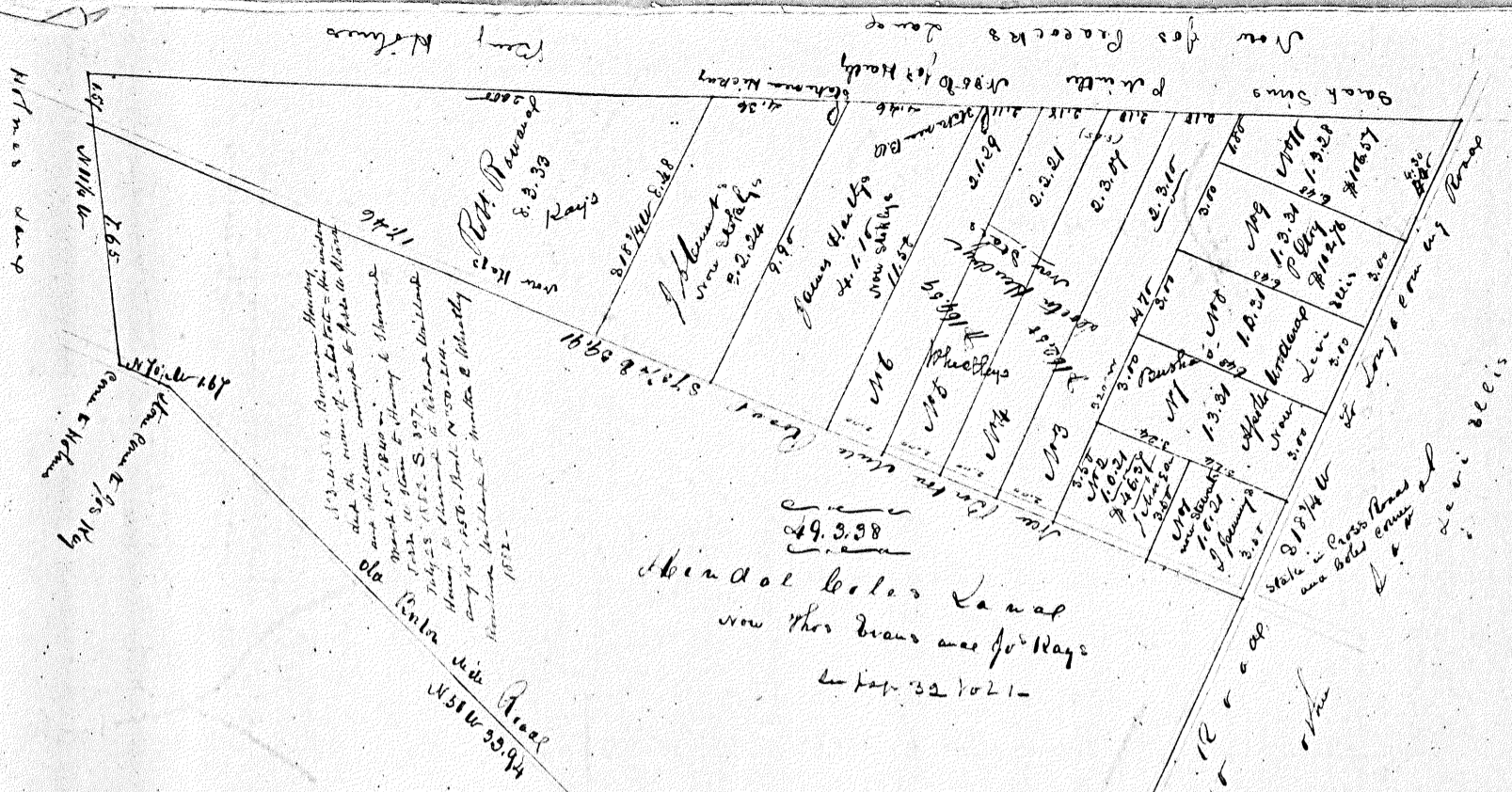
Showing the...
 ...
 ...
 ...



A map showing land...
 ...
 ...

A map showing...
 ...
 ...


A map showing...
 ...
 ...



A Map showing Mathias Hays
 land as later in lots - done by Adams
 near Stewart's gate stone - State
 and his other land on the Barton
 side thereof 1846

49.338
 kind of holes & map
 now they draw and for Hays
 in top 32 1021-

Mathias Hays
 near lot 13 & 14



A Map showing
 John Hays land as
 bought of Benjamin Hays
 from an old map
 1846

100.314
 now owned by
 Jacob Anderson - 1855

A Map showing a large Swamp
 called Point Pillsbury 890 acres
 on great River near Blue Stacks

A copy of G. Swaters map taken from
 the return filed in the S.S. office in
 the P. of Lewis for 216 ac

sent by R. Somers
 April 11th 1872

South West corner 1792-1827

41.3.16

In page 1027

W. G. New Prospect 574/20

26.3.24



89.3.32

Whole map 187.3.32

John Ray mar Rediah Thorne - 1779 Children

- 1. Rebecca mar Hezekiah Shivers
- 2. Hannah mar Evan Clement
- 3. Samuel
- 4. Anna mar Samuel Harris MD - Camden NJ
- 5. Rachel mar Joseph Smith - no son
- 6. Meriam mar - Kennedy

Rediah of 1792 - 1793 mar - Brown Children

- 7. Franklin B - oblonge
- 8. Harriett mar David B Roberts - son John R - Harriett mar Ben E Clement
- 9. Eliza - oblonge
- 10. Sarah B mar Charles Smith - no issue

- John Ray's children in children's page
- 1. Rebecca mar Hezekiah Shivers
 - 2. Samuel mar
 - 3. Ann mar
 - 4. Harriett mar David B Roberts
 - 5. Rachel mar Joseph Smith
 - 6. Franklin oblonge
 - 7. Eliza oblonge
 - 8. Meriam mar Evan Clement
 - 9. Sarah B mar Charles Smith
 - 10. Hannah mar Harris MD
- (See corrected below)

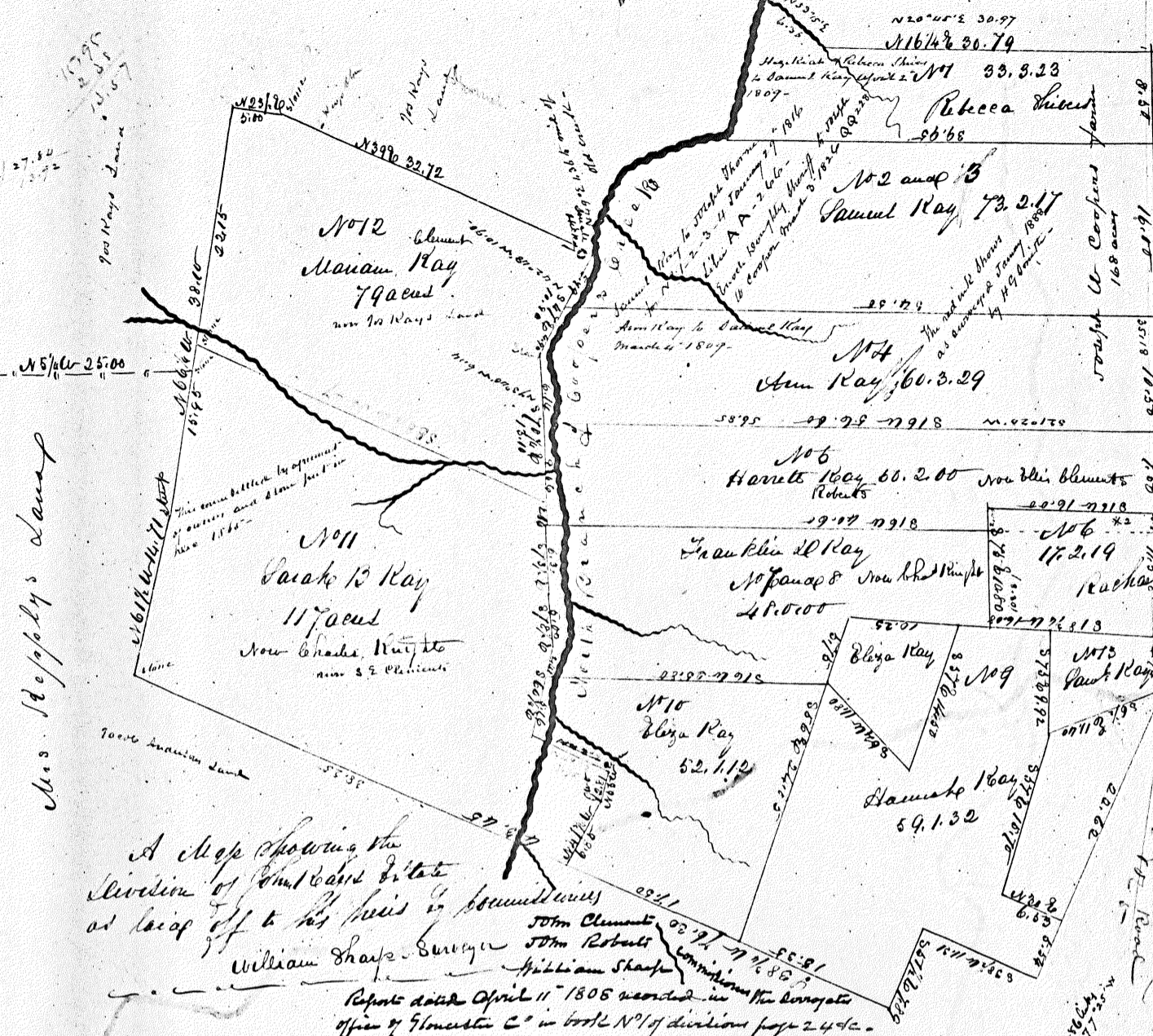
John Ray's map

Account Mrs James De laun 216 200 in New York's Prospect land



A Map showing land of Isaac Ray given to John Ray Non John Cooper

Surveyed Nov 25 1783 by J. Clement



N^o. Rachael Ray married Joseph Sweet (she deceased her husband) March 27 1838 she conveyed N^o. 5 to the Trustees under the Will of William Hoopfobys Esq. dec'd Lib^r. X^o. 229 - Woodbury.

Hope Haines & Ezra Evans Sons Esq. & others conveyed N^o. 6 to Abel Foster by deed dated April 5th 1839 Lib^r. V^o. 93 - Woodbury.

Joseph Haines Esq. & others conveyed to Nathan Hoopfobys Esq. March 18th 1831 not recorded.

N^o. 32nd 100 sold by Abel Foster to Hannah Ann Clement wife of J. E. Clement

17.2.17
3.0.22
14.2.27

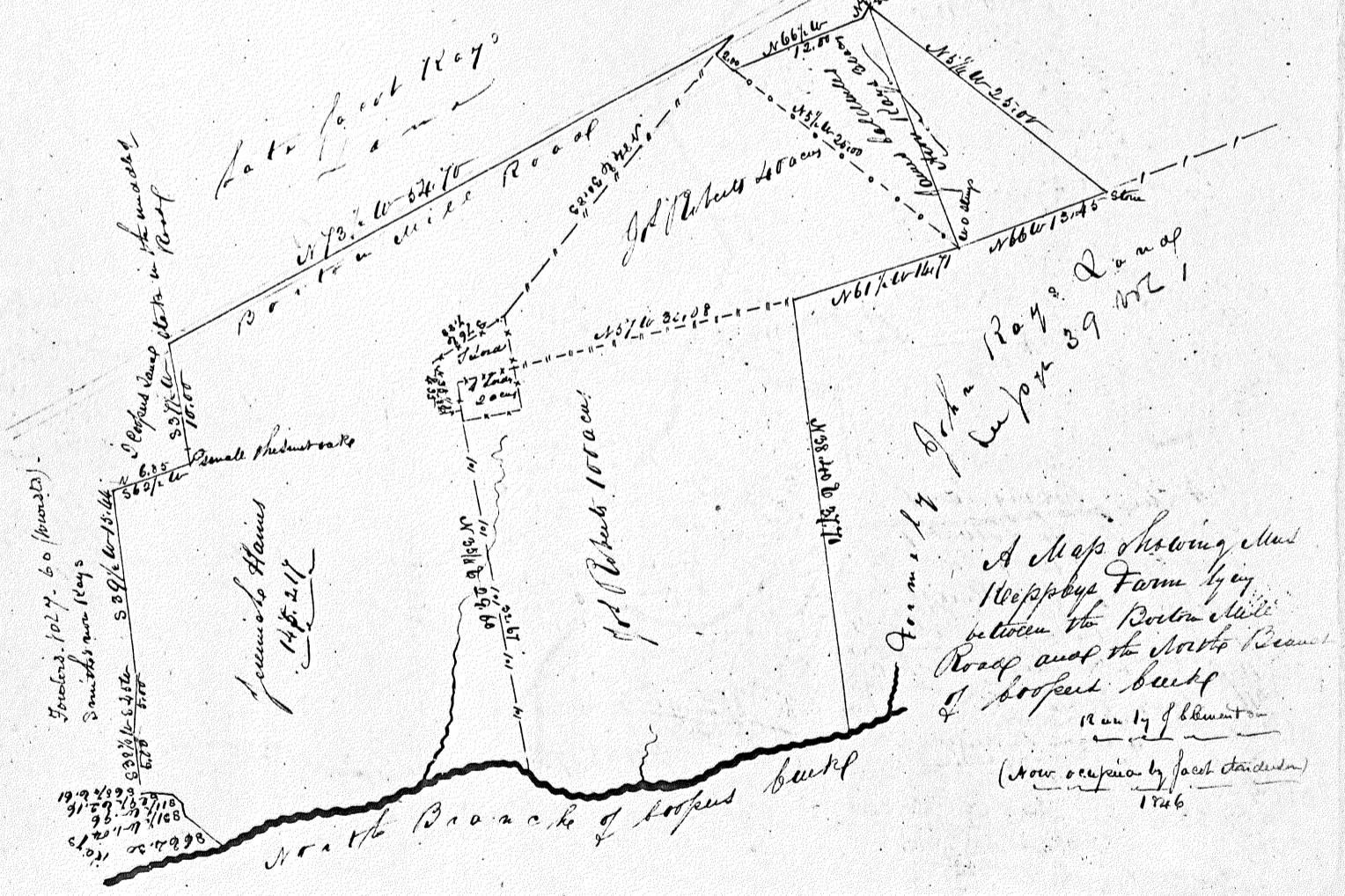
14.2.22
14.2.27
29.1.11

W. H. Hoopfobys 11.1.26

(see children page 112)

A Map showing the Division of the late Estate of William Hoopfobys Esq. as laid off to his heirs in several parcels by John Clement Esq. & John Roberts Esq. Surveyors William Sharp Surveyor & William Sharp Commissioner

Reports dated April 11th 1808 recorded in the Registry Office of Gloucester Co. in book N^o. 1 of divisions page 245 & c.

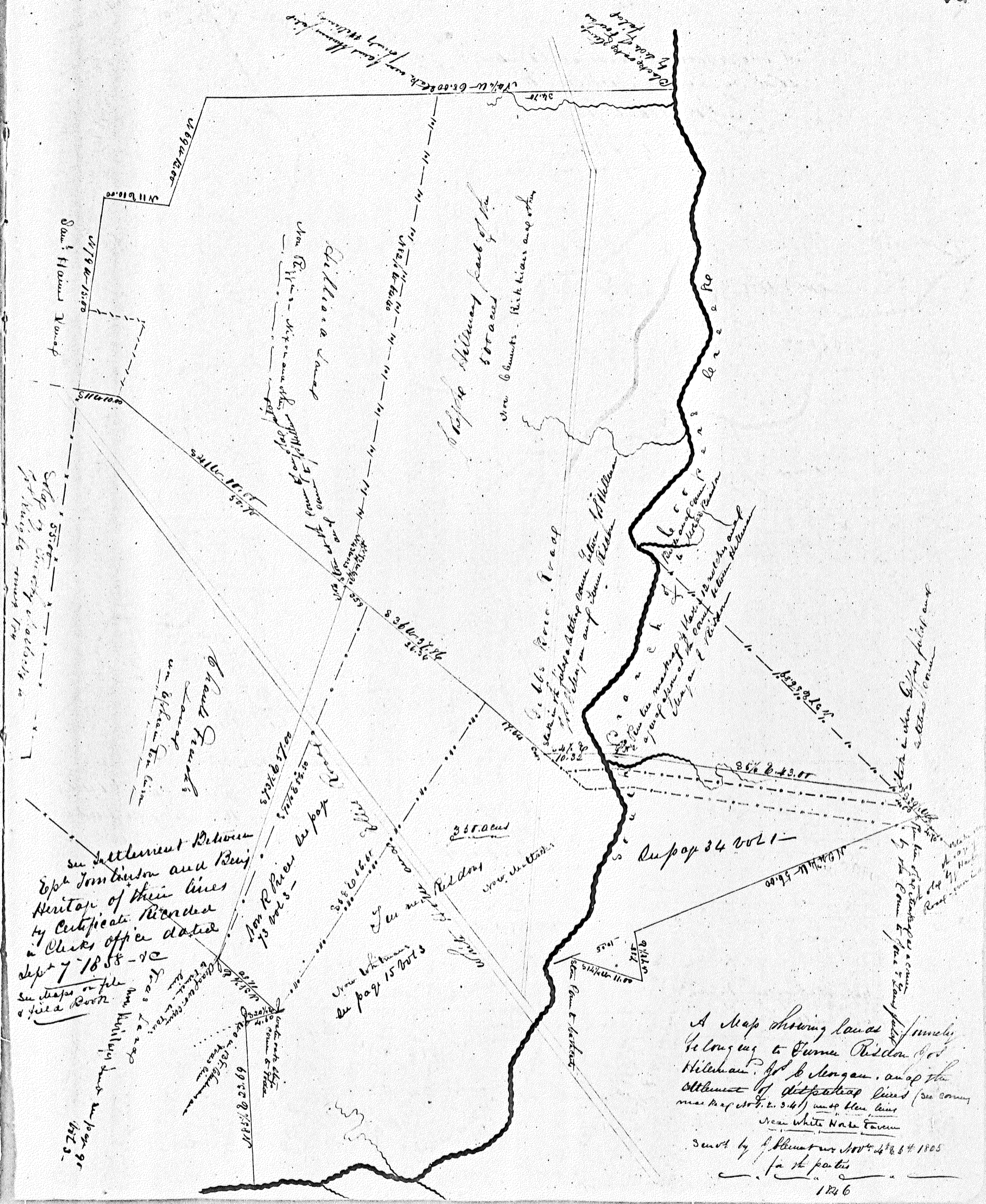


A Map showing the Hoopfobys Farm lying between the North Branch Road and the North Branch of Hoopfobys Creek

Run by J. Clement

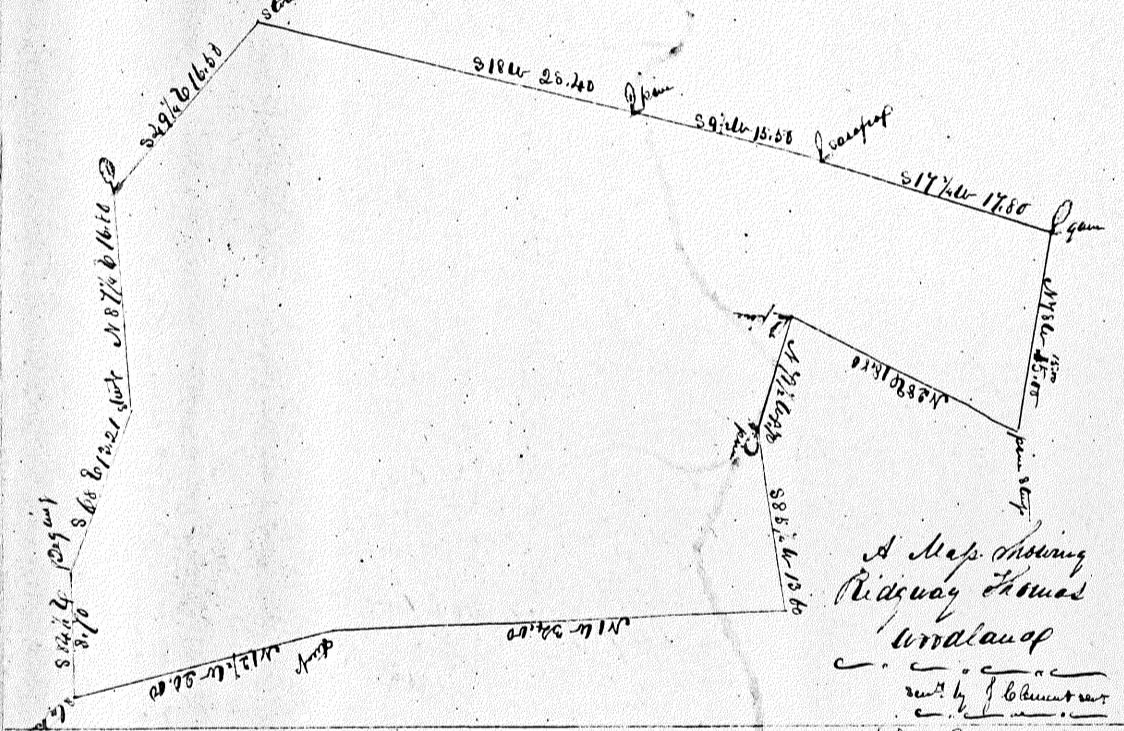
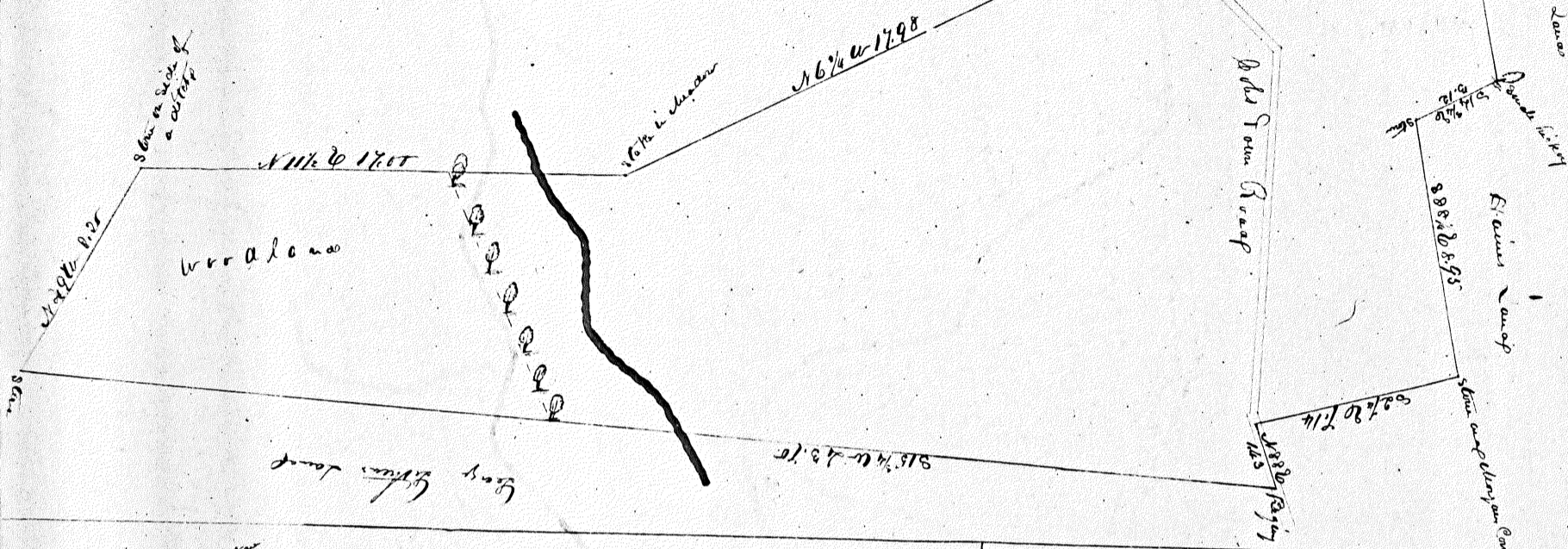
(now occupied by Jacob Steadman)

1846



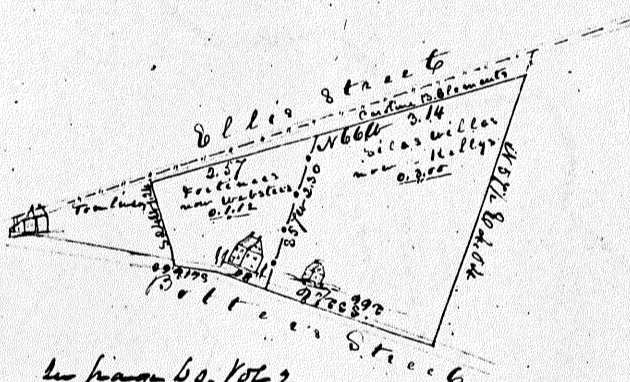
A Map showing land at Old town
stop by Dudley Mitchell to
J. B. Roberts Jr.

sent by J. B. Roberts Jr.



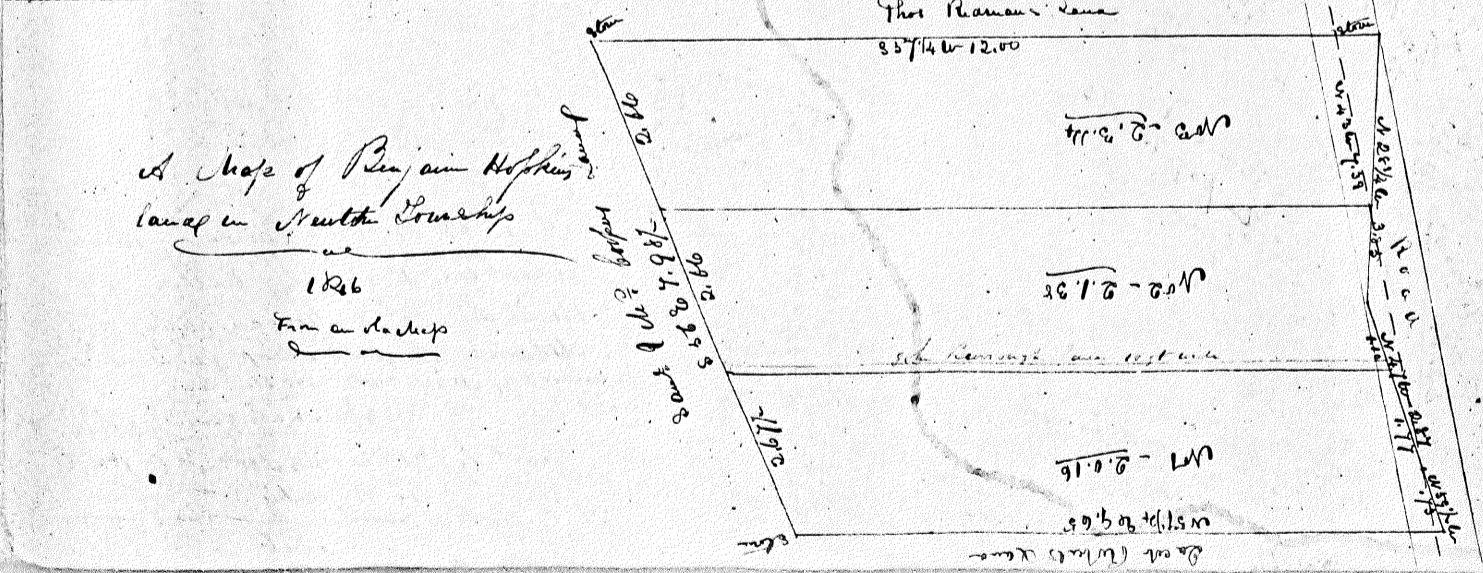
A Map showing
Ridway Thomas
land

sent by J. B. Roberts Jr.



A Map showing James Pickett's
lot and Kelly's lot once owned
by J. B. Roberts Jr.

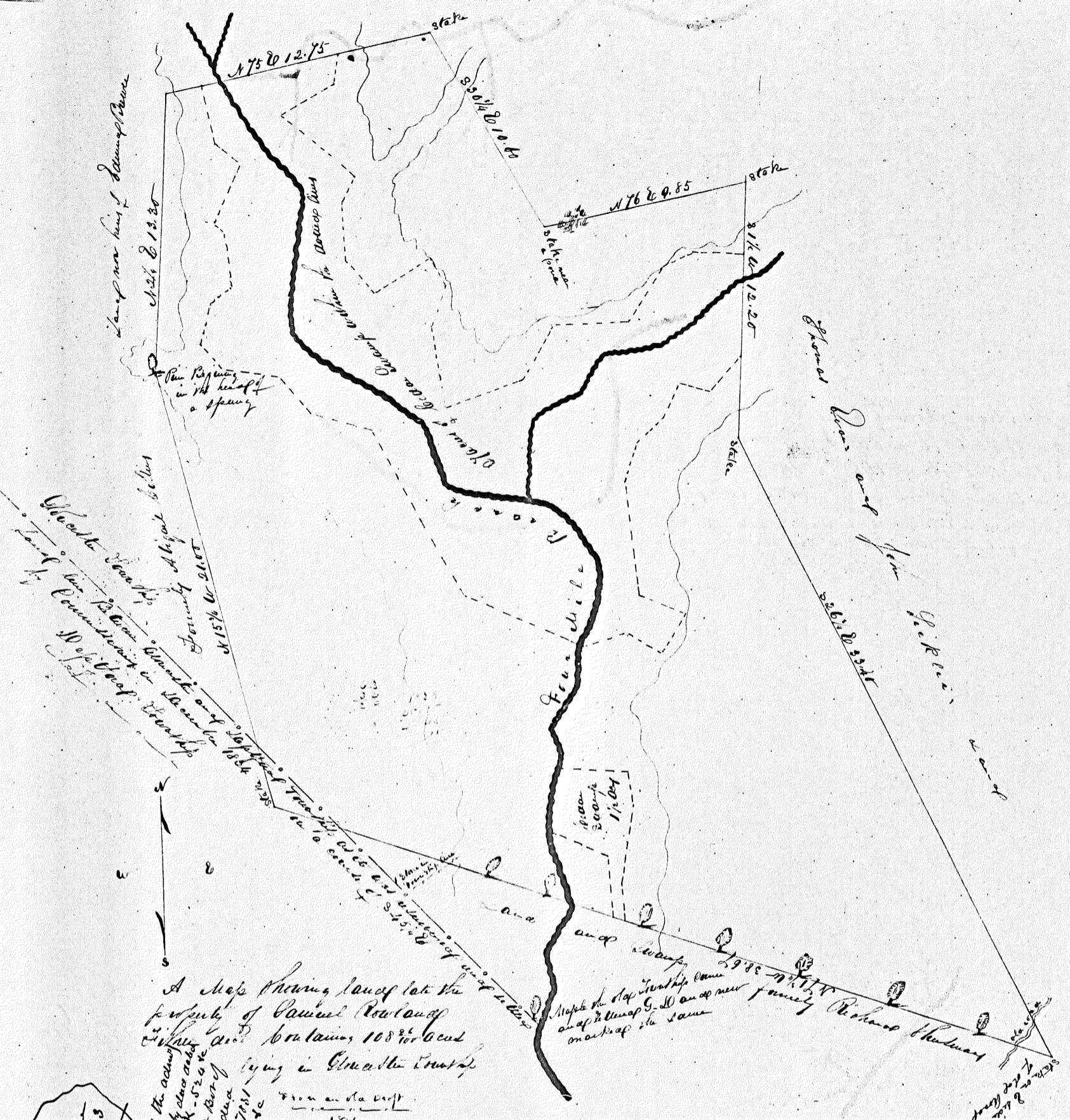
sent by J. B. Roberts Jr.



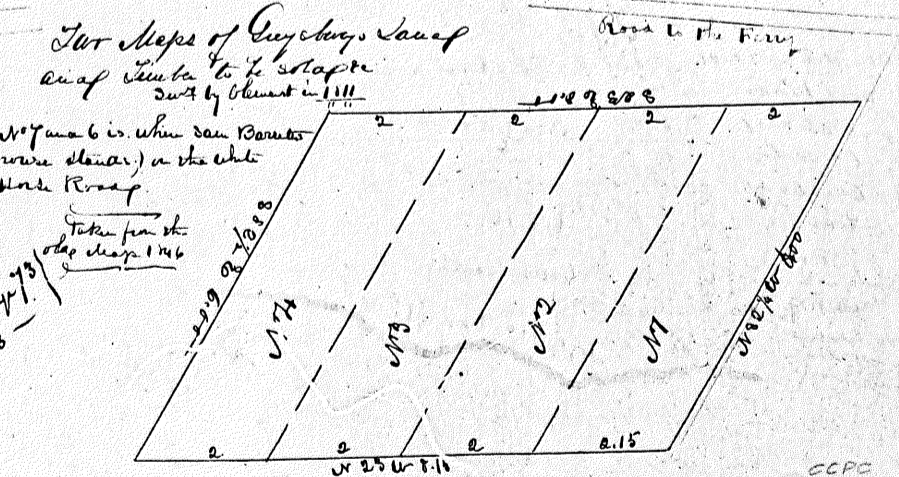
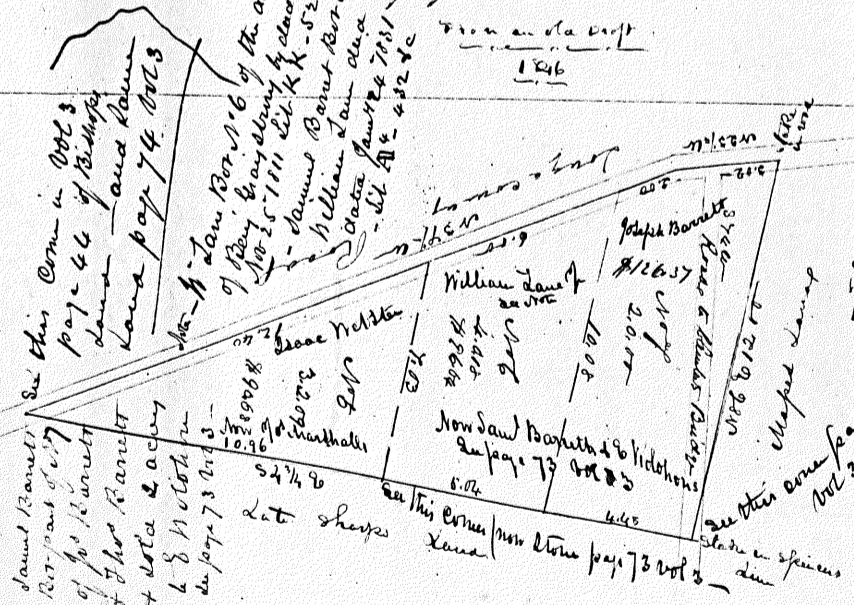
A Map of Benjamin Hopkins
land in New York Township

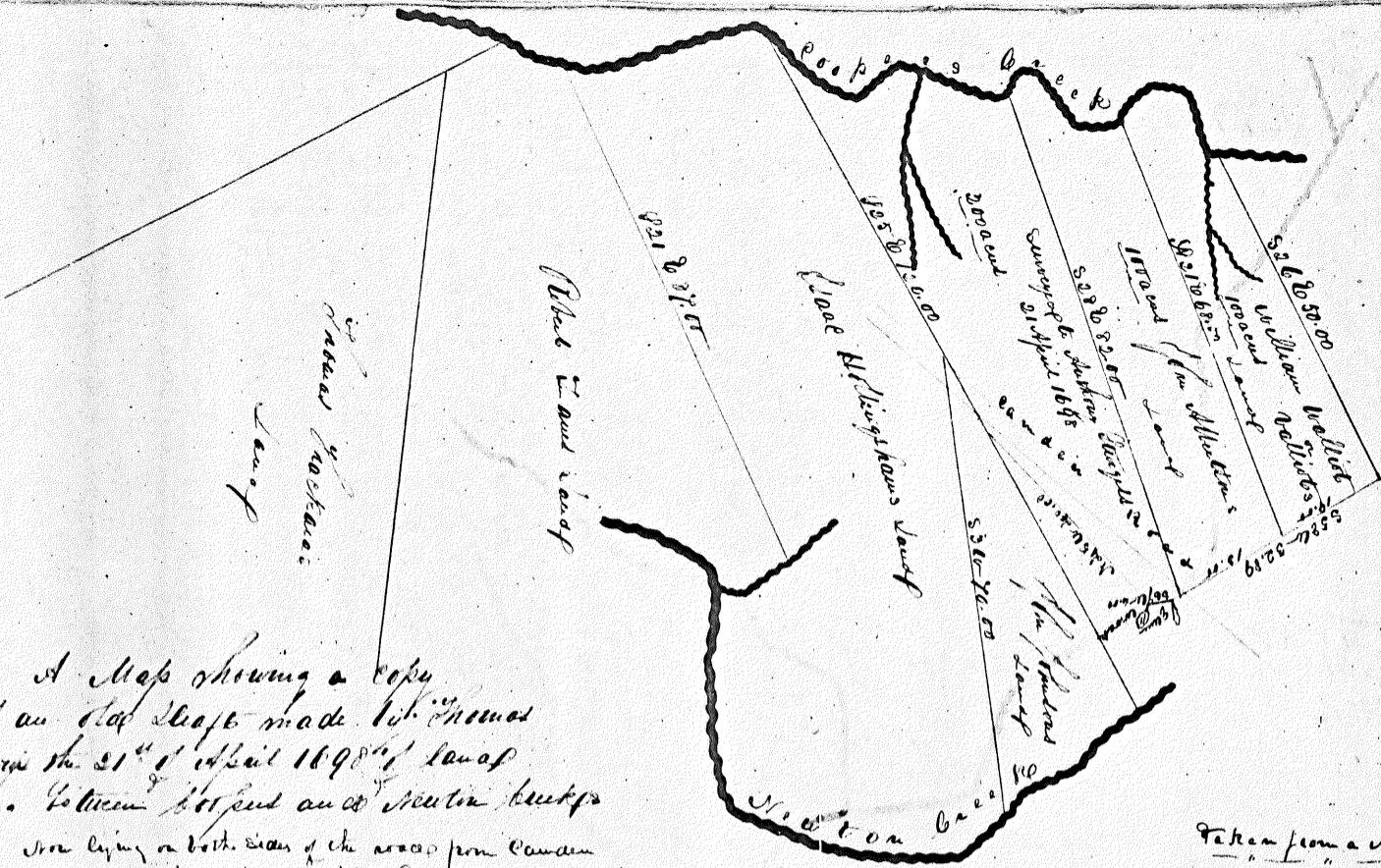
sent by J. B. Roberts Jr.

The distant lines are taken
by Benj. Hopkins and others



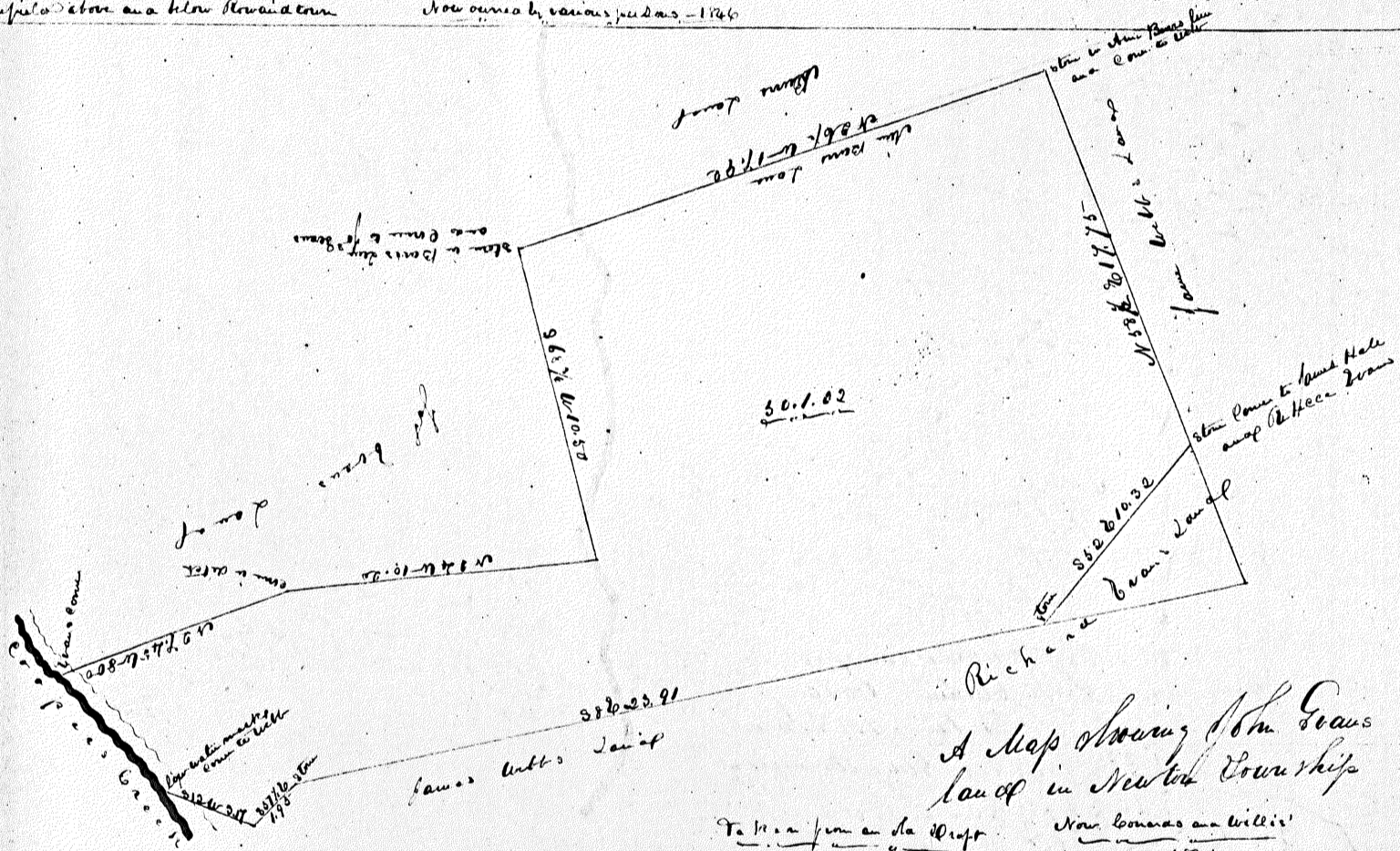
A Map showing land late the
 part of Samuel Rowland
 which contains 100^{ac} or less
 lying in Gloucester County





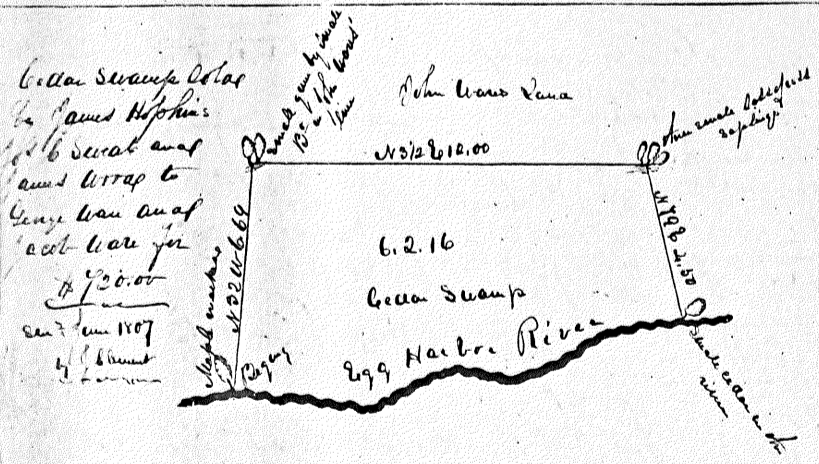
A Map showing a copy
of an old map made by Thomas
Harris the 31st of April 1898th map
of the lot between Hope and Peepers Creeks
now lying on both sides of the road from Camden
to Madrasville and a New River road
now owned by various persons - 1846

Taken from a map 180 years old



A Map showing John Geans
land in New Lot Township
Now owned by Willis
1846

Taken from a map



Cedar Swamp
to James Hopkins
and was
sent in 1807
of 1808


John Geans land

1821 & 1822

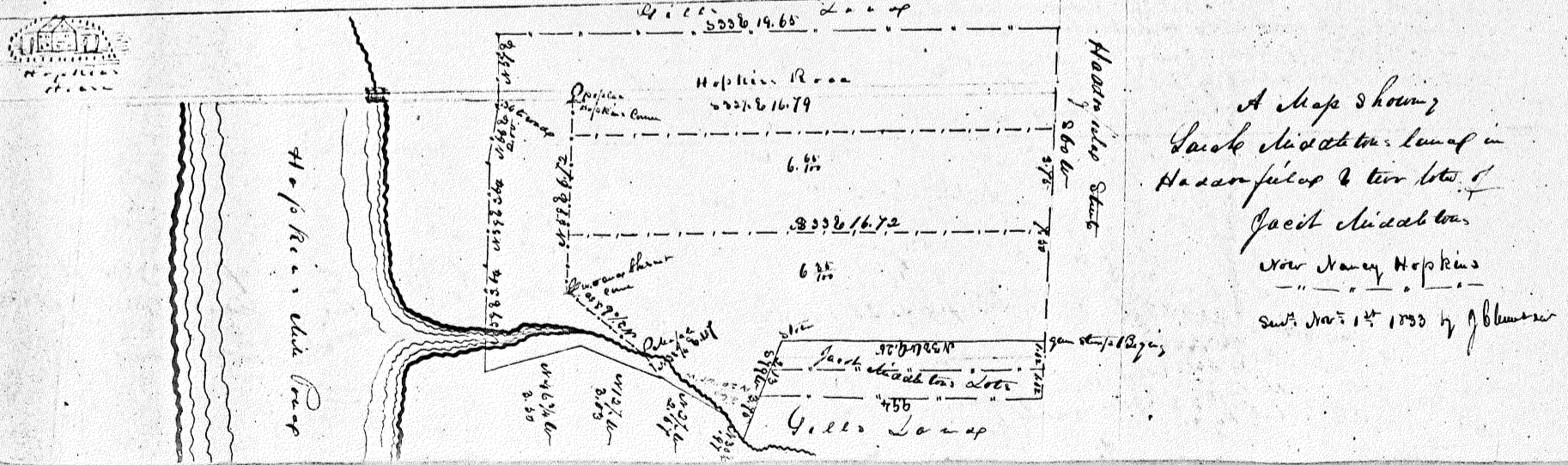
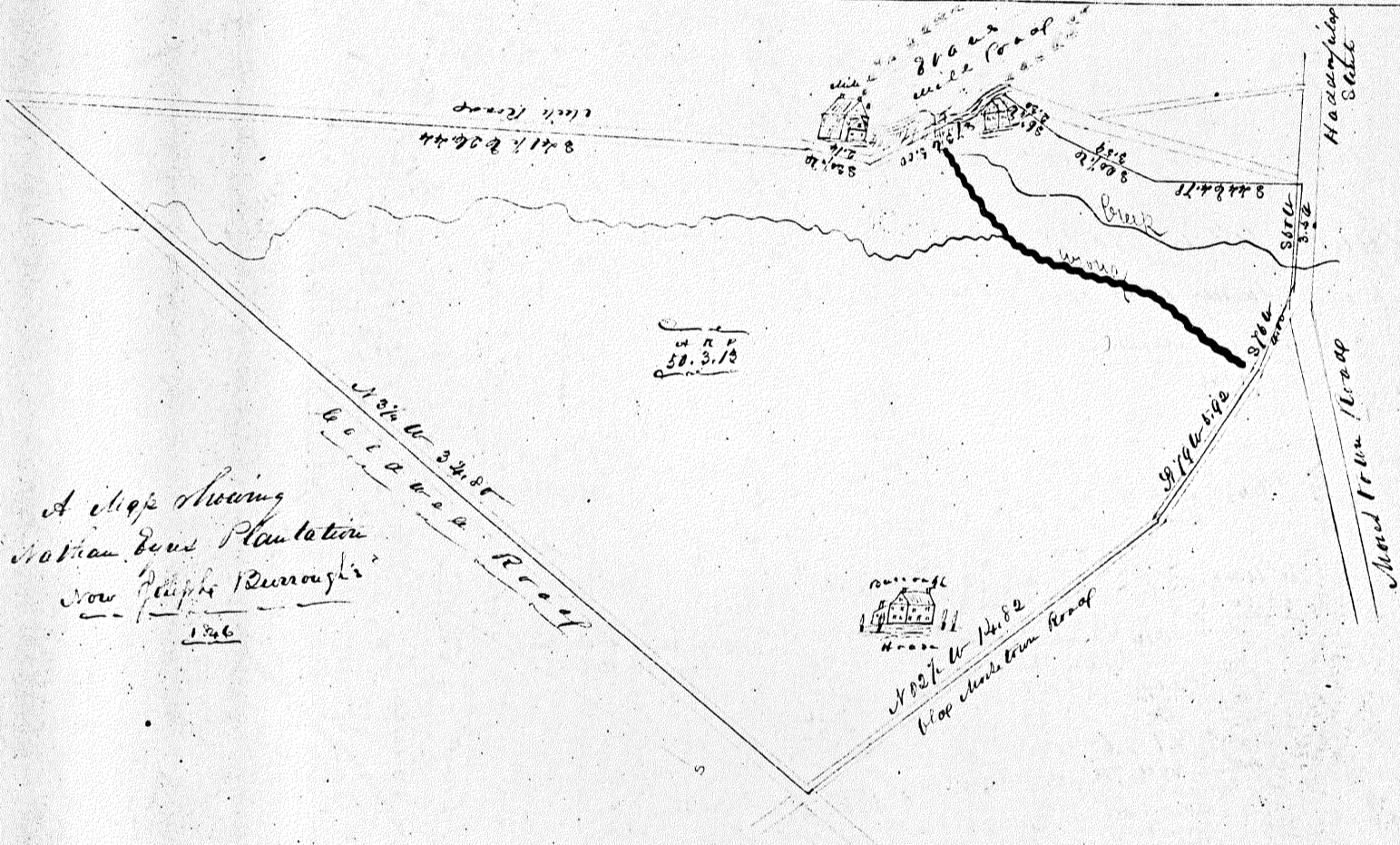
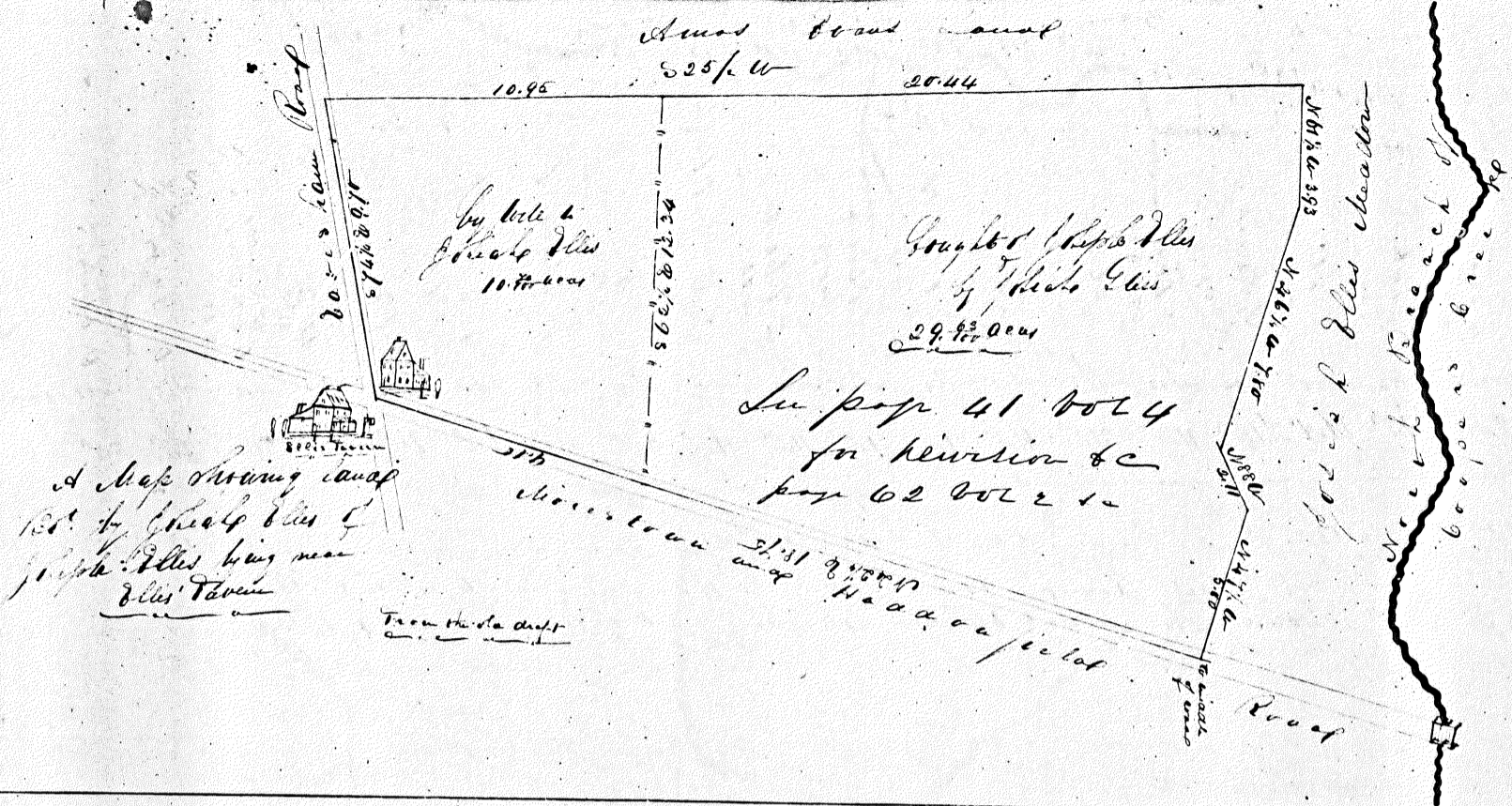
6.2.16

Cedar Swamp

New Harbor River



A Map of W. C. Hopkins
lot on Cedar Swamp
Survey July 21st 1807
By J. Geans



Original copies of this map are on file in the State

Part of a tract of land Mary North and
Wendell of and which descended to his children
William - James - Jacob - Elizabeth
Thomas - Isaac - Robert - John - Mary
Mary North - Robert - John - Mary
1824 - 5th M - 1825 - 225 -
1824 - 5th M - 1825 - 225 -

George Mapple, it but this land of the location of William North and
of Richard Smith - George Mapple made a will but died before it
was executed - George (his oldest son) became the heir at law, but to
carry out his father's will conveyed this tract of land to his brother
Isaac Mapple by deed dated September 22nd 1766. recorded
at Denton in Lib. X - 106 -

(This was the first George Mapple
homestead property and where he died)

for title to Hillman land
in A-306 - D-72 - boundary

In title to Mapple land
in Isaac Mapple's survey
dated 3rd mo 5th 1785
Lib. T - 307 - also
on file -

The tract just shows the division of
Sams 2 Zams which made June 16th
1824 - Book No 2 page 296 complete
office recording -

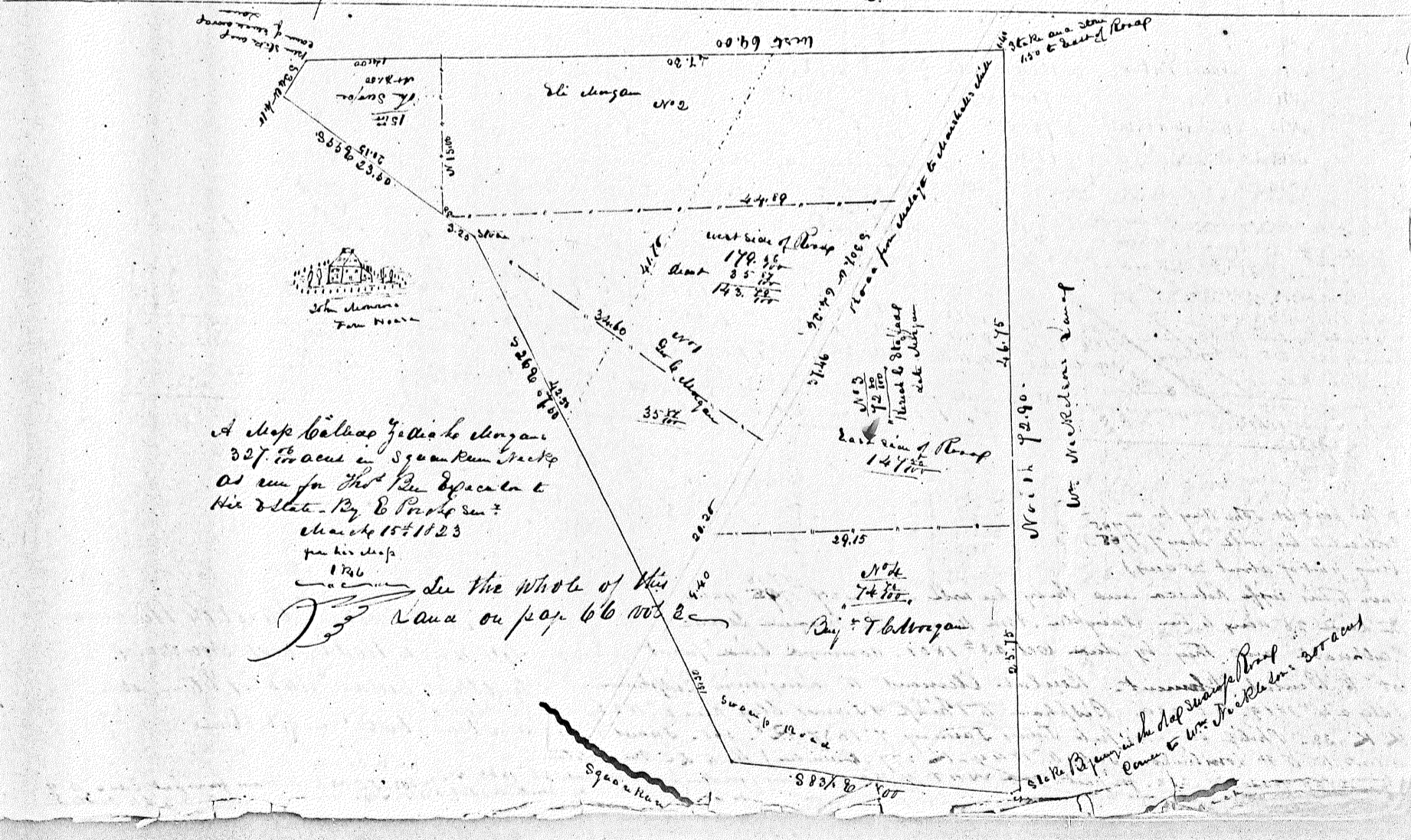
to Elizabeth all lands married
William North - the deceased her
husband and by her will ordered
to sell this land - She conveyed to
John Student February 1st 1845 Lib. X
D-221 Boundary

Richard Smith's survey of 252
acres May 2nd 1758 recorded in Lib. X
D-221 Boundary

part of the original survey
of this tract was in
page 11 Vol 5 of
Richard Smith's survey
The red ink shows
the land owned
in 1824

Mary wife of Samuel Laws
119.5.00

A map showing the division of
Isaac Mapple's estate as made in 1785
1819 for boundary to his heirs as recorded in Book
B of boundaries page 340 boundary office
with Shays Lib. X



A map of the land of George Mapple
as per the plan of Isaac Mapple
His estate by & Robert Smith
March 15th 1723
per his map
1726

In the whole of this
tract on page 66 100 &

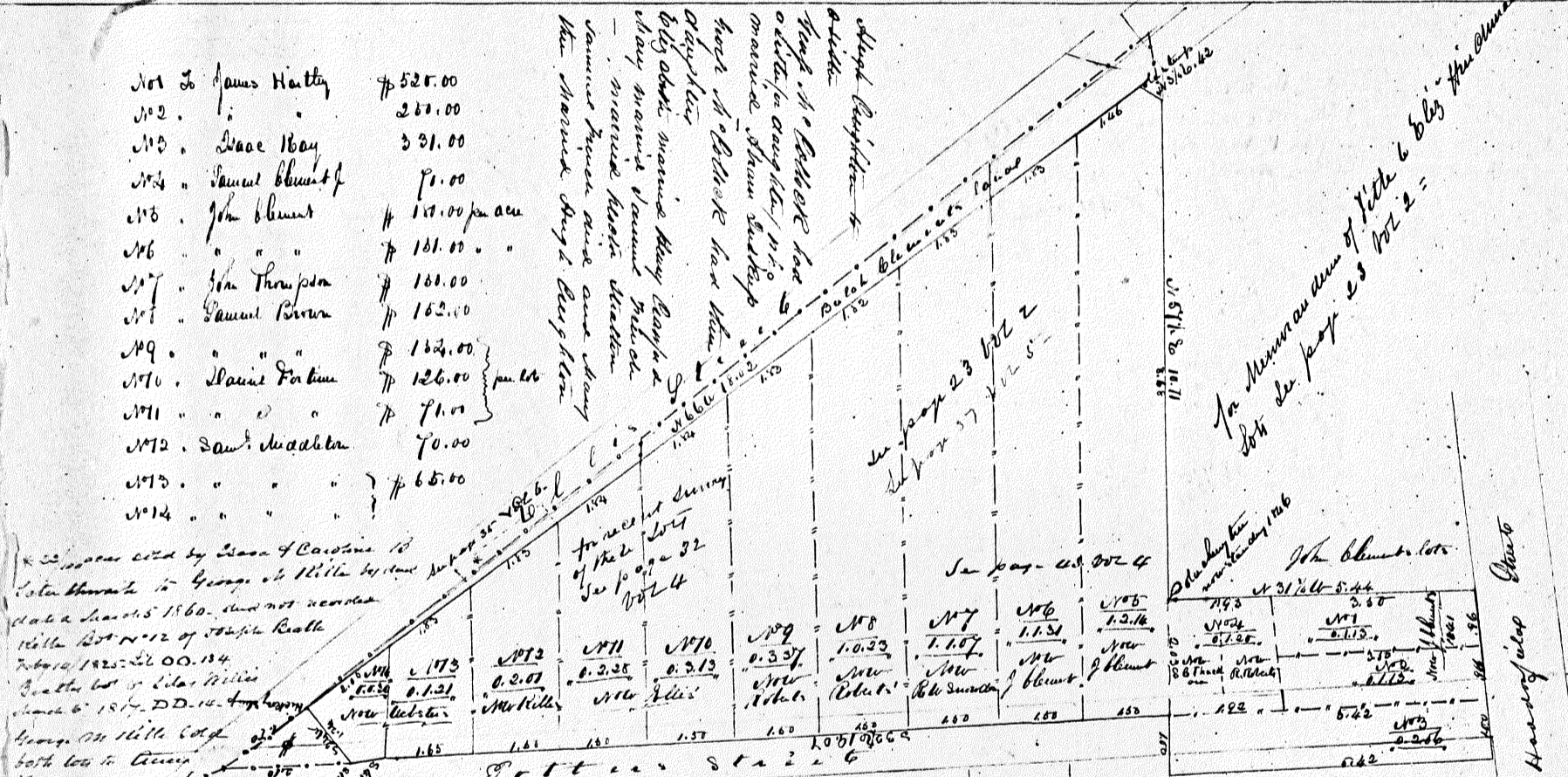
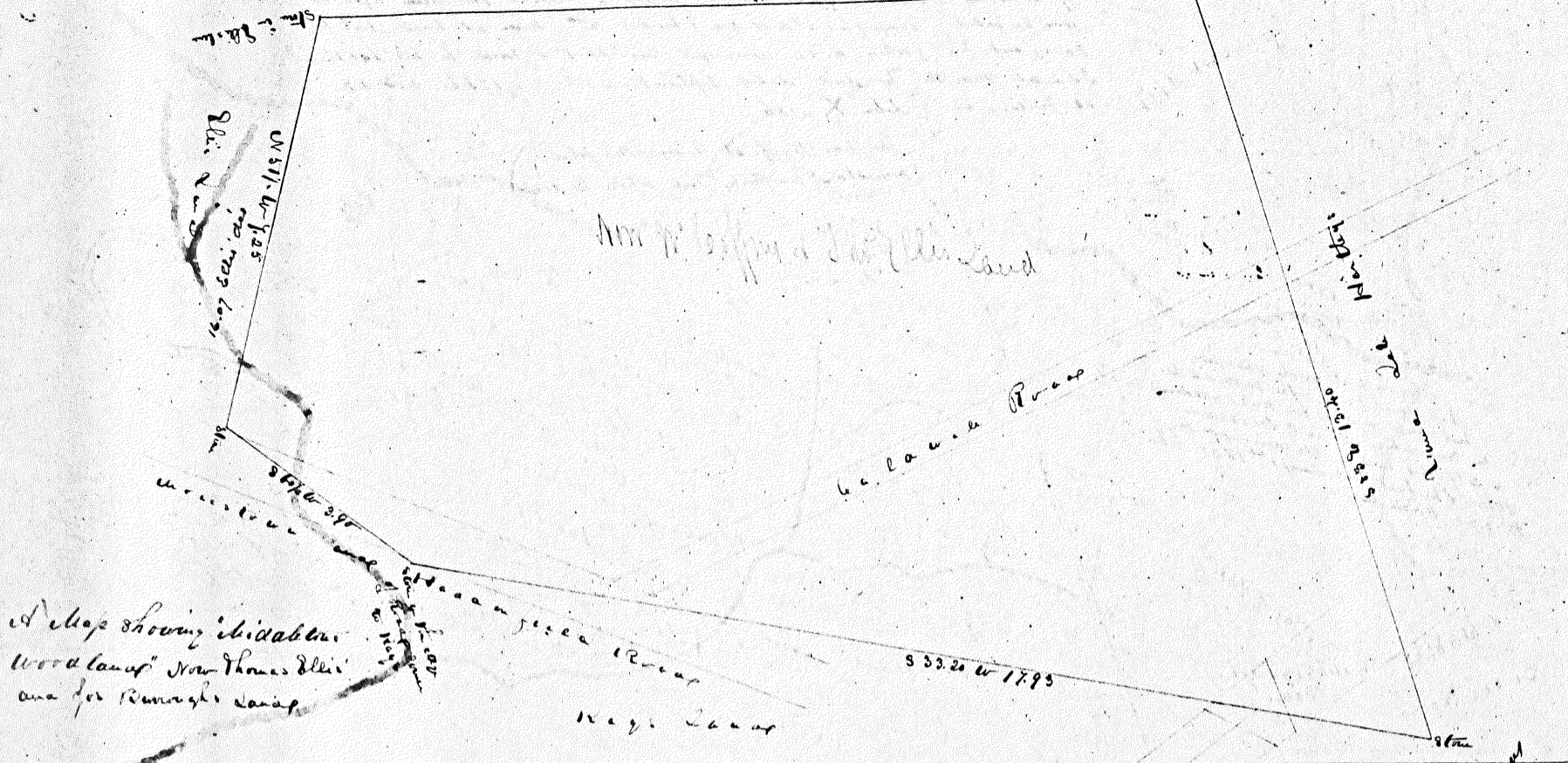
North 72.90
West 46.75

West side of Road
179.35
East side of Road
143.75

By T. Mapple

In the map showing the division of
Isaac Mapple's estate as made in 1785
1819 for boundary to his heirs as recorded in Book
B of boundaries page 340 boundary office
with Shays Lib. X

Hollyhock Cape
W 338 15 12



No 1 to James Harty	\$ 525.00
No 2 "	200.00
No 3 " Isaac Kay	321.00
No 4 " Samuel Blumenthal	75.00
No 5 " John Blumenthal	157.00 per acre
No 6 " " "	101.00 "
No 7 " John Thompson	100.00
No 8 " Samuel Brown	152.00
No 9 " " " "	102.00
No 10 " Louis Fortune	126.00
No 11 " " " "	71.00
No 12 " Saml. Hitchman	70.00
No 13 " " " "	65.00
No 14 " " " "	

* See papers cited by Isaac & Caroline B...
 John Blumenthal to George de Witt by deed...
 1860. and not recorded...
 1860. lot 5 of 50th Block...
 1860. lot 5 of 50th Block...
 1860. lot 5 of 50th Block...
 1860. lot 5 of 50th Block...
 1860. lot 5 of 50th Block...

This point lot John Kay by a...
 1795...
 (being part of about 25 acres)
 given to his wife Rebecca and they by will January 27 1795 gave
 the said 25 acres to her daughter Ann Kay - she married Isaac
 Cathwell and they by deed Oct 23 1801 conveyed said point
 lot to Beulah Clement. Beulah Clement to Benjamin Bidpham
 July 24 1819. E E 239. Bidpham to Philip & James Stoy here 2 1822
 H H 38. Philip Stoy - his 1/2 to James Stoy 7 1837 R 385. James Stoy
 assigns to H H Stoy and son July 5 1844 - H 277 (Rainden) He to S E Omdahl
 March 30 1854 - V 233. for part and W H T to Thos. Hitchman (front part) March 26 1853 - N 40 - 383. S E M to Thos. Hitchman for his part July 4 1859
 N 27 30. He to E L de la Cour July 3 1865 - N 46 - 371. He to P H de la Cour He to H L de la Cour

named Mallock's wife and the
mother of Josiah Timothy & John
was a daughter of ~~James~~
Homer near Mallock's Hill
John Burroughs of Newton
his name was Elizabeth

The title conveyed
to me of Mallock's & N. Bates
was dated Sept 15 1817
Lib 00 folio 214-

Timothy Mallocks
conveyed to N. Bates deed
dated Nov 6 1813
Lib 2 432-

Timothy Mallocks
Shaw

Josiah Mallocks
Shaw

near the blunets

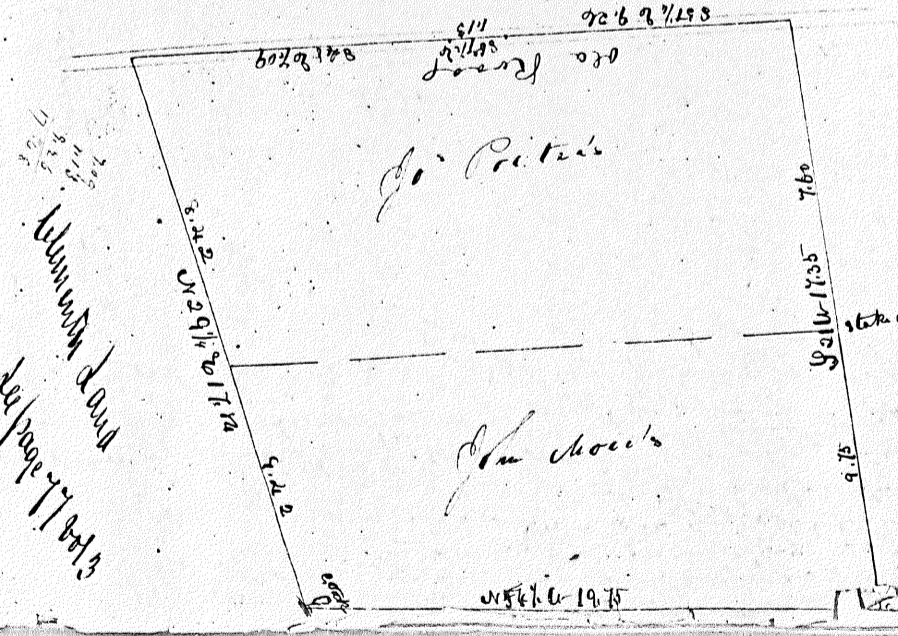
some conveyance by John Mallocks
to N. Bates dated Dec 29 1822 Lib 00 232

See page 74 Vol 4 for copy of original map

John Mallocks
Shaw

See page 100 for a survey made
of this property by me 1827

A map showing
the Division of Samuel
Robert's Land } Mallocks plantation in
de page 55 } Waterbury (now Mallock's Township)
Vol 4 }
Taken from the map of division
1726



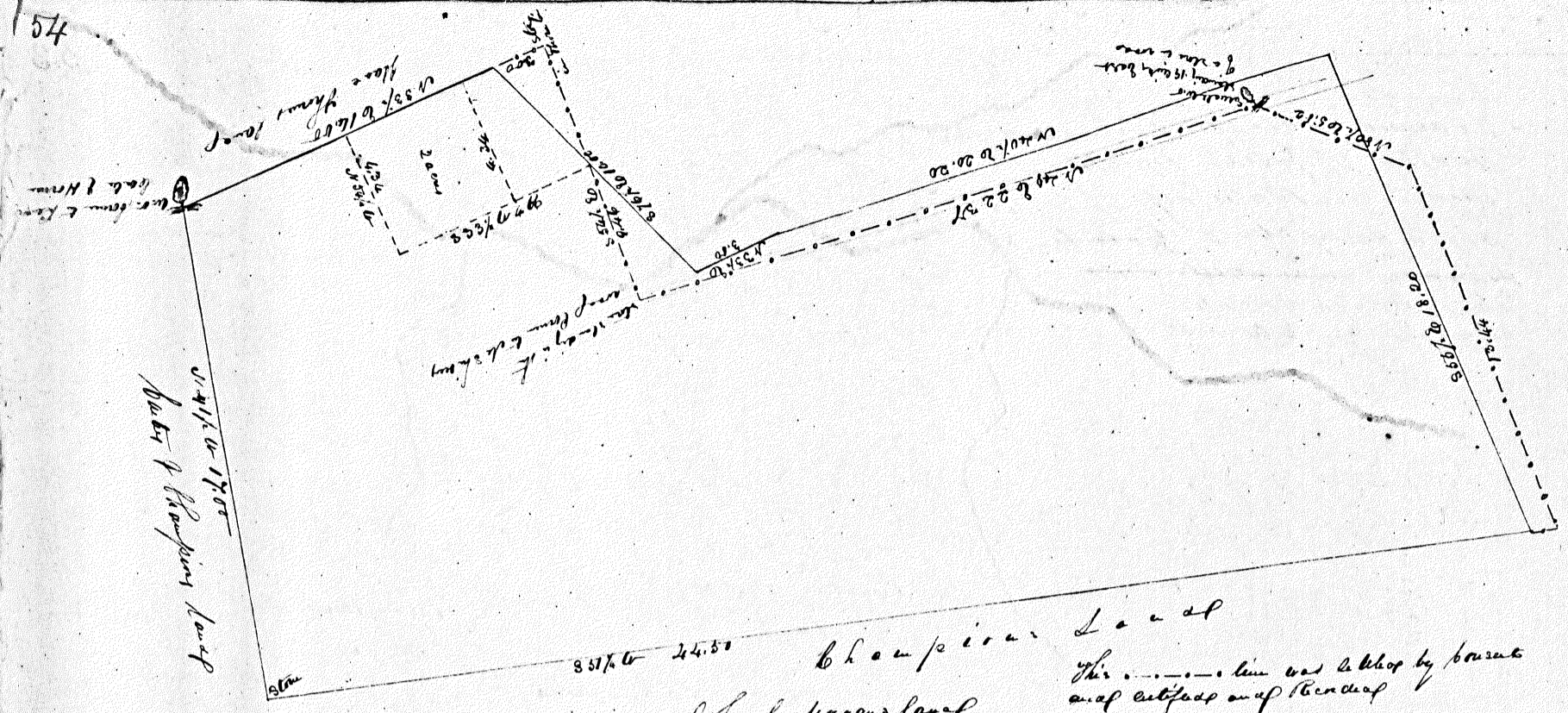
A map showing the
Division of land of Robert
of Pat. 25/2 and John Shaw
lying near the head of
1726

See page 100
de page 74 Vol 4

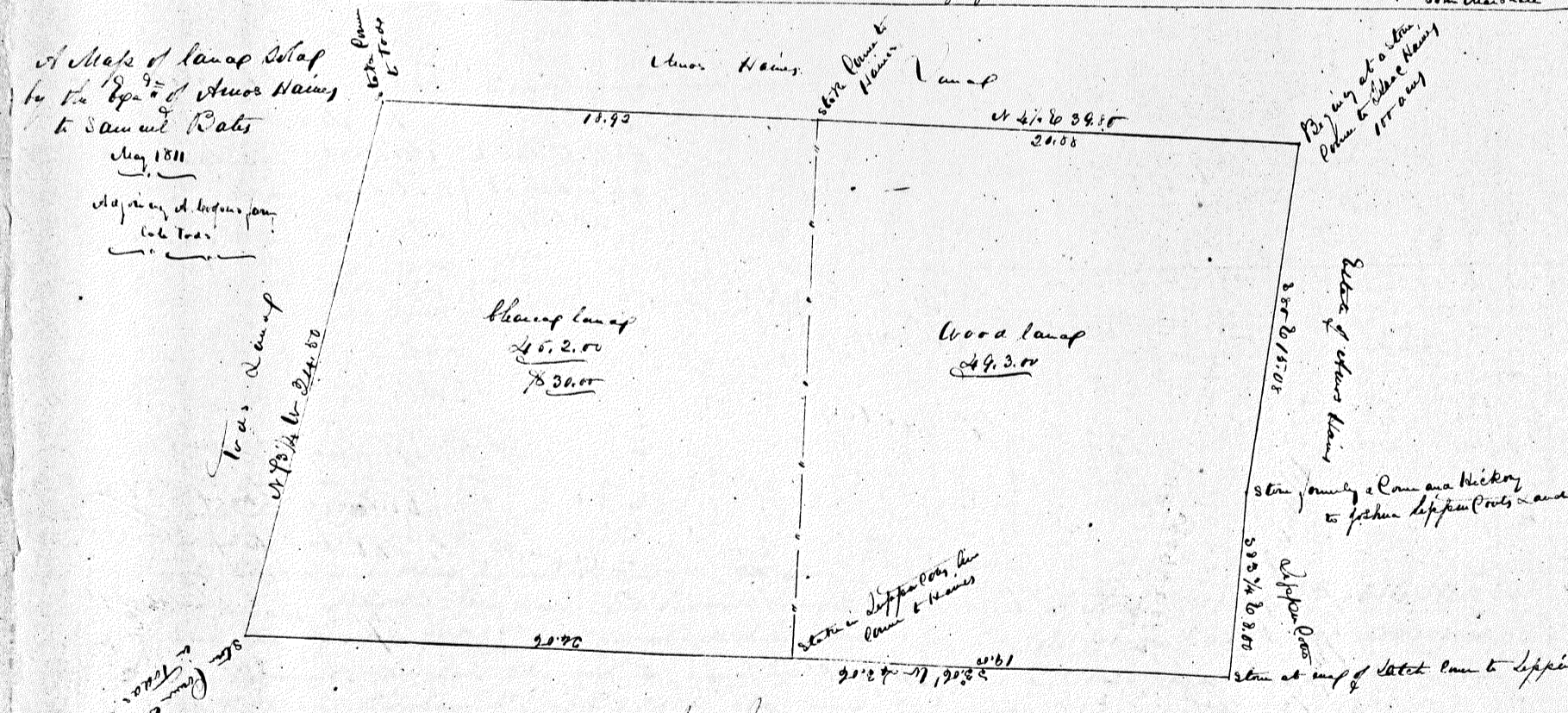

John Mallocks
de page 74 Vol 4

John Mallocks
de page 100 Vol 1

See page 100 for a survey made
of this property by me 1827

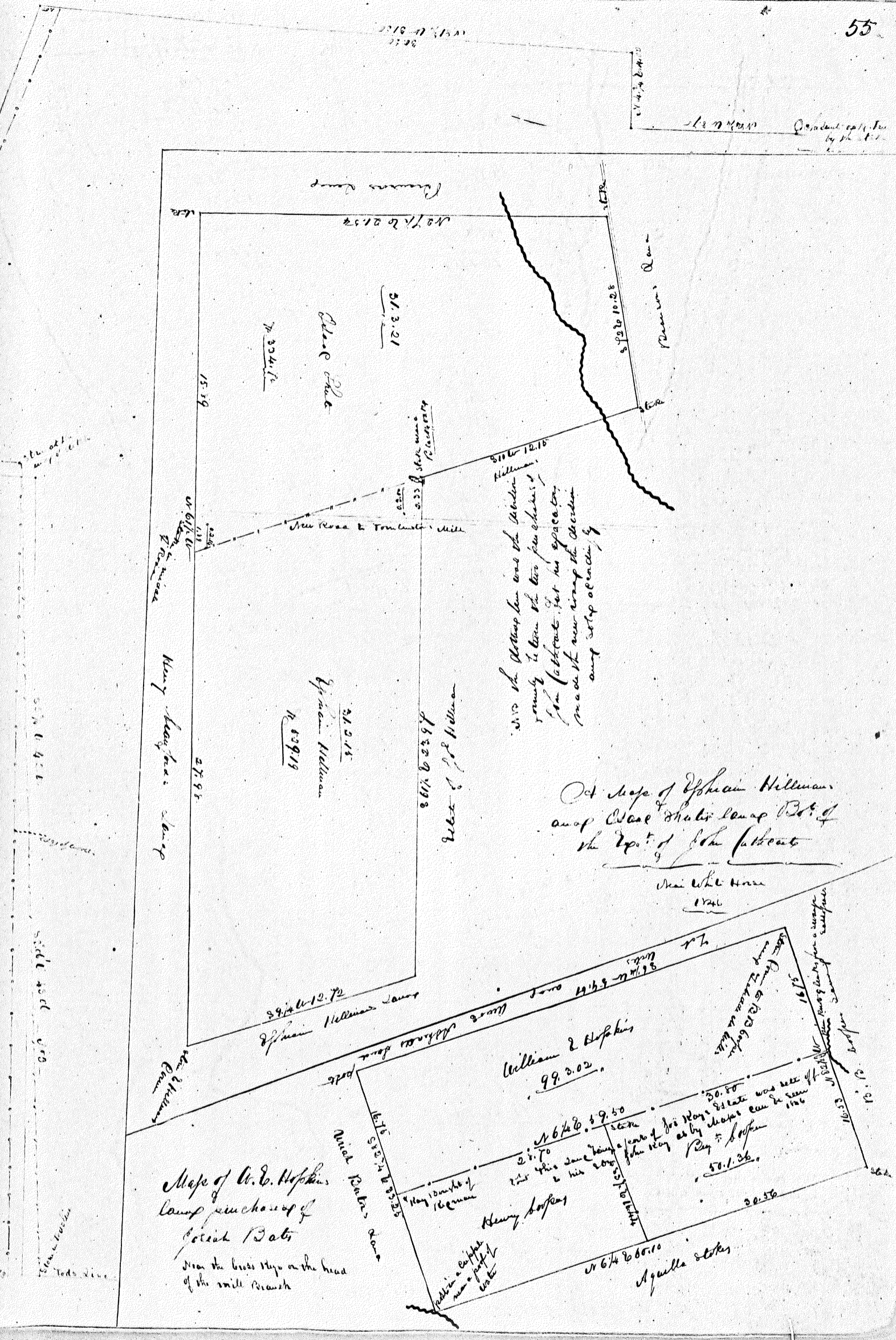


Champion Land
 Map of John & Mary's land
 in the town of (now Blawan)
 Township
 1766



James & Mary's land

Line of 2000 ft. to the west of the site of the mill...
The line shows the course of the river...
The stones across the river...



Map of W.D. Hopkins
Camp purchase of
John Bates
Near the bridge N.Y. on the head
of the mill branch

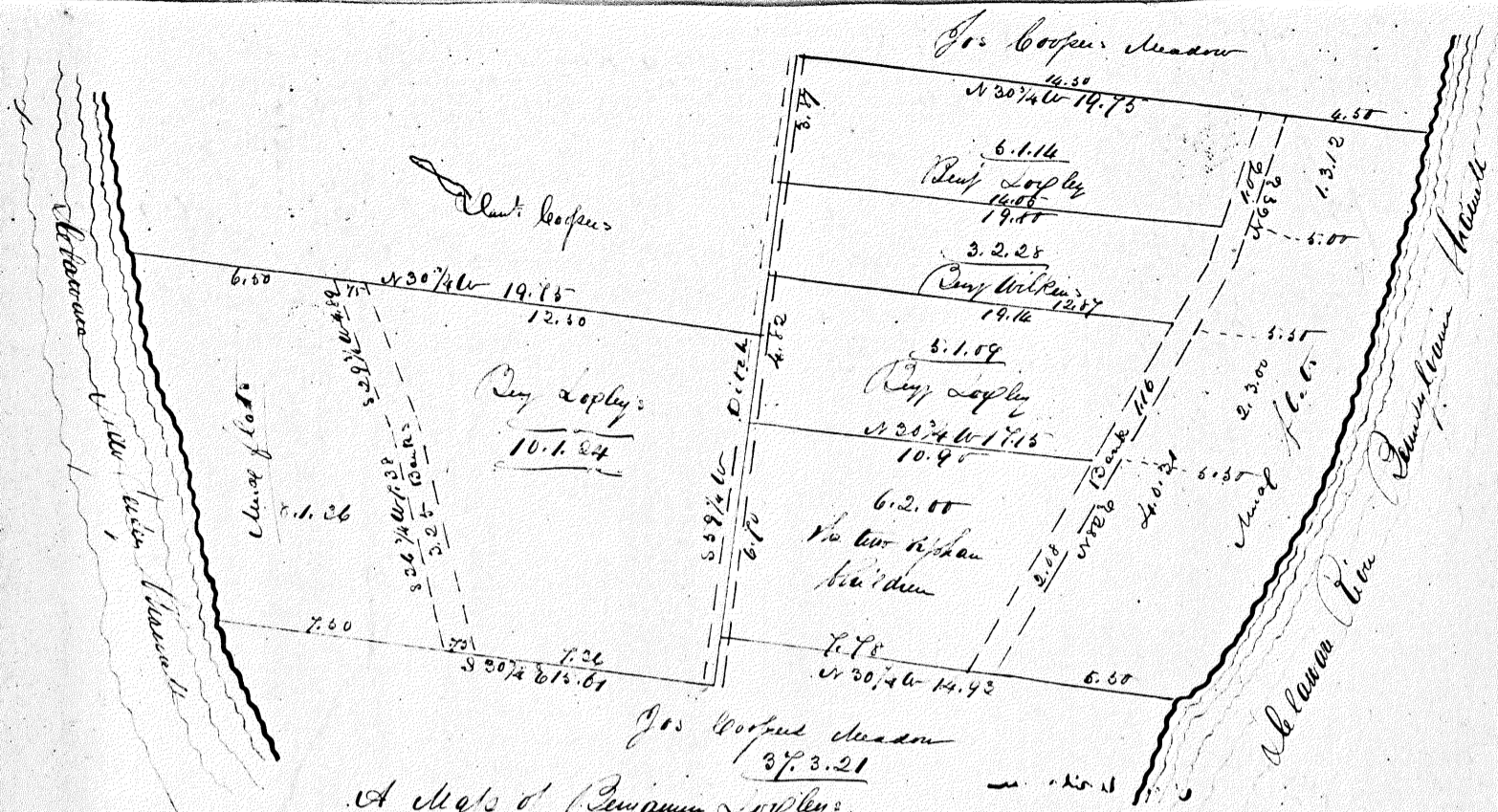
William & Thomas
99.202

1819 The old map line was the...
...made the new map...
any other opening

Old map of John Hillman
and West State Camp...
the Dept. of John Bates

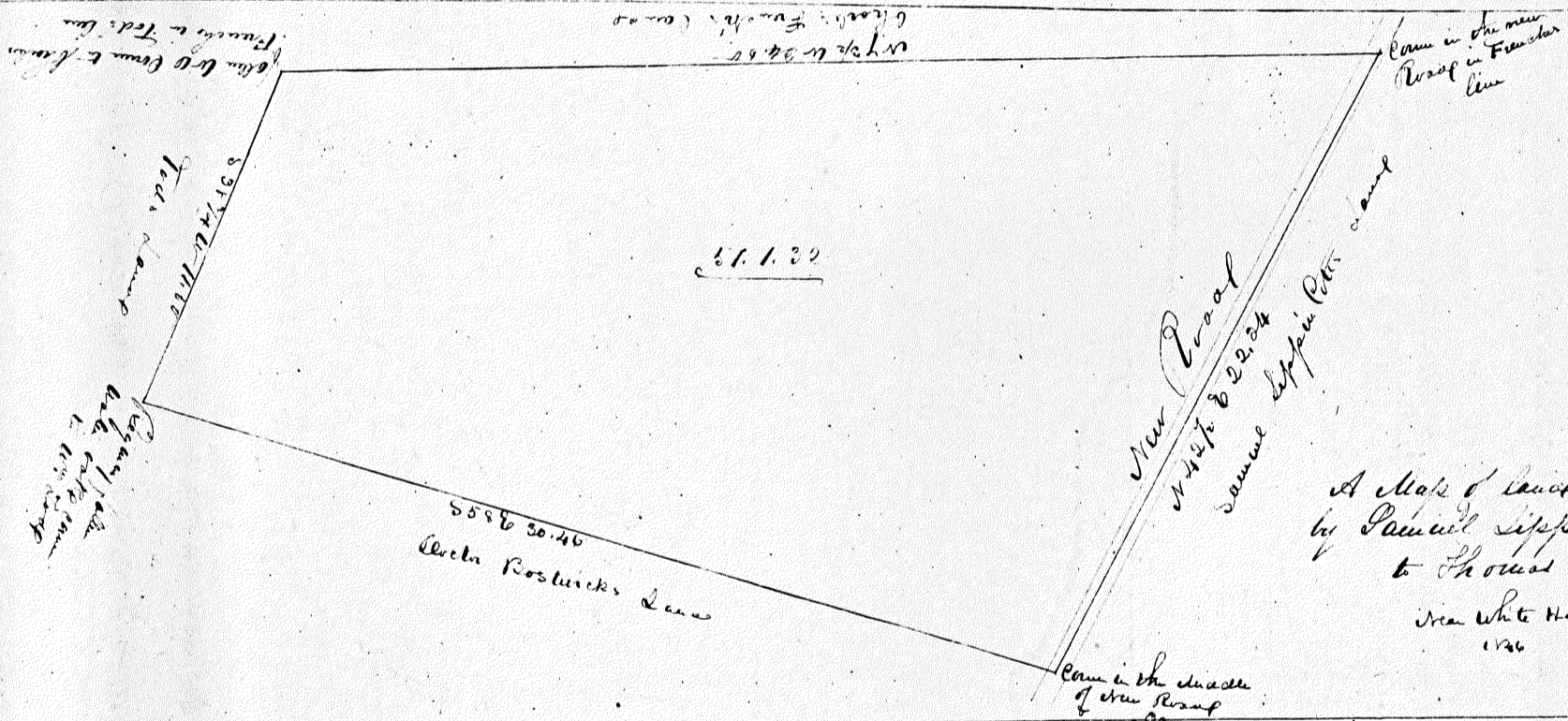
John Bates
1819
...
1819

Agulla Stokes



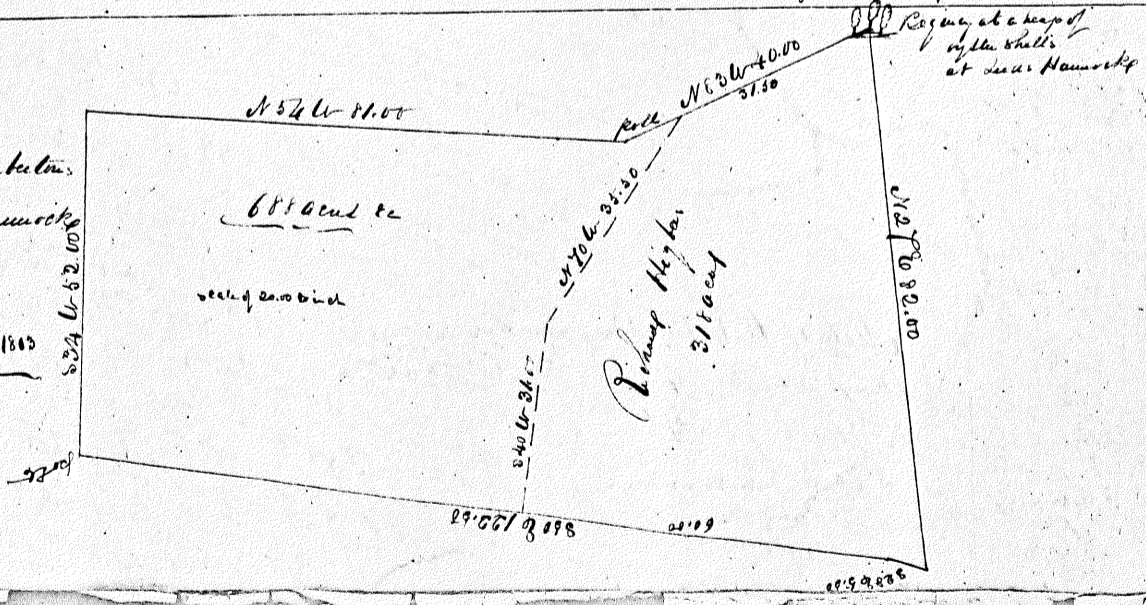
A Map of Benjamin Lofley's
Meadow on Chickens Hill as run
by Robert and March 12th 1782

From his sketch



A Map of land sold
by Samuel Lippincott
to Thomas Bank
near White Hall
1786

A Map of Wood Pentecost's
Meadow Below Lees Hamrick
in Bernard's back
Taken from a map made
by Matthew Collins Sept 4th 1805



Providence Vana
N 57° 46' 26.76"

57

See Hiram's map
S 26° 0' 26.36"

See page 15 vol 3

Archibald and Richard
and John's blue survey

New Whitman

A map of lands
sold by Samuel Richardson
to Henry Postwick
near White Horse
line

A Map of Samuel Peals
Survey the line as settled by
Settlement
From a map
drawn

20° 26' 36.36"

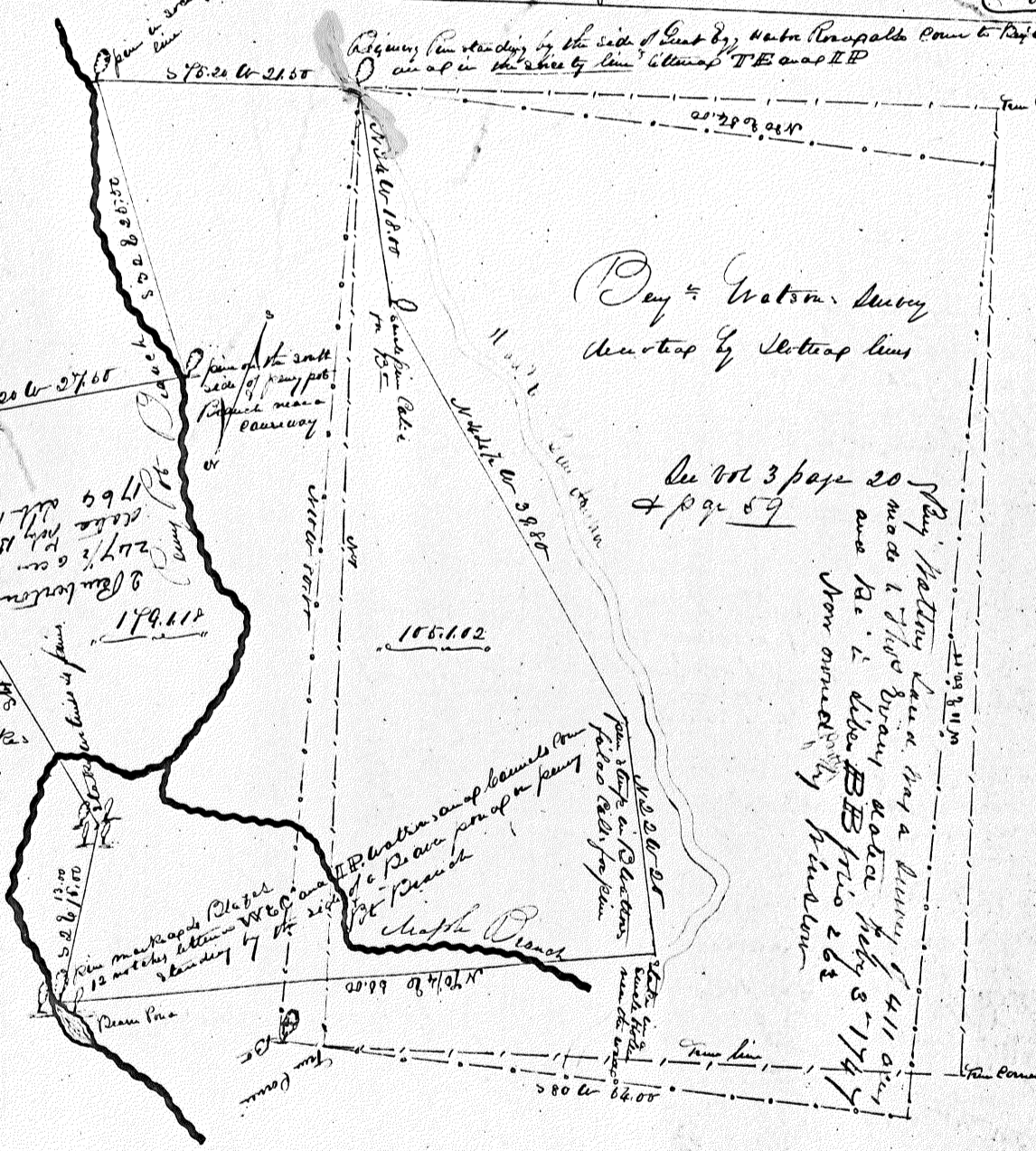
Beginning the standing by the side of Great Bay, near Prospect Point to the
end of the line by line A B and T E and T P

By Watson Survey
described by Settle's line

See vol 3 page 20
& page 59

By Hattie Lane, that a survey of 411 acres
made in 1780 by surveyor John
and he is also BB file 26
now owned by Hiram

A Map of Pemberton
and Watson's map and
the interface of the surveys
and Watson's line take
155 acres off Pemberton's map
leaving Pemberton 179 acres
lying below Blue Anchor
Sunk by of blunder 1874
Feb. 21st
from his map
1874



State (Call for pin) near the road

79 3.07.073
N 21 1/2 80.00

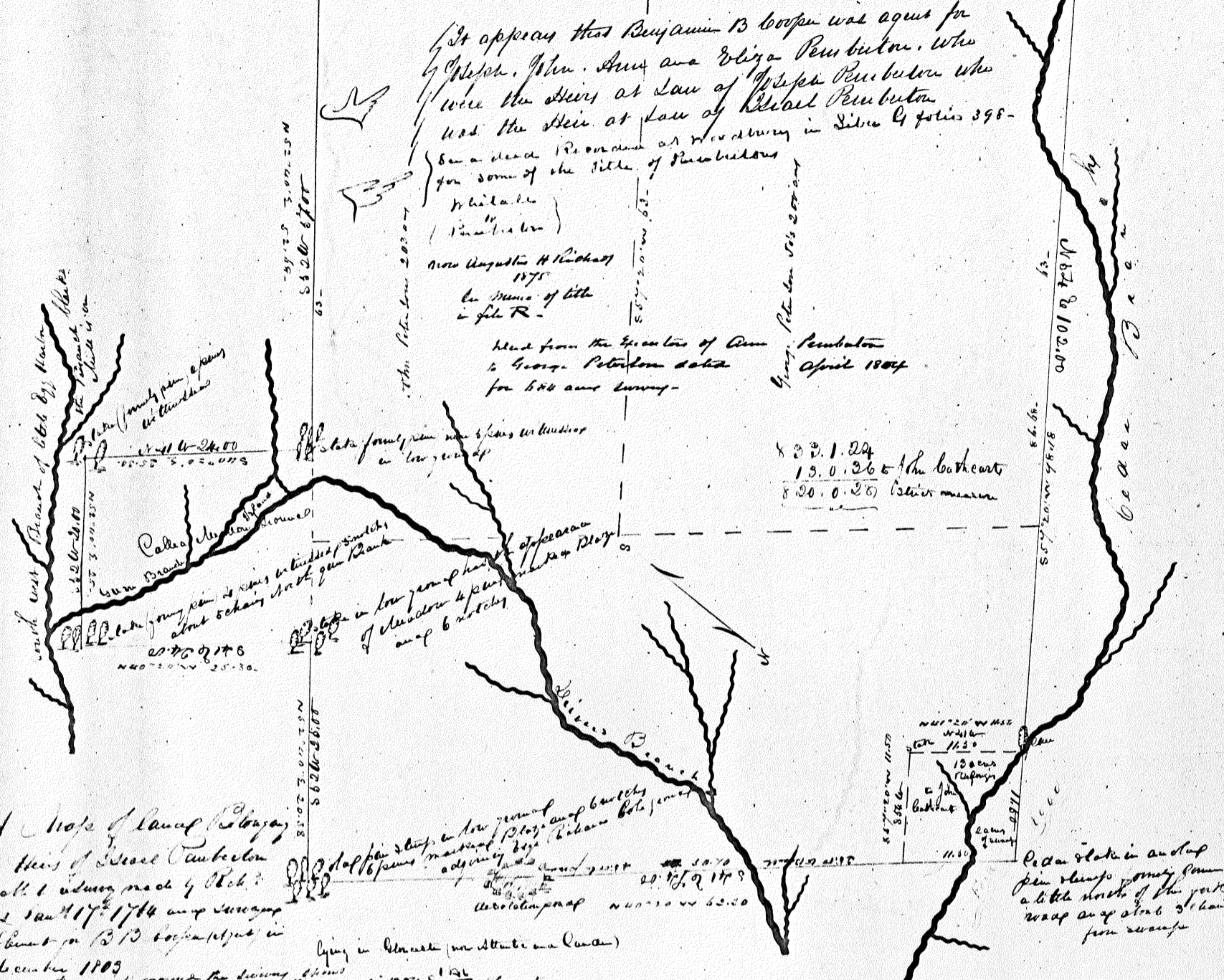
Pin line I.P. Hedges camp markers and water (very dry) on chain from Clear Branch and near on the road

It appears that Benjamin B Cooper was agent for Joseph, John, Anna and Eliza Pemberton, who were the heirs at law of Joseph Pemberton who was the heir at law of Richard Pemberton
See a deed recorded at Woodbury in Liber 4 folio 398- for some of the title of Pemberton
White
Pemberton

Now Augustus H. Richards 1875
in name of title in file R.

Went from the executor of Ann Pemberton to George Peterson dated April 1864 for 500 acres Survey

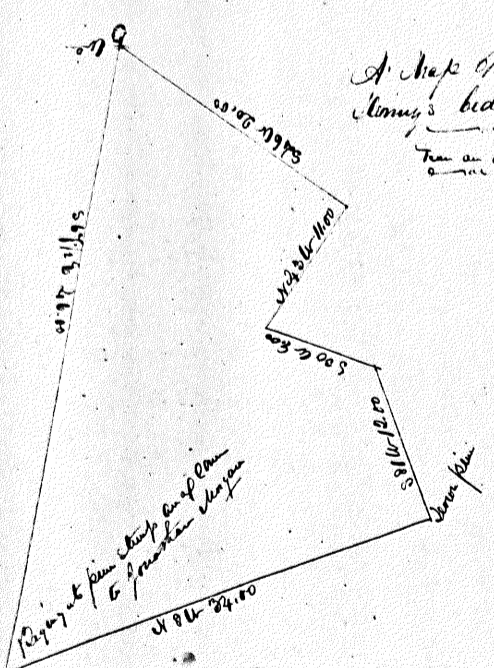
8 3 1. 24
13.0.26 to the bottom
8 20.0.25 better measure



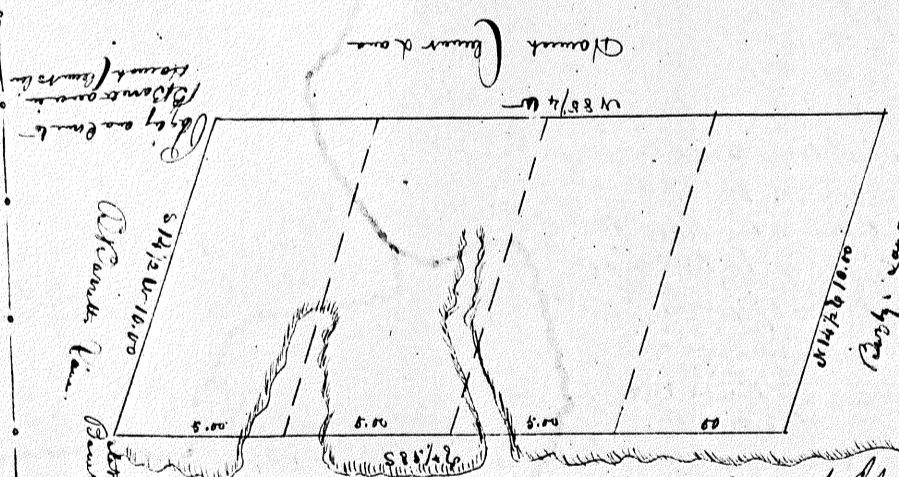
A Map of Land of Benjamin B Cooper
to the heirs of Richard Pemberton
as small 1 survey made by Richd
Somers Jan 17 1784 and surveyed
by Benjamin B Cooper Sept 11
1805
lying in Block (see attached and under)
The end with around the survey shows
the casing done February 20 1805 by J. H. Clement

Map of land of Benjamin B Cooper
to the heirs of Richard Pemberton
as small 1 survey made by Richd
Somers Jan 17 1784 and surveyed
by Benjamin B Cooper Sept 11
1805
lying in Block (see attached and under)
The end with around the survey shows
the casing done February 20 1805 by J. H. Clement

Reda stone in and up
pin slings from some
a little north of the point
wrap an of about 3/4 hour
from swamp

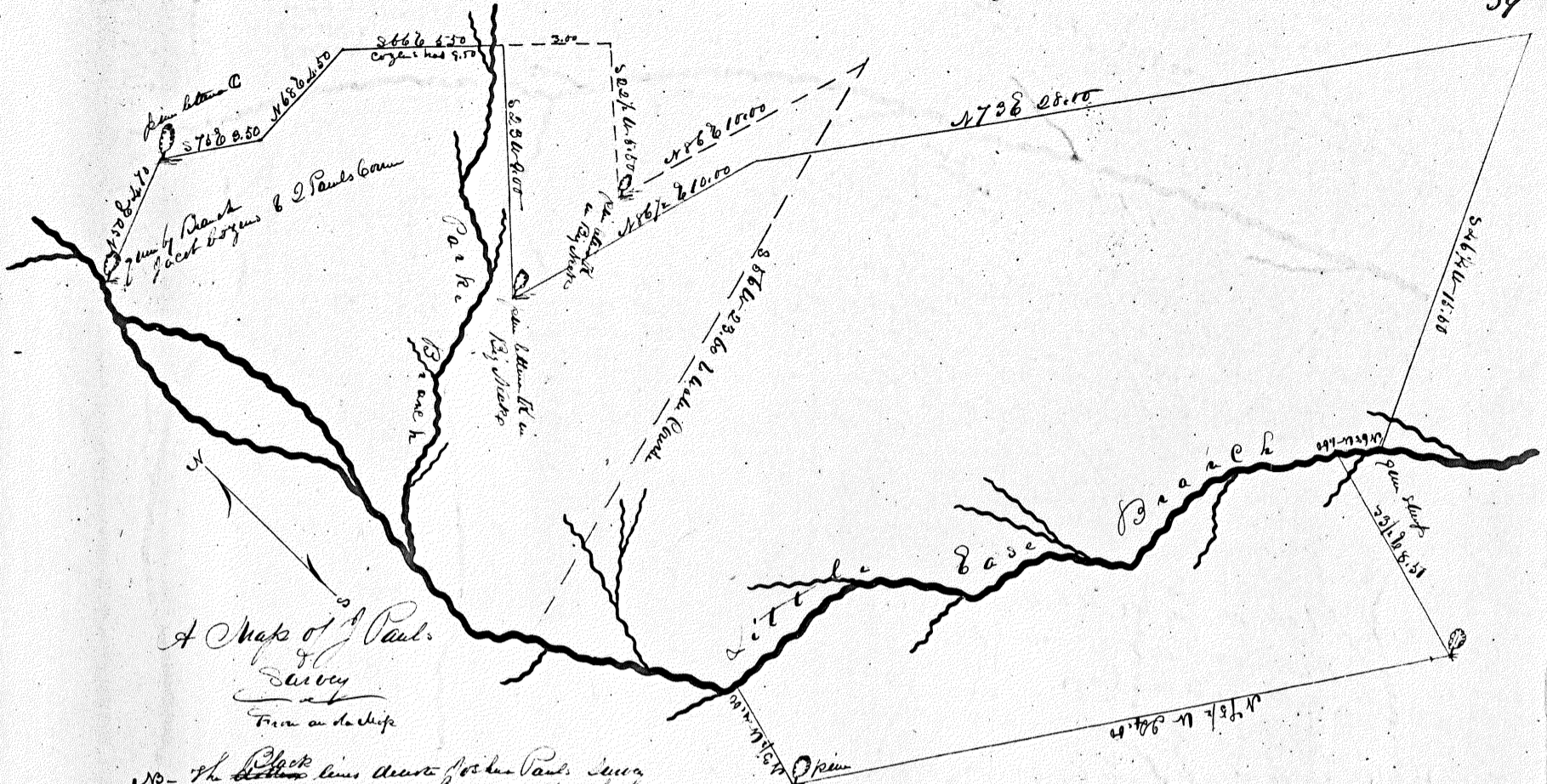


A Map showing several
lines of land survey
from on the slope
of a hill



A Map of Clear Run by
Lump
Township

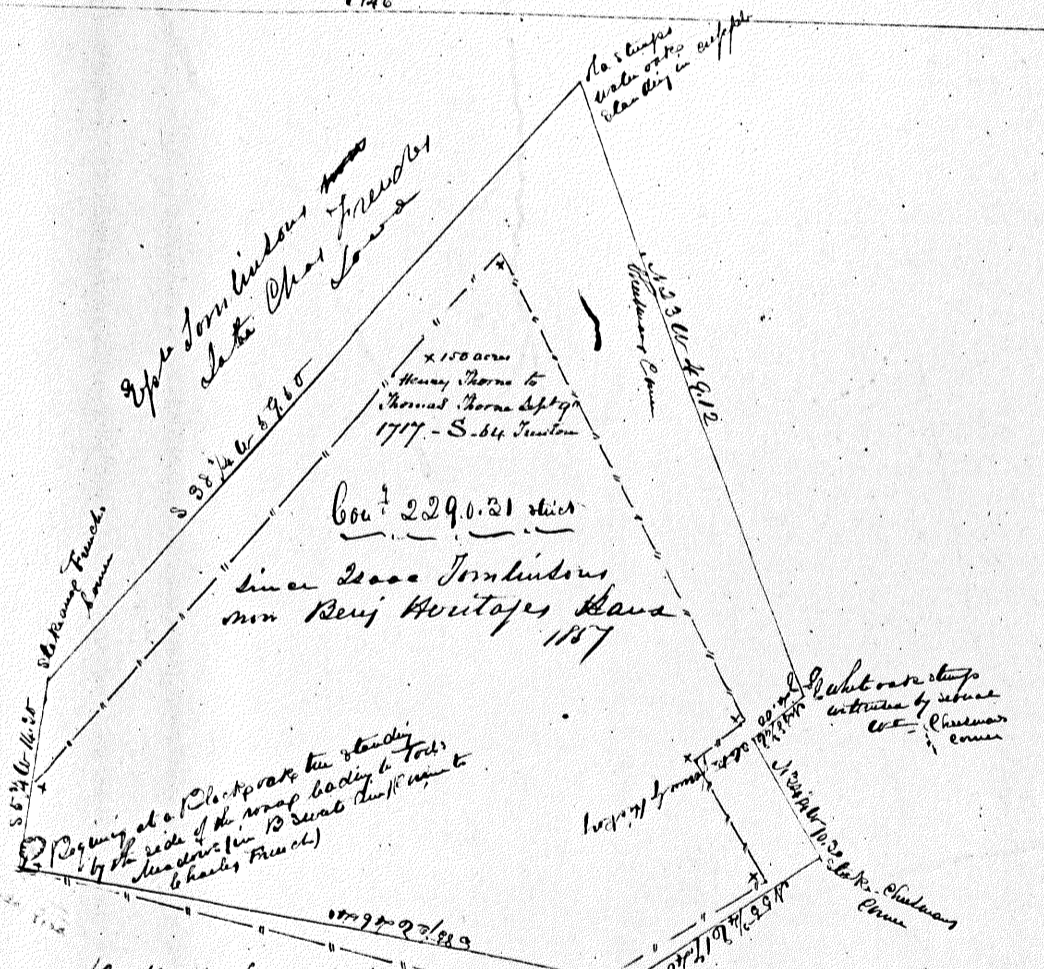
Survey Feb 24 1807 by J. H. Clement



A Map of Pauls River
Survey
From a sketch

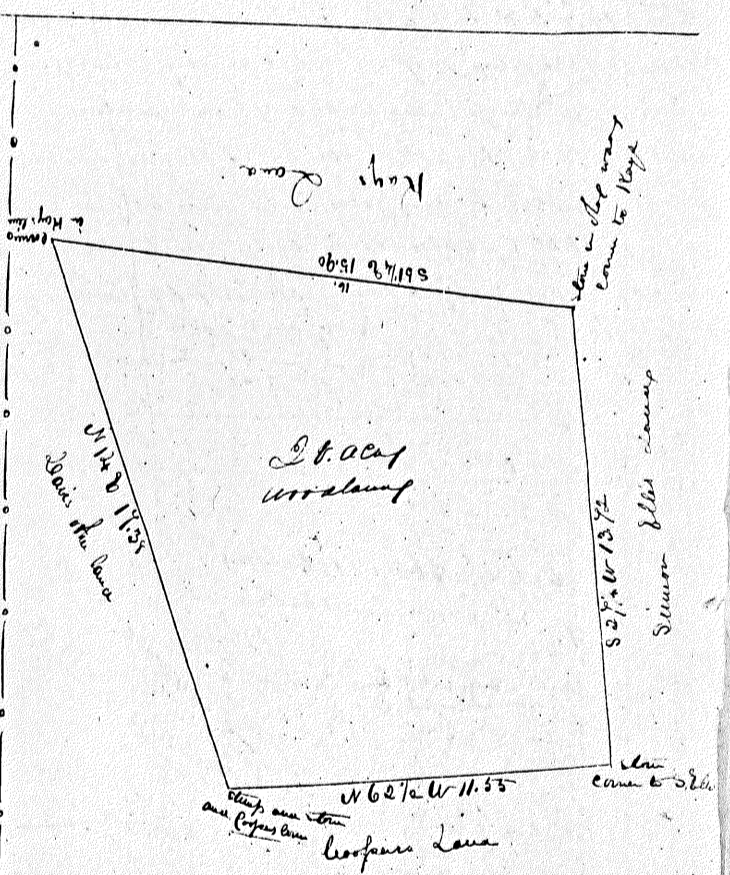
No. The Black line shows the Pauls River
agreed to the full extent, the dotted line the survey
made by 8 boys about 1750 in the Pauls Office
at Woodbury, the original survey of 1750
Pauls 85-000

1746

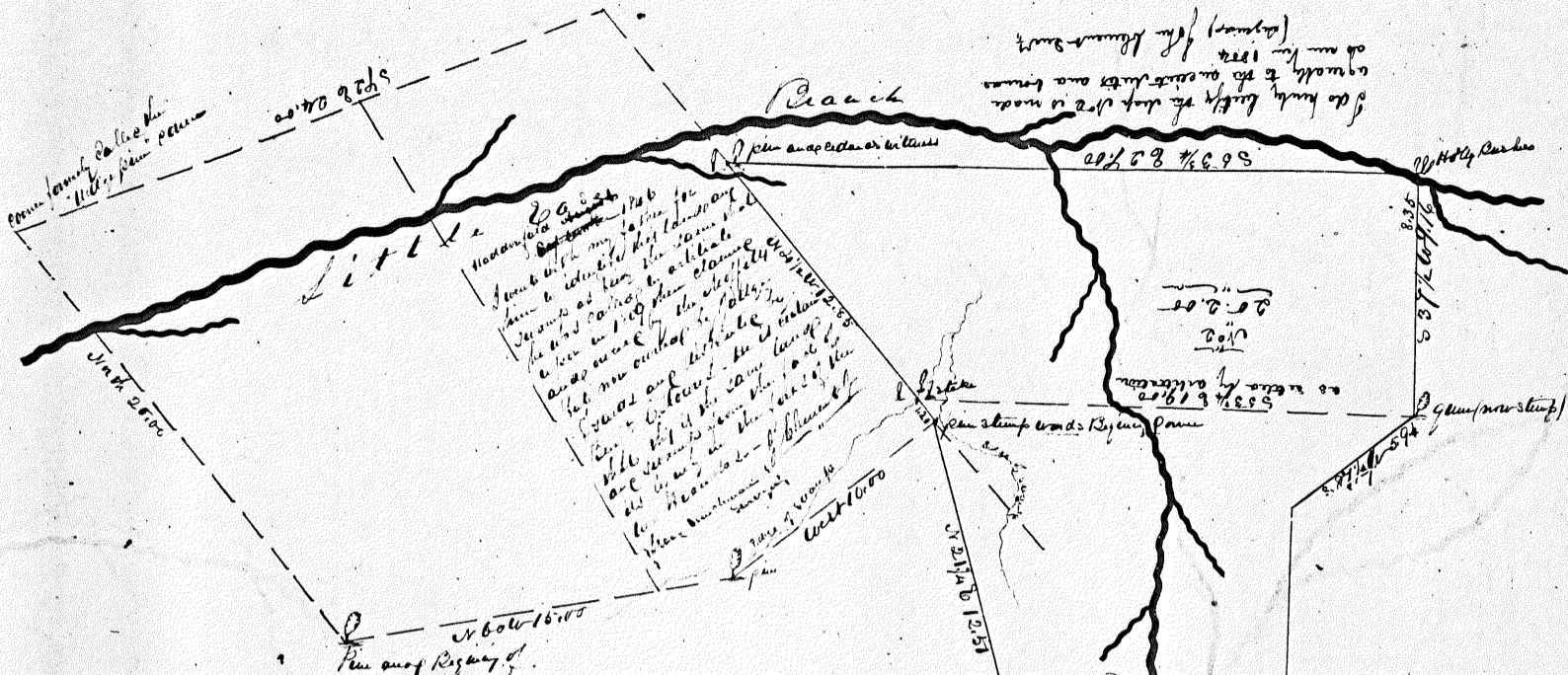


Sketch of a part of William
Trors land in Walsingham Township
No. The dotted line shows the lines survey
the 12th July 1789 and the Black line
shows the survey of the 2nd Sept. 1803

From the sketch
1746



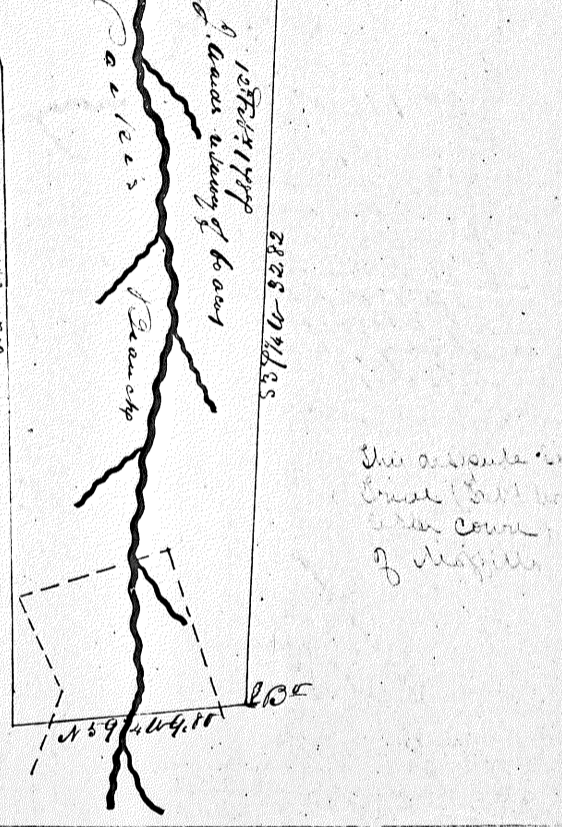
A Map showing a part of Woodland
divided by Samuel S. Davis to his three
daughters. Date of April 16th 1811 by J. Bennett
From a sketch



A Map of Pease Branch
Survey on Pease Branch
Cumberland County
1796

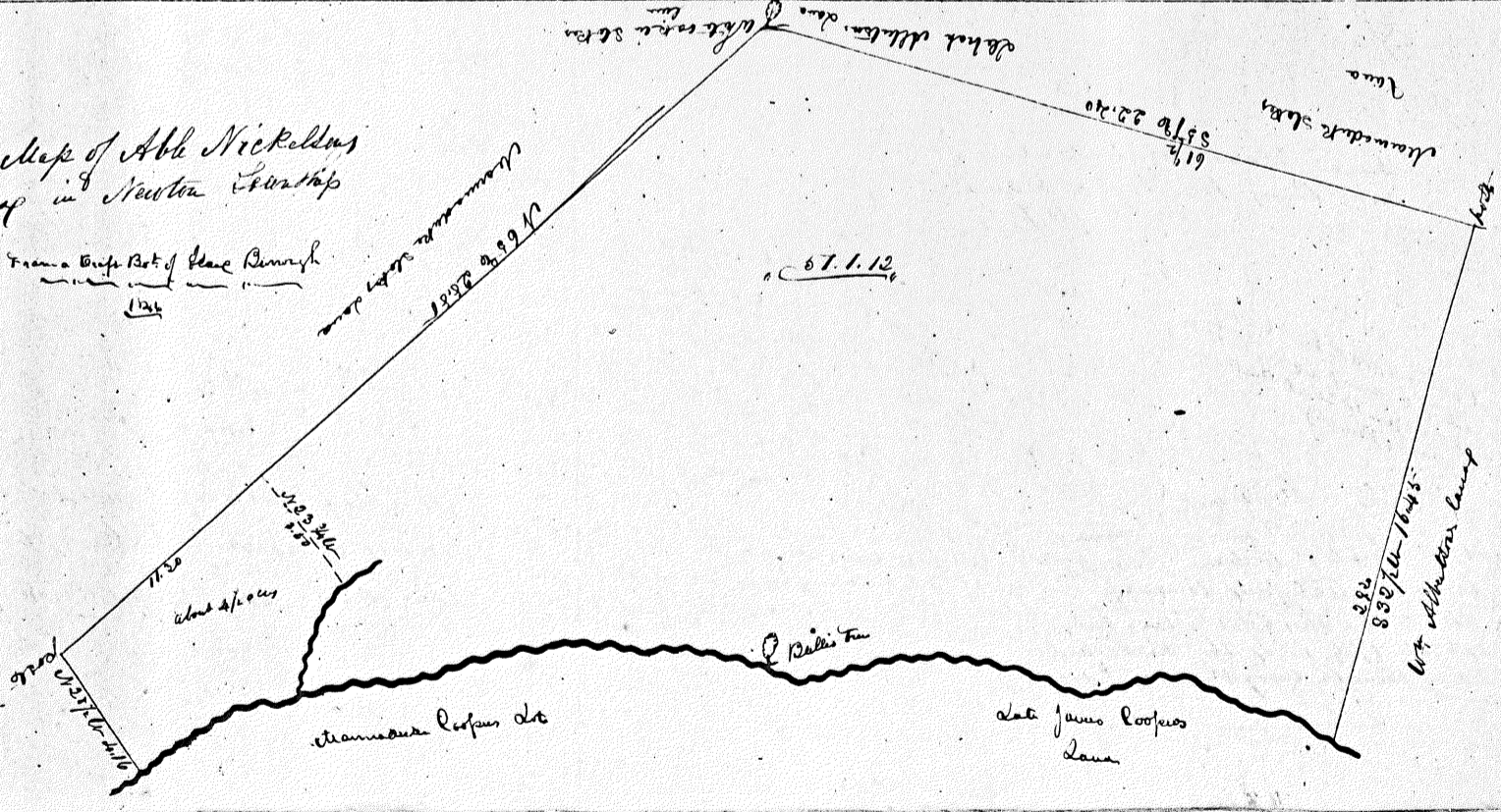
August 19th 1705 seen as settled by the arbitrators to wit, Mathew Cole, William Kellan and John Mackay. And the latter is not agreed to the survey of a gum stump (stump) and a tree (tree) in the edge of little hole branch, nearly in a range, between a small Mackay and a small pease branch and Pease branch, lying the mouth of Pease Branch S 83.20 W 19.00 to a stake in the line of said Pease Survey. Commonly called Pease Branch Survey, by three pins and one shank dipping marks of a line, 120 feet from a part north of the Pease Branch gum stump. Pease Branch and Pease Branch (The gum stump as fixed by the Arbitrators is the stump of the gum tree as allowed and allowed to in the testimony of John Mackay, John Walker, John Parke, John Walker and John Thackeray on trial to) The arbitrators supposed the said pins to be upon a Pease Branch Survey and equally to that have laid Pease Branch Survey

To have from the above description
of the
1796



The above is a map of Pease Branch Survey, Cumberland County, Virginia, 1796

A Map of Abbe Nickellons
Survey in Newton Township

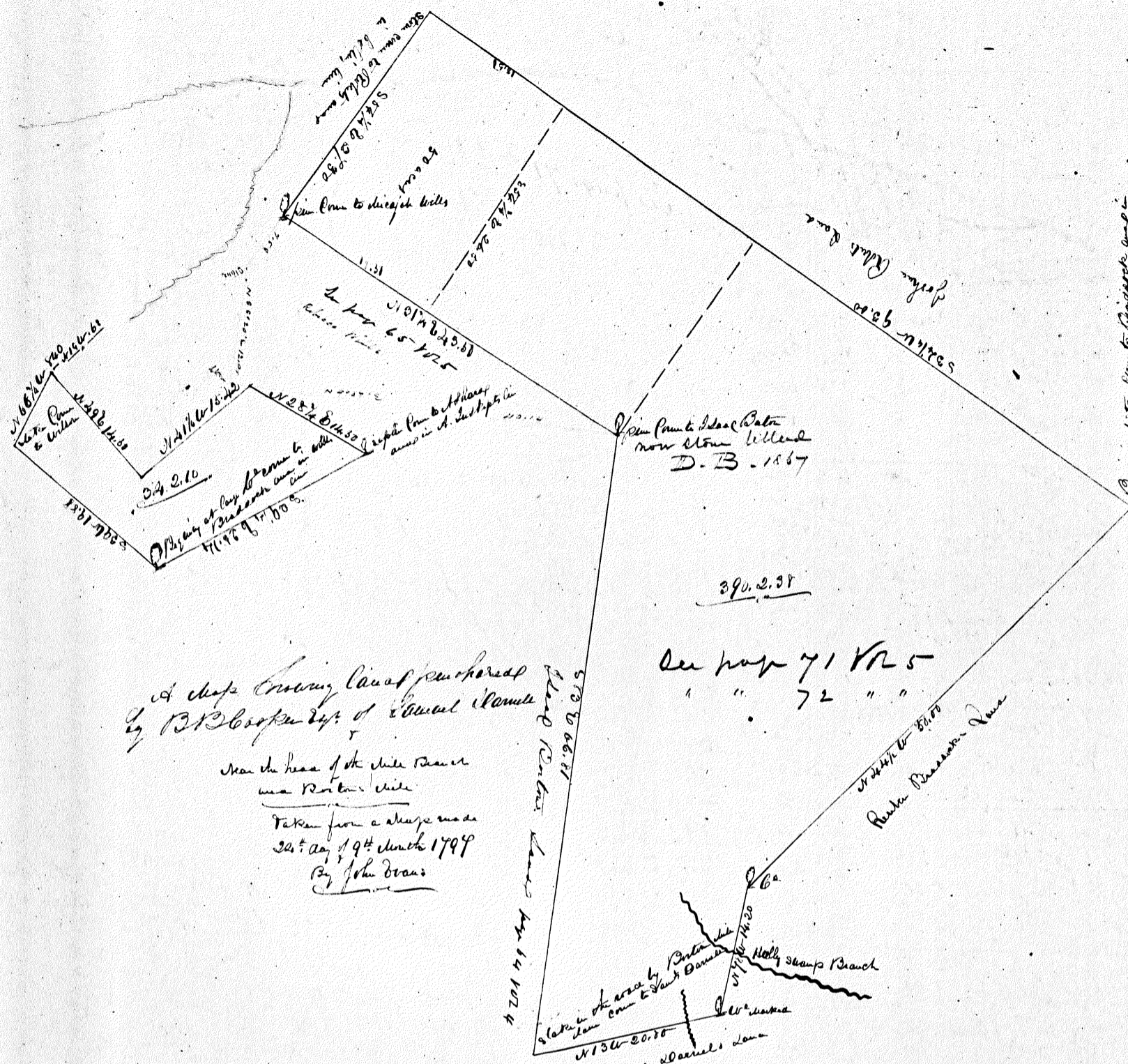


From a Strip Part of Pease Branch
1796

67.1.12


Pease Branch

John James Cooper
Land



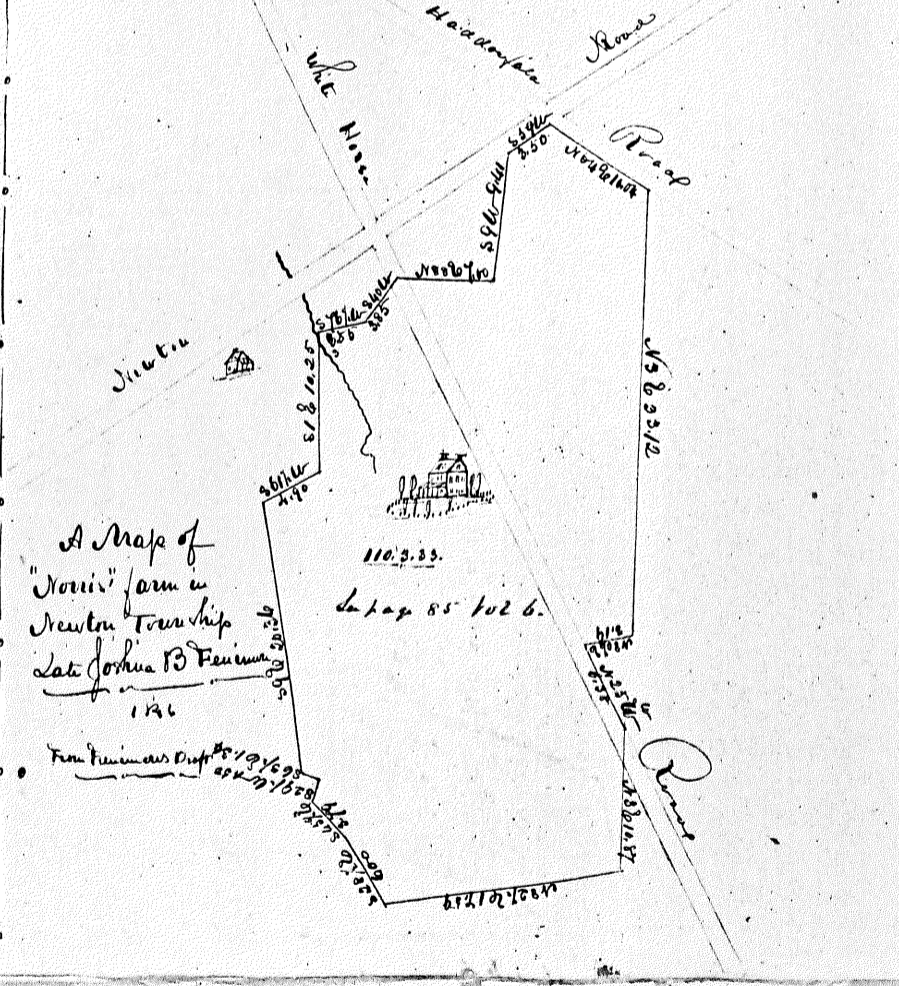
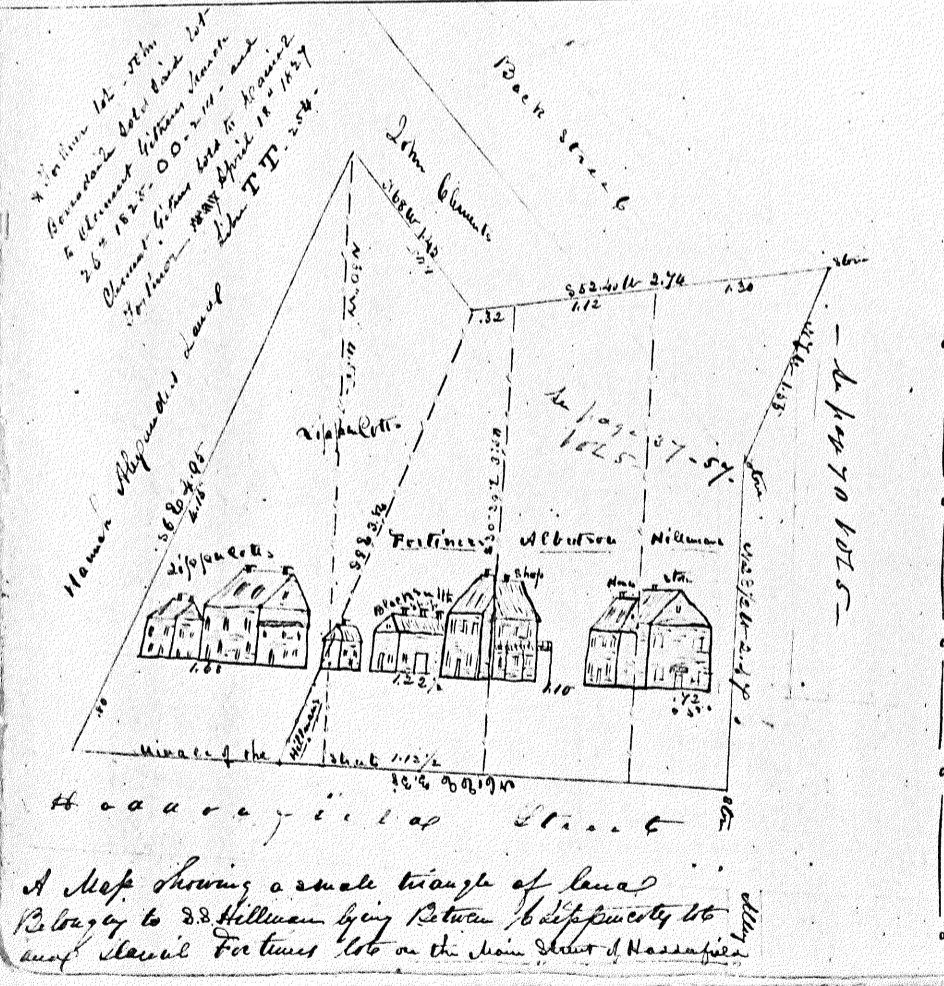
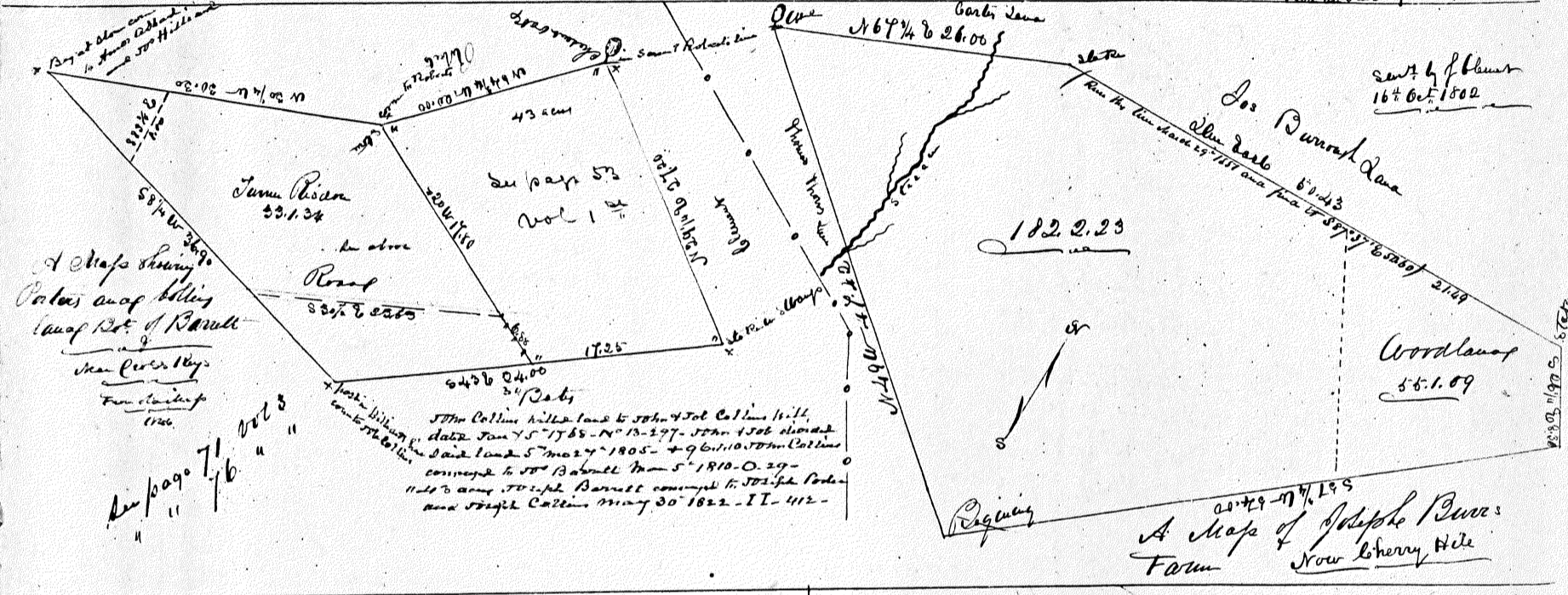
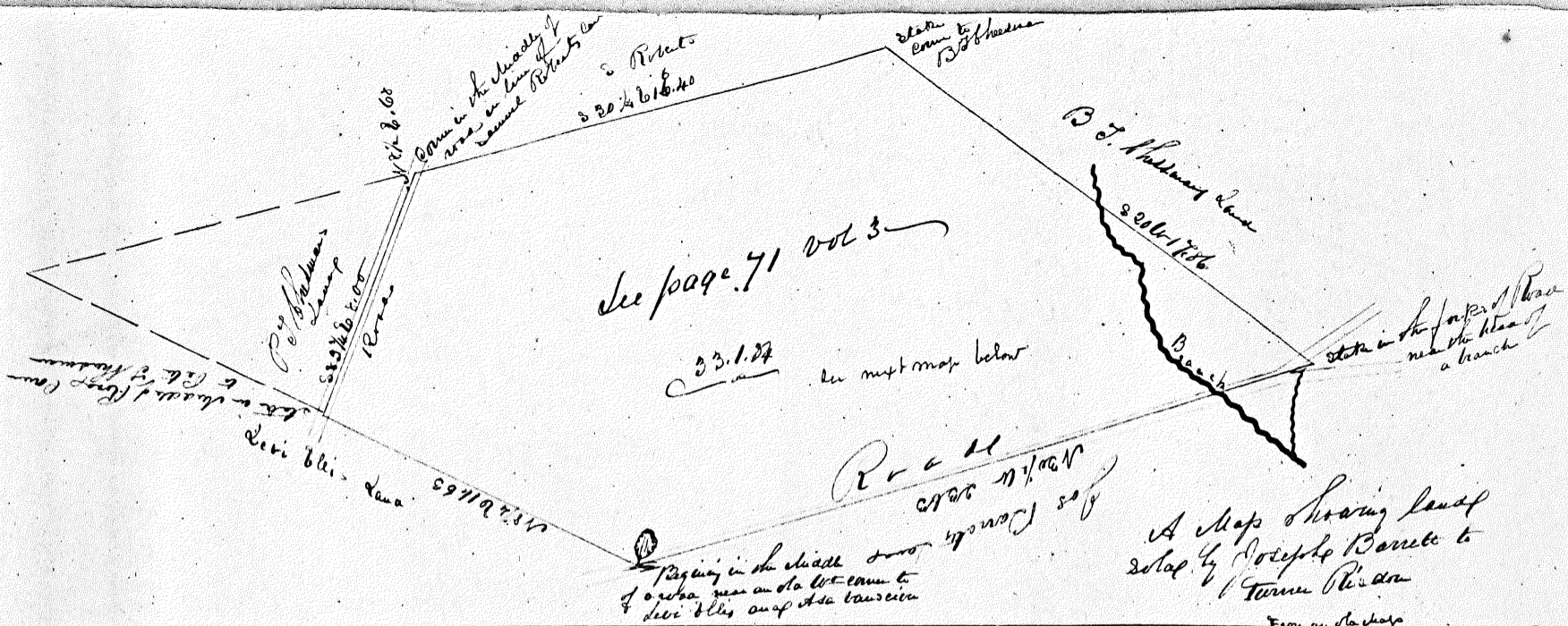
A shape showing land purchased
by B. B. Cooper of Council Bluffs
near the base of the mile tower
near Pointe du Lac
Taken from a shape made
24th day of 9th month 1799
By John Brown

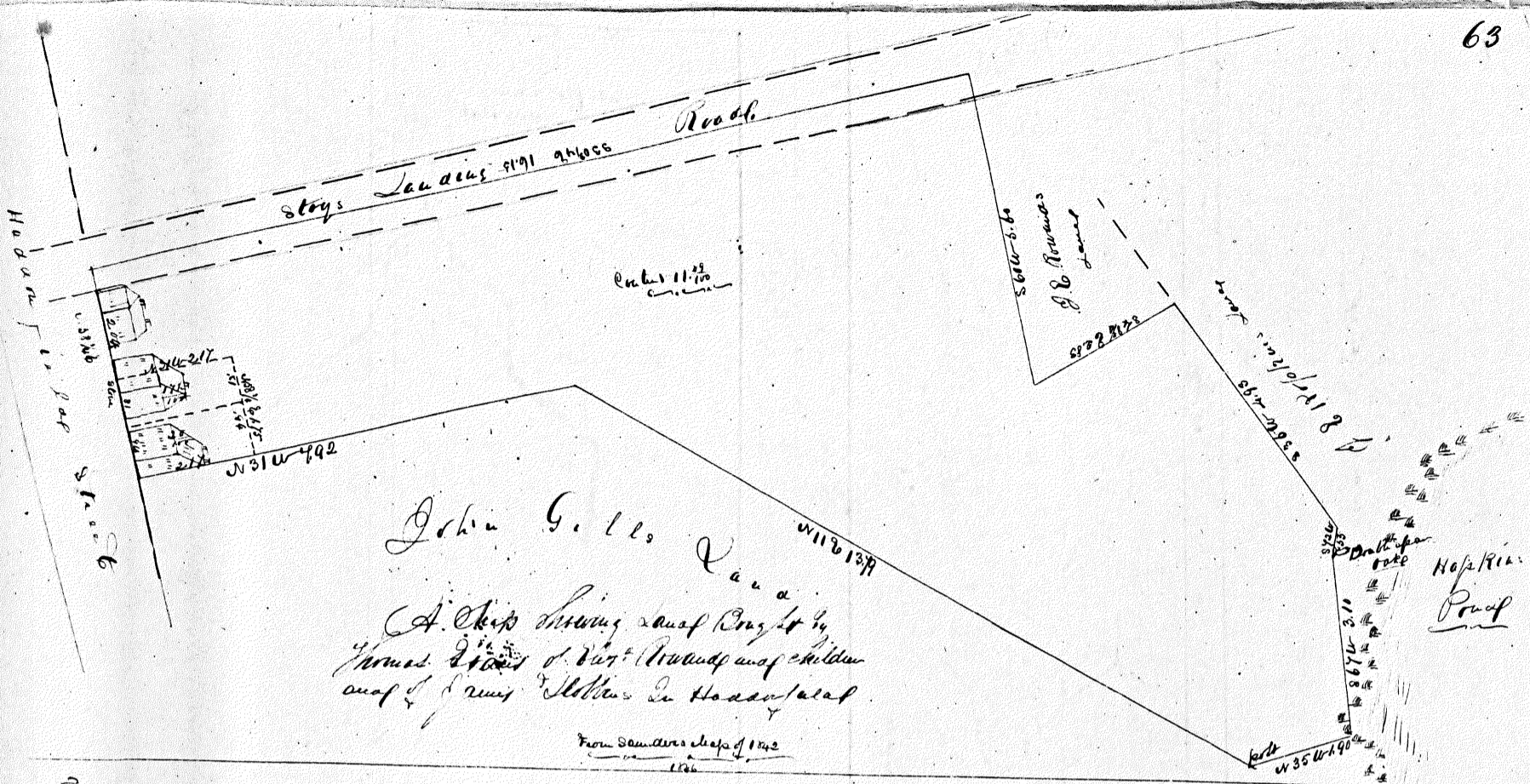
See page 71 Vol 5
" " 72 " "



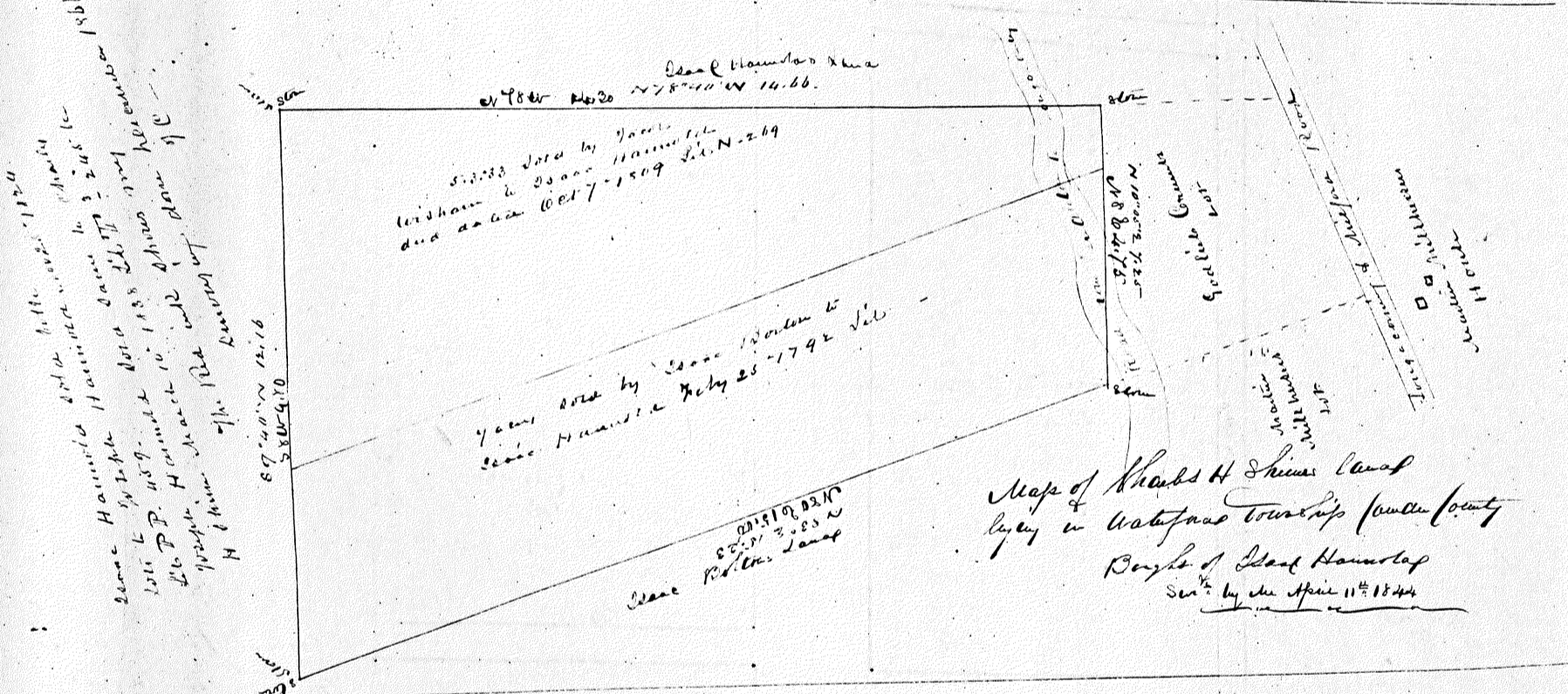
A Map of lots sold
by Joshua Richards Esq.
To Joseph Edwards
in Hannibal
from the Swamp

at the corner of Adams Street

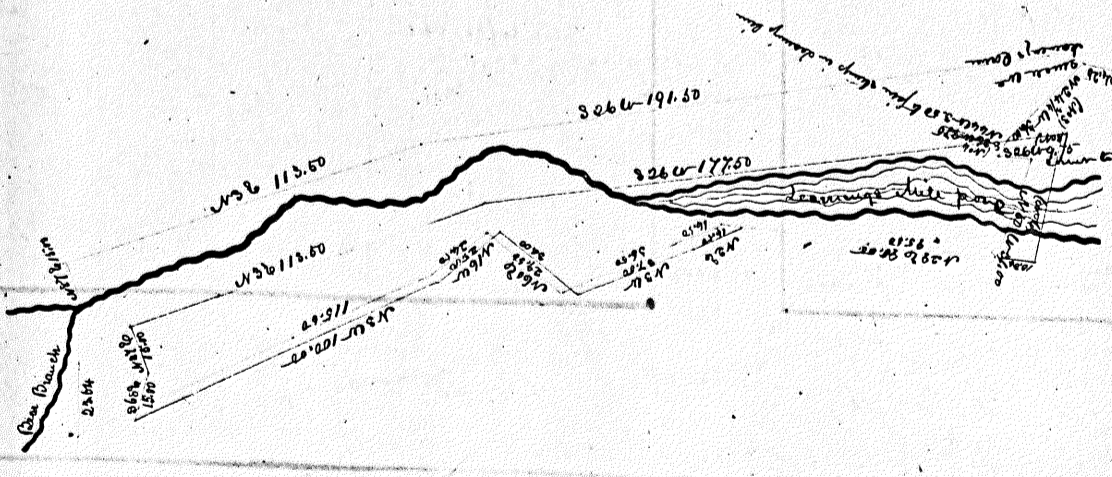




John G. L. Land
 A. Kirk having and Bought by
 James L. Kirk of Dept. of Public Works and Children
 and of James L. Kirk in Head of Land
 From Saunders Map of 1842



Map of Charles H. Shum's land
 lying in Waterford Township (Middle County)
 Bought of Isaac Hamilton
 Sec'd by the State 11th 1844



The line runs double
 Pickers Obvious and the
 Blue line the Smith's boundary
 Report No. 1, 2, 3, 4, 5, 6 was
 made by the State and others
 and the State's Commission

A Map of the land in
 dispute between Edward Smith
 and John Pickers Esq.
 made by commission

Thomas P. Parnum's Land

Alley

Alley

Lands off by Thomas Parnum and sold at Public Sale

By Richard

By Richard


George Perry

Rich. Shinn

Lands

Wells Lane and Lane

Wells Lane and Lane



A Map showing
 Thomas Parnum's Land as
 laid in lots for sale
 situated on the North
 side of Wells Lane and Lane
 in the town of
 Springfield Mass.
 Surveyed and depicted by
 me in 1846

J. H. [Signature]

Head of Wells Lane

Wells Lane and Lane
By George Perry

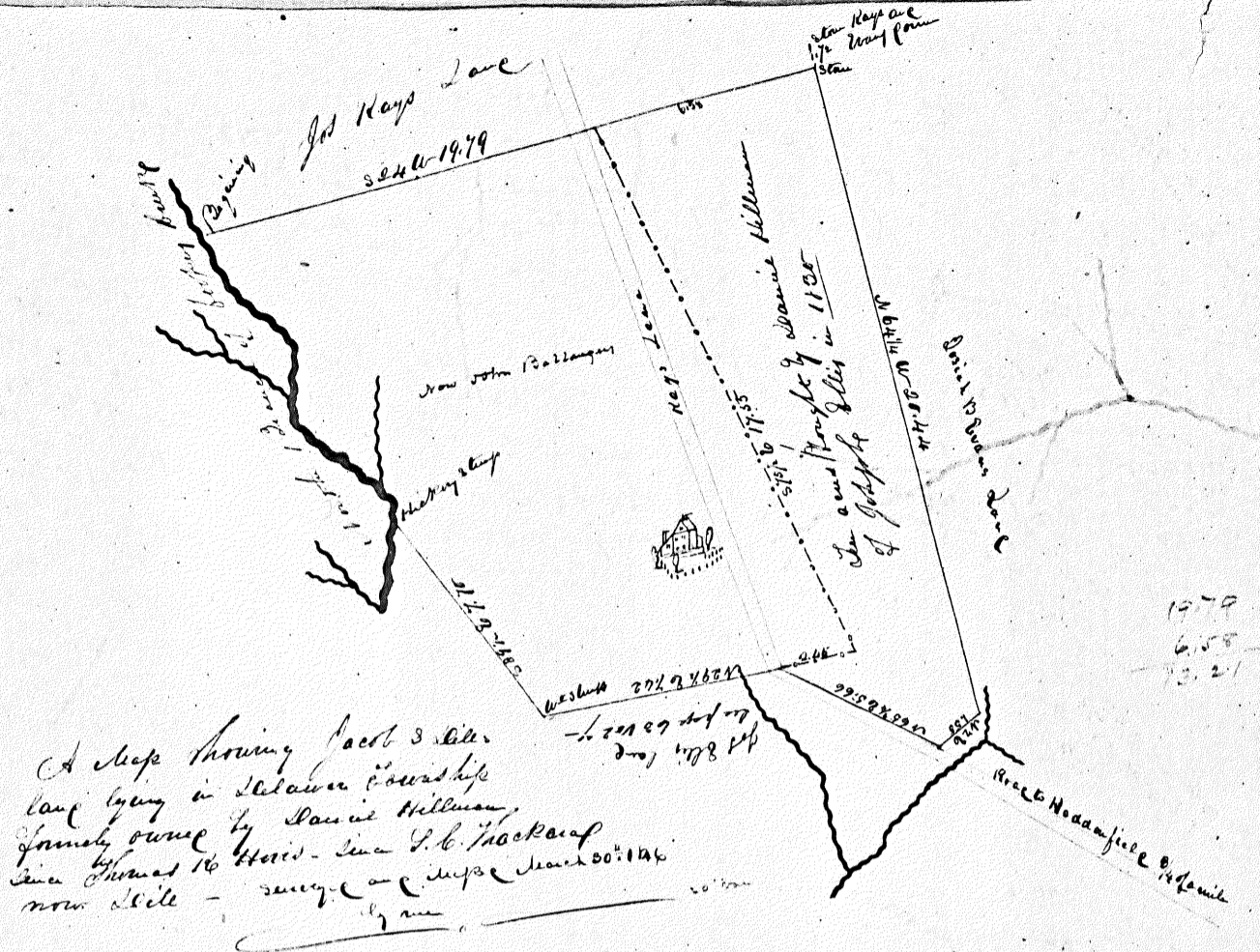
Rich. Shinn

Idem any

Shinn

Rich. Shinn

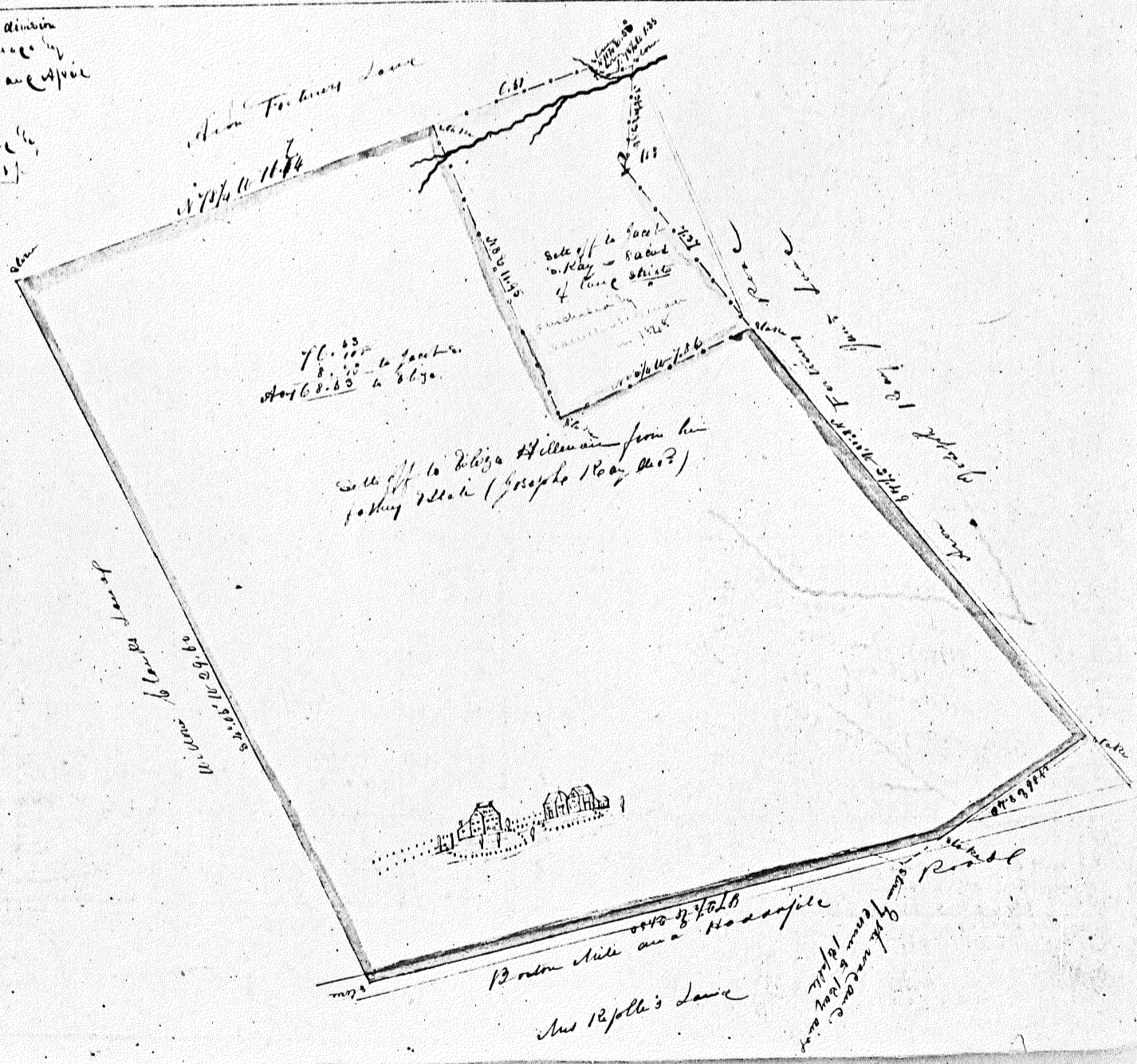
Phas Swan



A map showing part of the
 land lying in relation to
 family owned by Daniel Hillman,
 since settled to Eliza - James S. Packard
 now still - survey on maps dated 1875

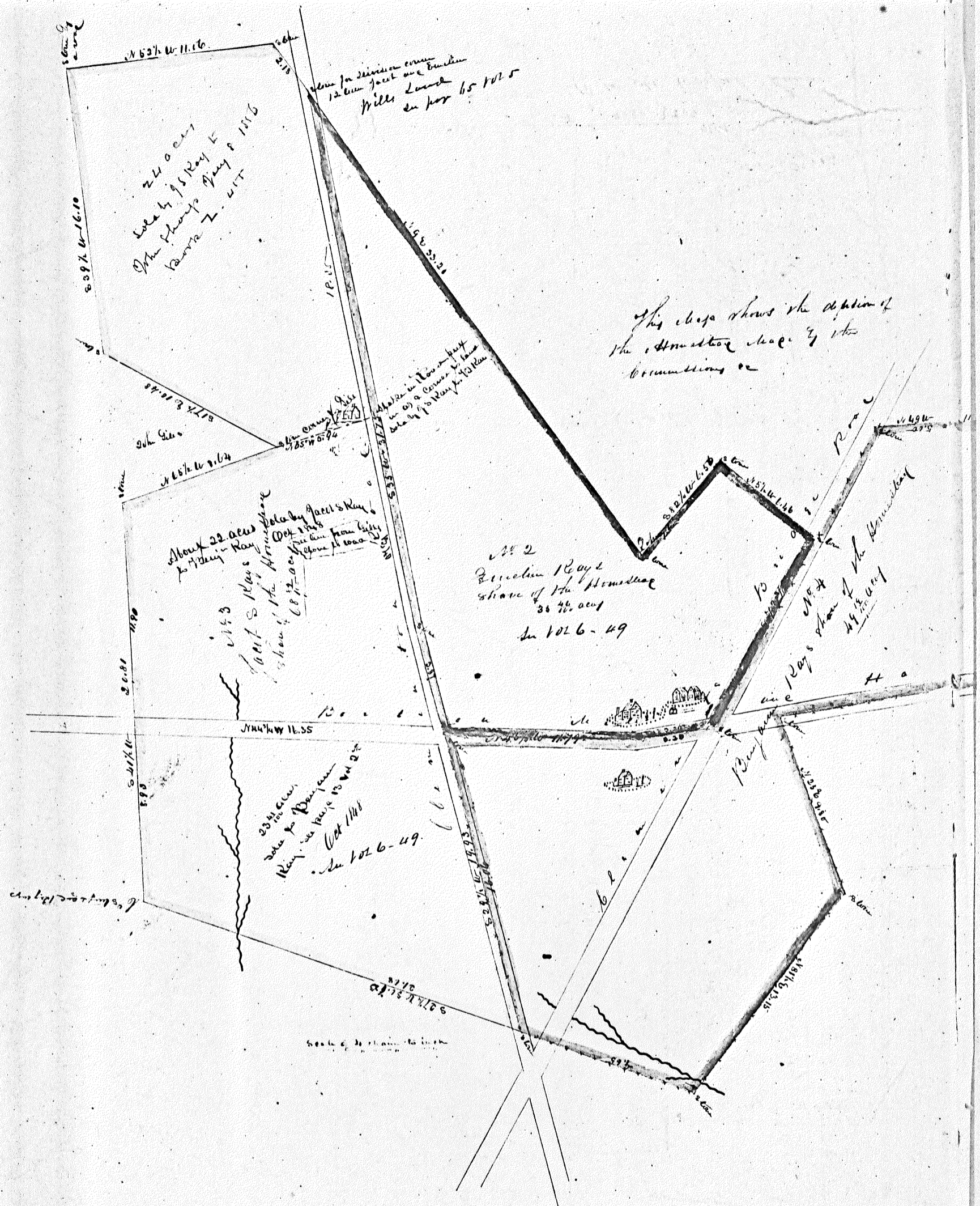
Here begins the clearing the division
 of the estate of Joseph Ray made by
 the Commission in March and April
 1876

survey and map by
 [illegible]



sold off to Eliza Hillman from her
 father's estate (Joseph Ray, Dec 2)

Mrs Ray's Lane
 settled by Daniel Hillman
 settled by Joseph & Eliza in 1835
 settled by William
 settled by James

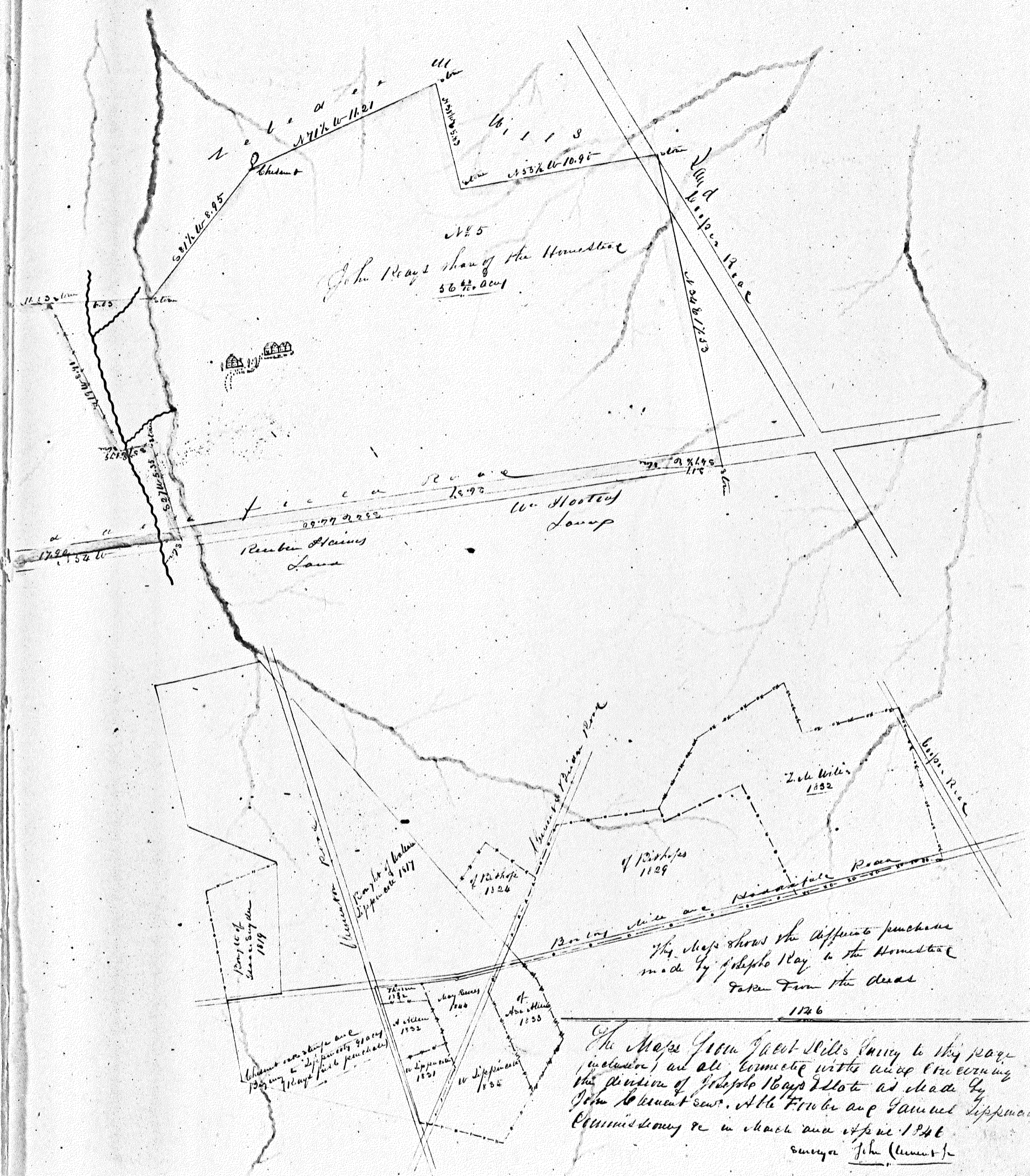


This map shows the location of the estimated acreage of the boundaries of

24.0 acs
 Sold by J. S. Roy & Co
 to Wm. Fleming Perry & 1815
 March 2 - 1877

242
 Division 12002
 share of the Homestead
 38.40 acs
 In 1876-49

24.0 acs
 Sold by J. S. Roy & Co
 to Wm. Fleming Perry & 1815
 March 2 - 1877



John Reay's Share of the Homestead
56 1/2 Acs
1845

Renter's Lane

W. Hooted Lomp

Zed Williams
1832

of Bishop's
1829

of Bishop's
1824

of Adams
1835

of Lippincott
1835

of Lippincott
1832

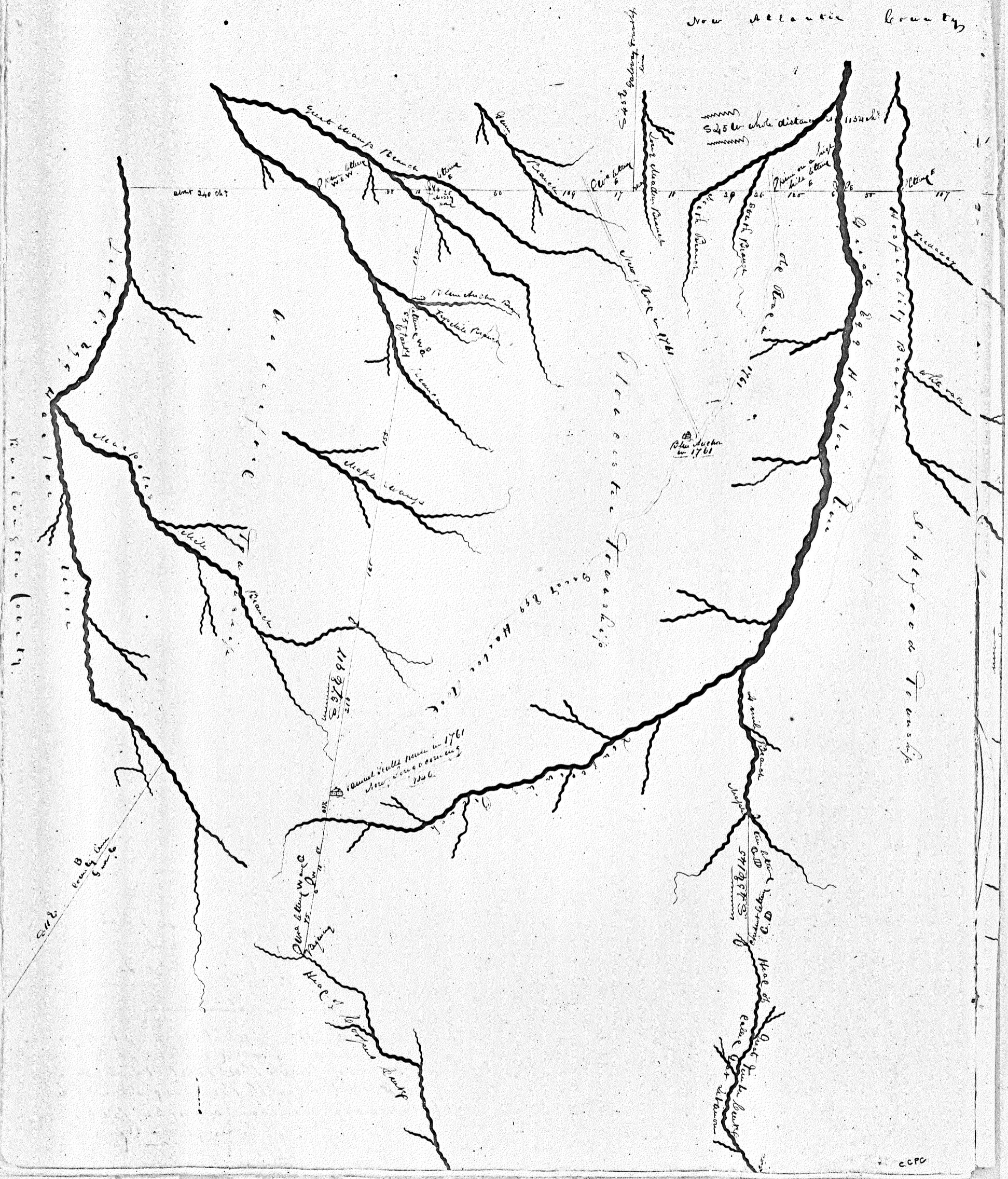
of Lippincott
1831

of Lippincott
1830

This map shows the different purchases made by Joseph Reay to the Homestead taken from the deed 1826

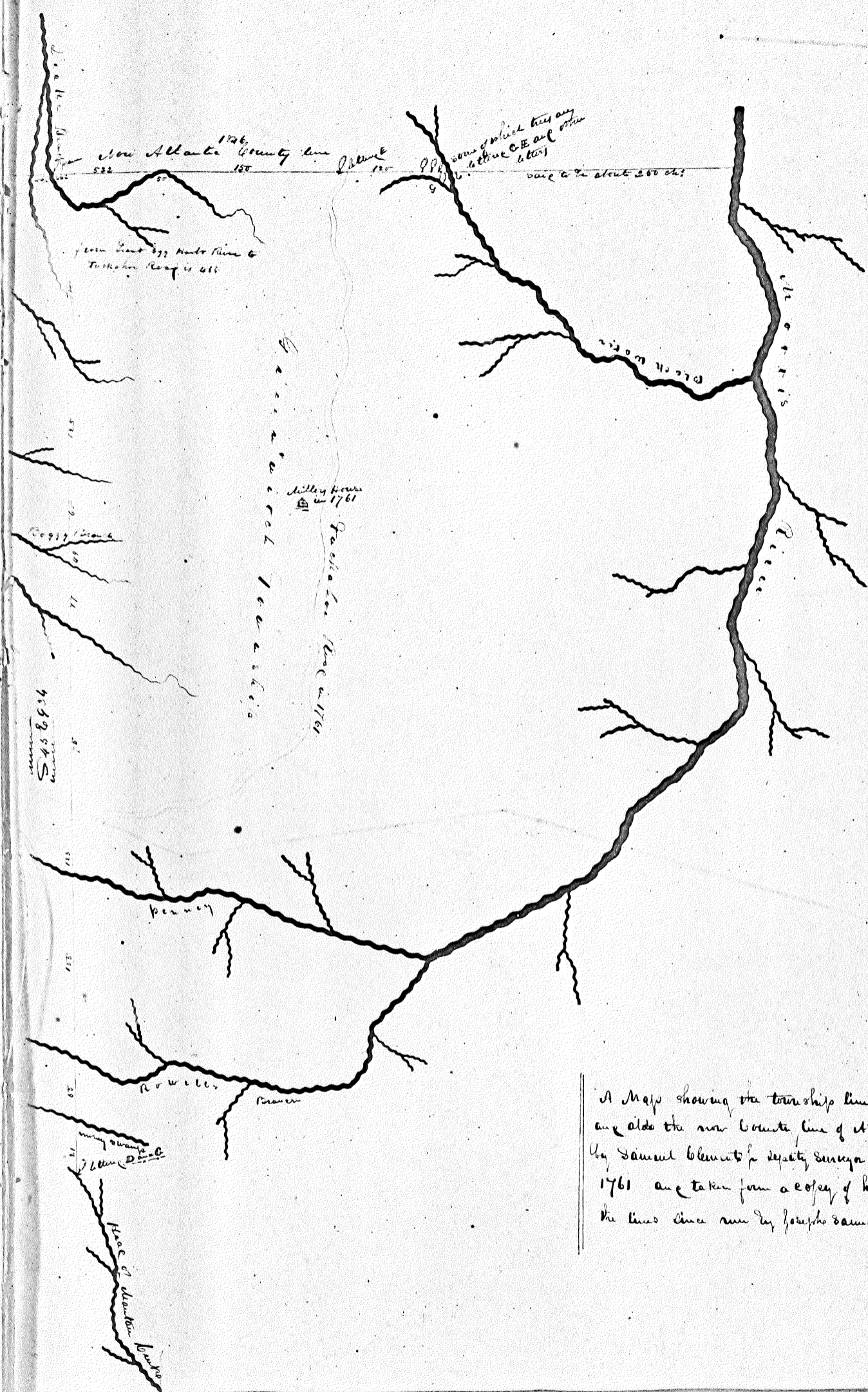
This map from West Hill's Survey to this page (inclusion) are all correct with what the original plan of Joseph Reay's lot as made by John Bennett Sr. At the Falls and Samuel Lippincott's Commission is in hand and of the 1846 survey John (Lippincott)

New Atlantic County



Liberty Township

CCPC



A Map showing the township lines as here named
 and also the new County line of Atlantic as run
 by Samuel Blount & deputy Surveyor (by act) in June
 1761 and taken from a copy of his maps and return
 the lines since run by Joseph Saunders and John Blount

135 1/2 or 22.00
1317
240m Bill Rineugh

Delaware River

30m to the location of the
w.c. leading to the
w.c. 2 1/2

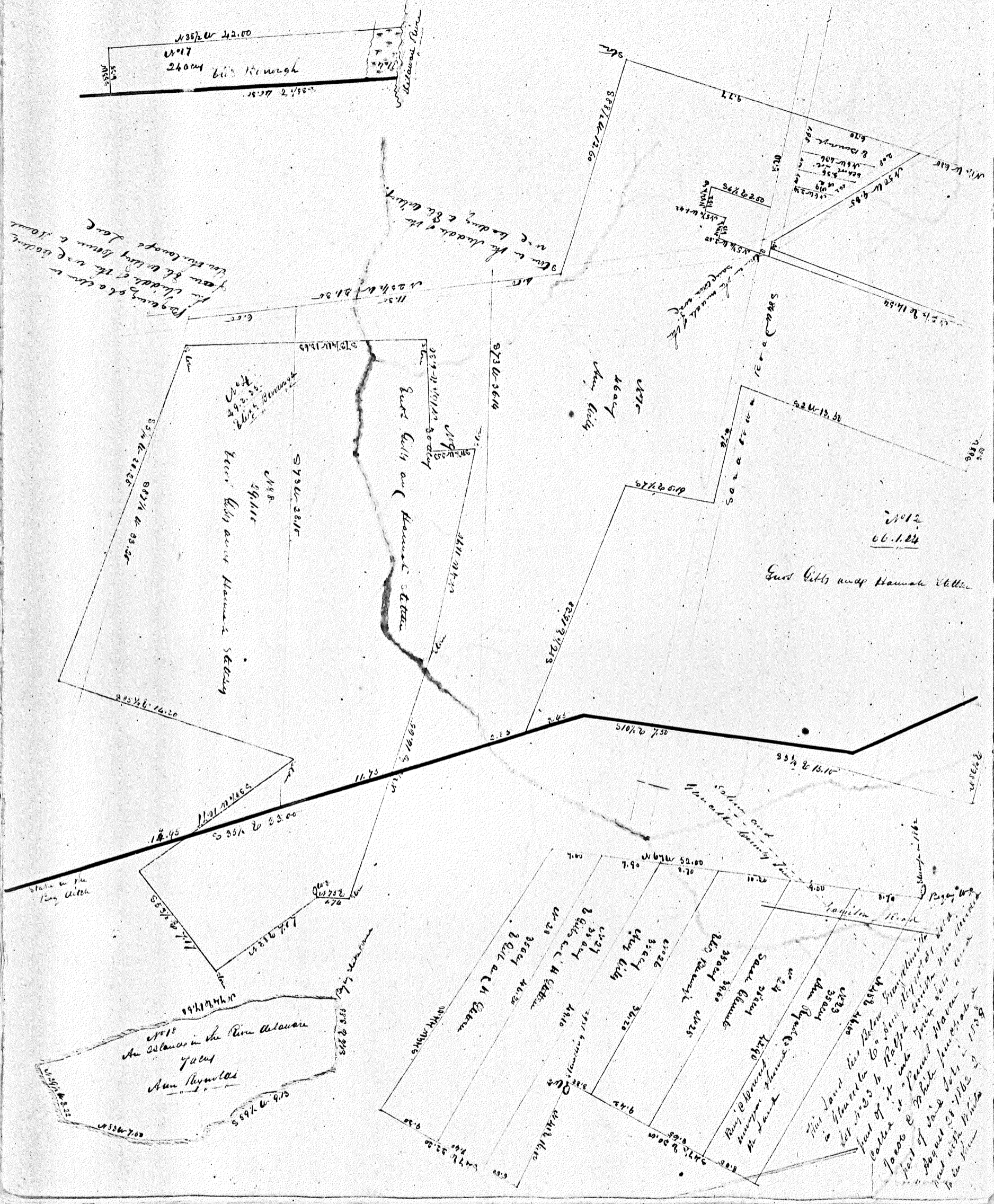
Parting of a line to
the center of the water bottom
the distance from the
center of the water bottom
to the center of the
water bottom

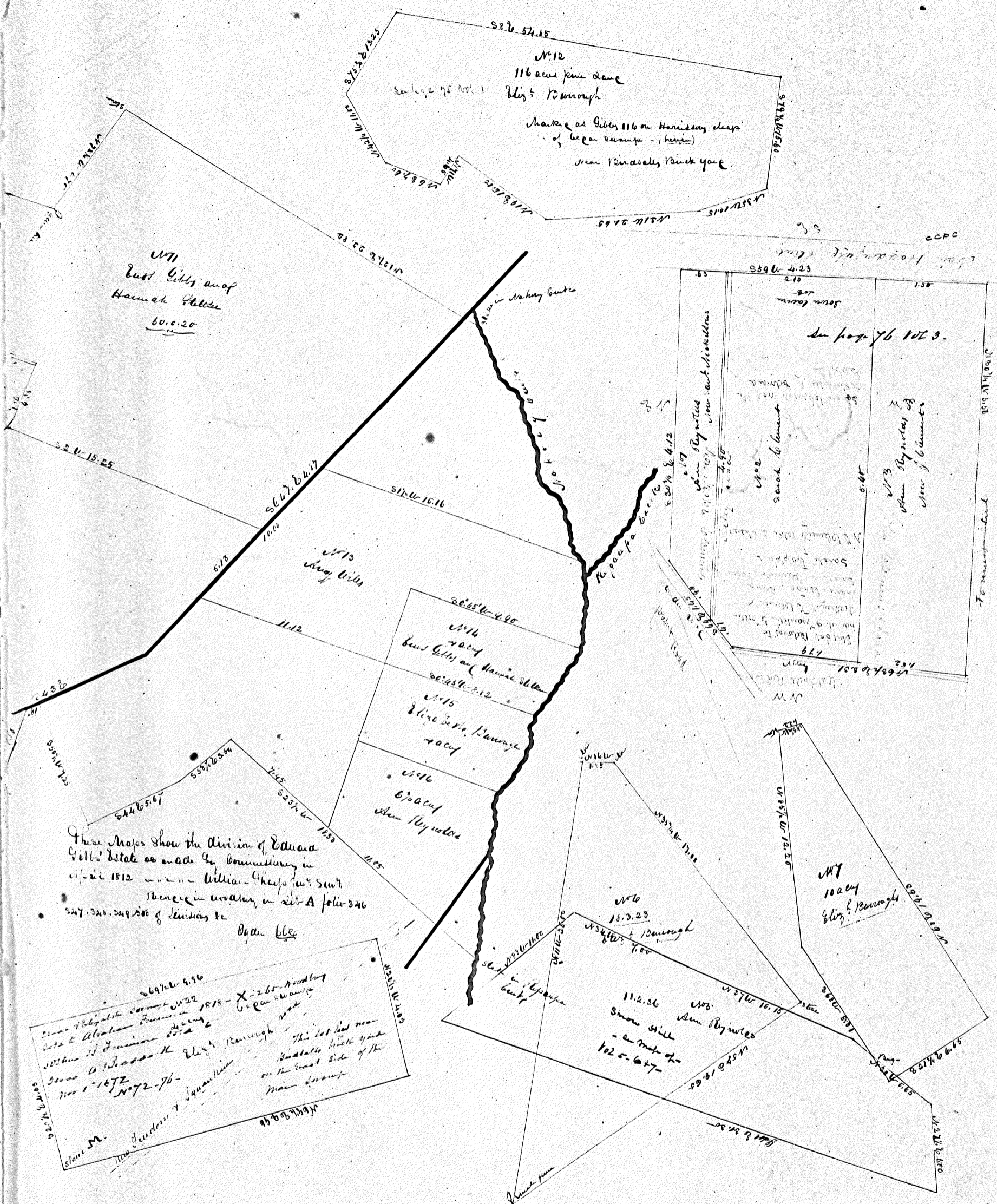
135 1/2 or 22.00
1317
240m Bill Rineugh

1312
11.1.24
East City and Hamish Hill

1318
An Island in the River Delaware
yacht
Ann Reynolds

This land has been
in Hamish to be
first of it to be
called it. It was
10000 of Hamish
part of land to be
now with the
to be Hamish





These maps show the division of Edward Gibby's estate as made by Commission in April 1812 under William Gheep Junr. Secy. There is a survey in set-A folio 346

Open Use

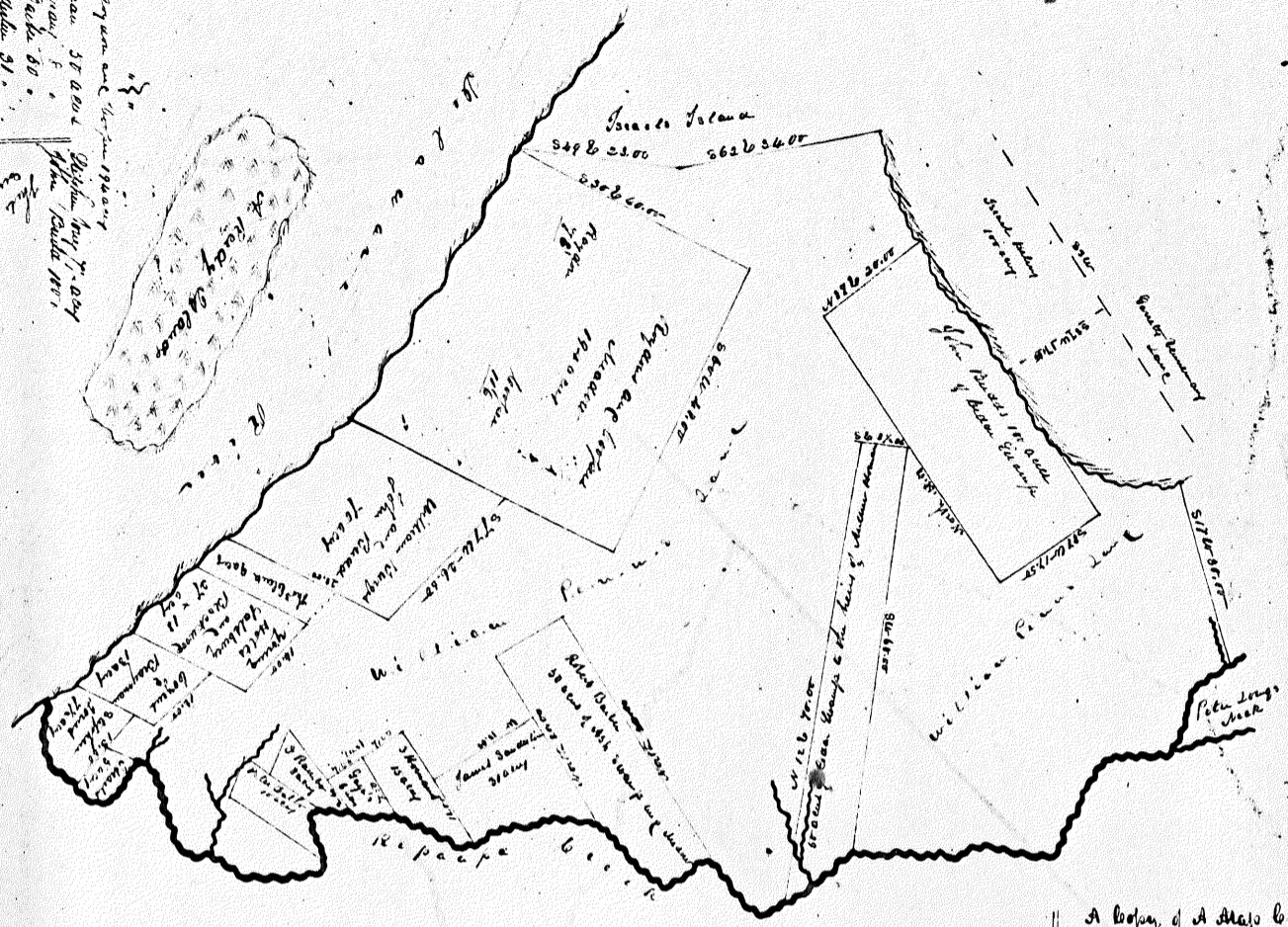
Notes:
Since the division of Edward Gibby's estate in 1812, the land has been divided into various lots. This lot lies near Sinner Hill and is bounded on the west side of the main drainage.

Survey Data:
569/16-996
544/15-67
535/13-34
523/14-133
512/15-112
501/16-96
490/17-100
479/18-96
468/19-84
457/20-72
446/21-72
435/22-60
424/23-48
413/24-36
402/25-24
391/26-12
380/27-12
369/28-12
358/29-12
347/30-12
336/31-12
325/32-12
314/33-12
303/34-12
292/35-12
281/36-12
270/37-12
259/38-12
248/39-12
237/40-12
226/41-12
215/42-12
204/43-12
193/44-12
182/45-12
171/46-12
160/47-12
149/48-12
138/49-12
127/50-12
116/51-12
105/52-12
94/53-12
83/54-12
72/55-12
61/56-12
50/57-12
39/58-12
28/59-12
17/60-12
6/61-12
559/12-34
548/13-22
537/14-11
526/15-1
515/16-1
504/17-1
493/18-1
482/19-1
471/20-1
460/21-1
449/22-1
438/23-1
427/24-1
416/25-1
405/26-1
394/27-1
383/28-1
372/29-1
361/30-1
350/31-1
339/32-1
328/33-1
317/34-1
306/35-1
295/36-1
284/37-1
273/38-1
262/39-1
251/40-1
240/41-1
229/42-1
218/43-1
207/44-1
196/45-1
185/46-1
174/47-1
163/48-1
152/49-1
141/50-1
130/51-1
119/52-1
108/53-1
97/54-1
86/55-1
75/56-1
64/57-1
53/58-1
42/59-1
31/60-1
20/61-1
9/62-1
569/16-996
558/17-88
547/18-76
536/19-64
525/20-52
514/21-40
503/22-28
492/23-16
481/24-4
470/25-12
459/26-0
448/27-12
437/28-24
426/29-36
415/30-48
404/31-60
393/32-72
382/33-84
371/34-96
360/35-108
349/36-120
338/37-132
327/38-164
316/39-196
305/40-228
294/41-260
283/42-292
272/43-324
261/44-356
250/45-388
239/46-420
228/47-452
217/48-484
206/49-516
195/50-548
184/51-580
173/52-612
162/53-644
151/54-676
140/55-708
129/56-740
118/57-772
107/58-804
96/59-836
85/60-868
74/61-900

CCPC

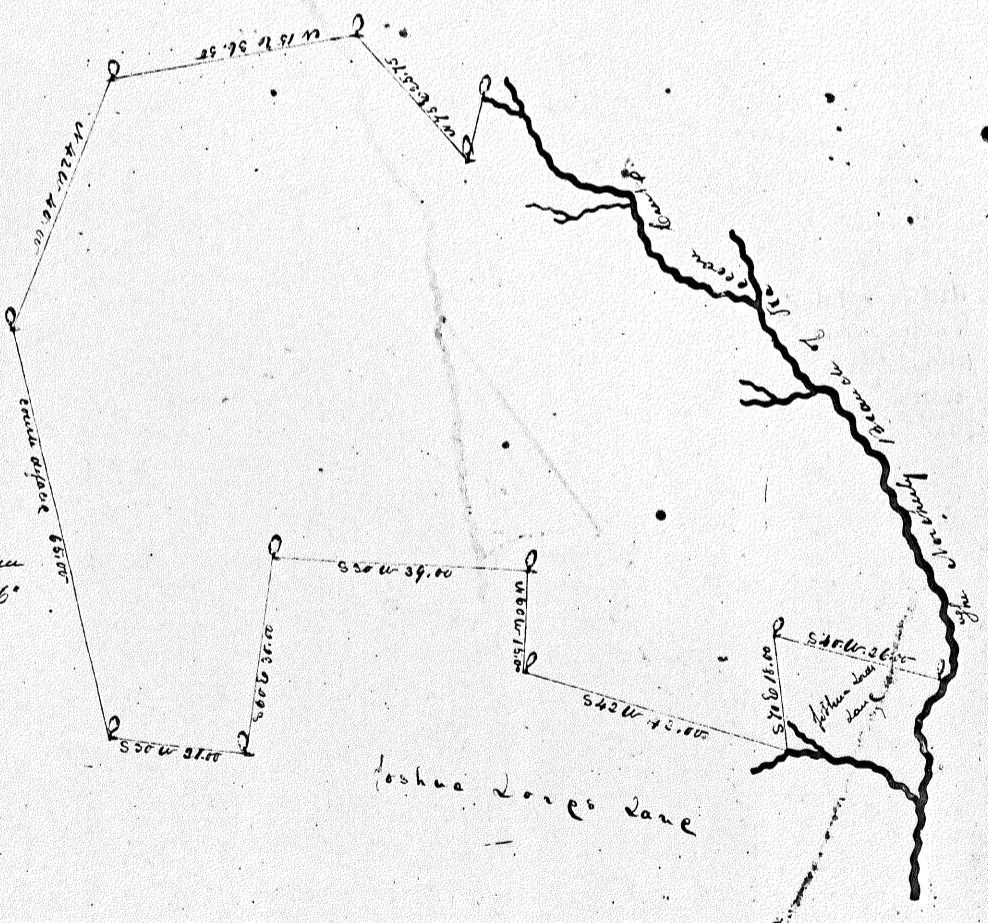
To remain closed

24
 1797
 1798
 1799
 1800
 1801
 1802
 1803
 1804
 1805
 1806
 1807
 1808
 1809
 1810
 1811
 1812
 1813
 1814
 1815
 1816
 1817
 1818
 1819
 1820
 1821
 1822
 1823
 1824
 1825
 1826
 1827
 1828
 1829
 1830
 1831
 1832
 1833
 1834
 1835
 1836
 1837
 1838
 1839
 1840
 1841
 1842
 1843
 1844
 1845
 1846
 1847
 1848
 1849
 1850
 1851
 1852
 1853
 1854
 1855
 1856
 1857
 1858
 1859
 1860
 1861
 1862
 1863
 1864
 1865
 1866
 1867
 1868
 1869
 1870
 1871
 1872
 1873
 1874
 1875
 1876
 1877
 1878
 1879
 1880
 1881
 1882
 1883
 1884
 1885
 1886
 1887
 1888
 1889
 1890
 1891
 1892
 1893
 1894
 1895
 1896
 1897
 1898
 1899
 1900



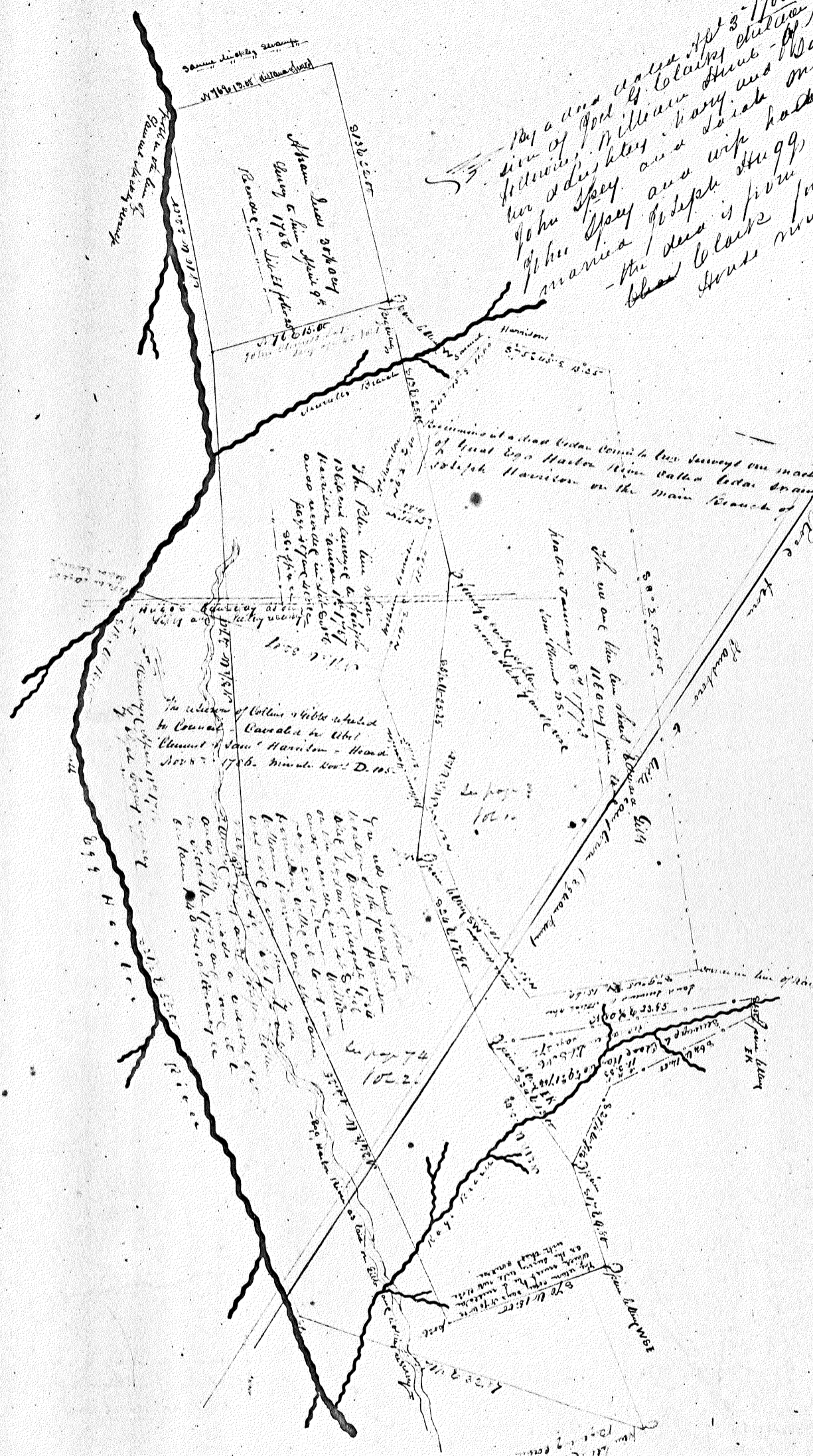
Rendu et al A. J. 1797

A copy of a Map called "Islands of Madras
 and other Swamps, with the Swamps, Surveyed
 for William Penn. This the 24th day of 2nd month
 1706" per me Thomas Sharp Surveyor
 Taken from the original Map 120 years old
 In Glenville County, Virginia



A Map called "Islands of Madras
 and other Swamps, with the Swamps, Surveyed
 for William Penn. This the 24th day of 2nd month 1706"
 per me Thomas Sharp Surveyor
 Taken from the original Map
 In Glenville County, Virginia

Joshua Long's Land



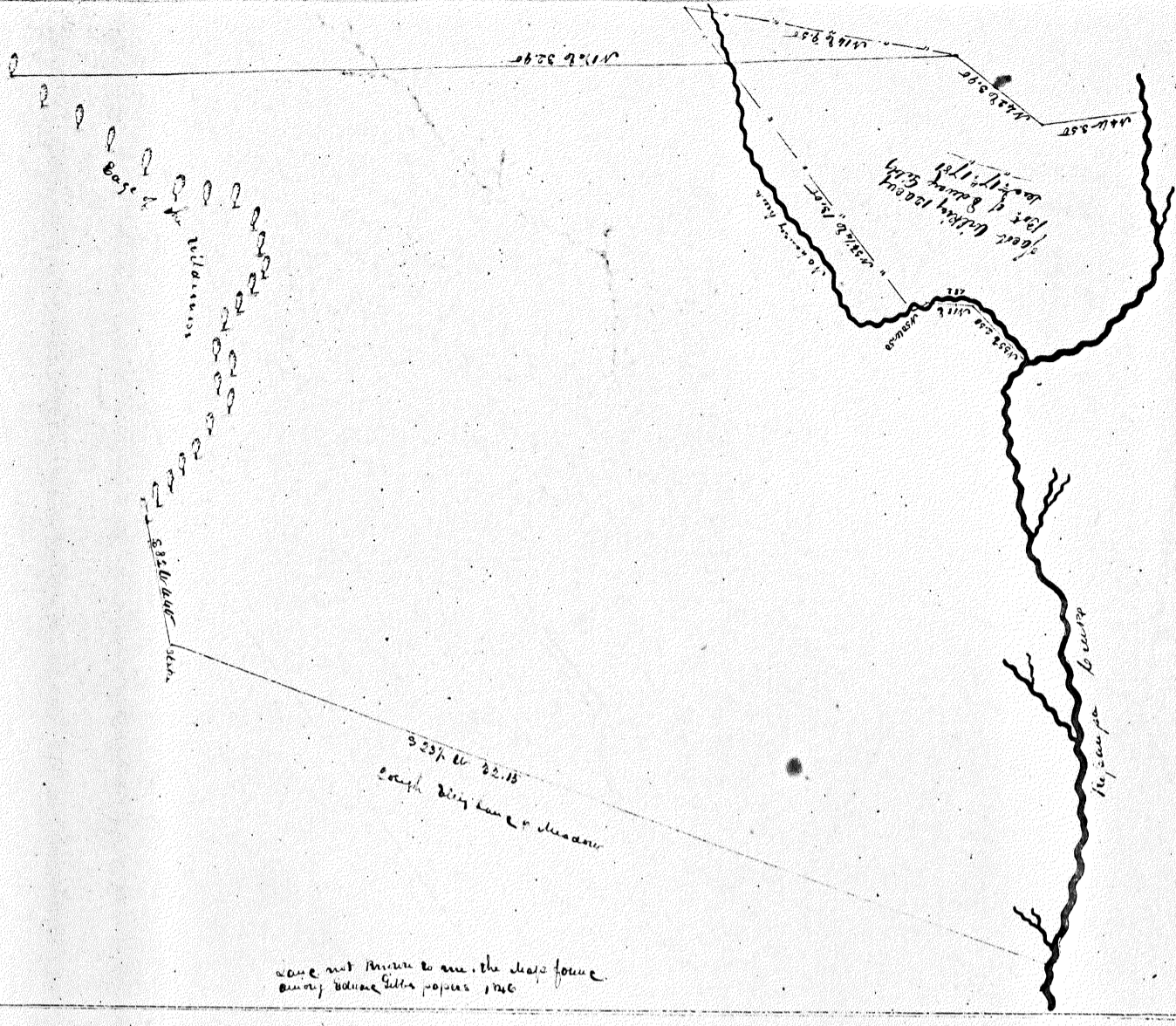
My a... date 3-1763 (now in...)
 side of Pond of Colony Street -
 her daughter Mary and Parale - they married
 John Spay and wife had a daughter - Anne - who
 married Joseph Spay before the year 1722
 - the date is from the Spay & wife to William
 John Clark for so only where those
 House now stand

Edgell Biddle's Map
 and 1764 page

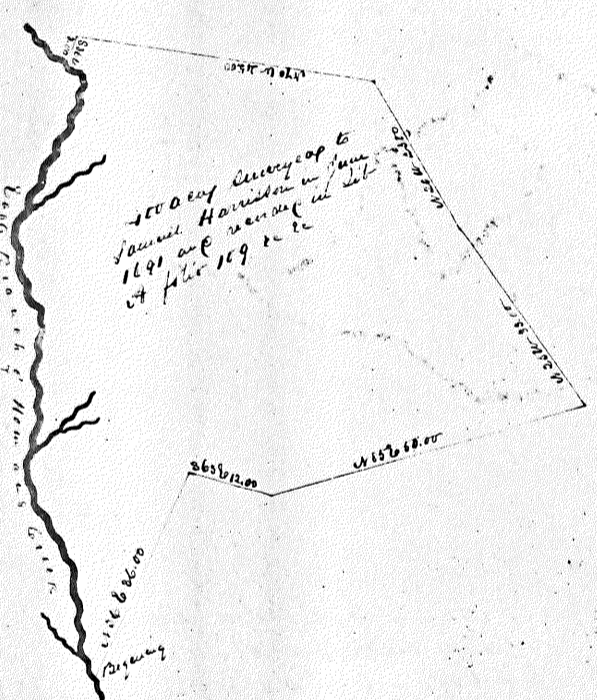
of Great Egg Harbor River with a branch
 Joseph Harrison on the main branch of
 the Great Egg Harbor River on a branch
 and the other made to his son
 Great Egg Harbor River

A map showing several surveys on
 Longbottom's Branch as made by Joseph
 and William Harrison, a team section
 and the survey made by Kelly and
 Collier... I made this from the original
 survey as may be seen. The map can be
 seen in the east of the book with the
 Harrison Division etc.
 1766

East Kentucky



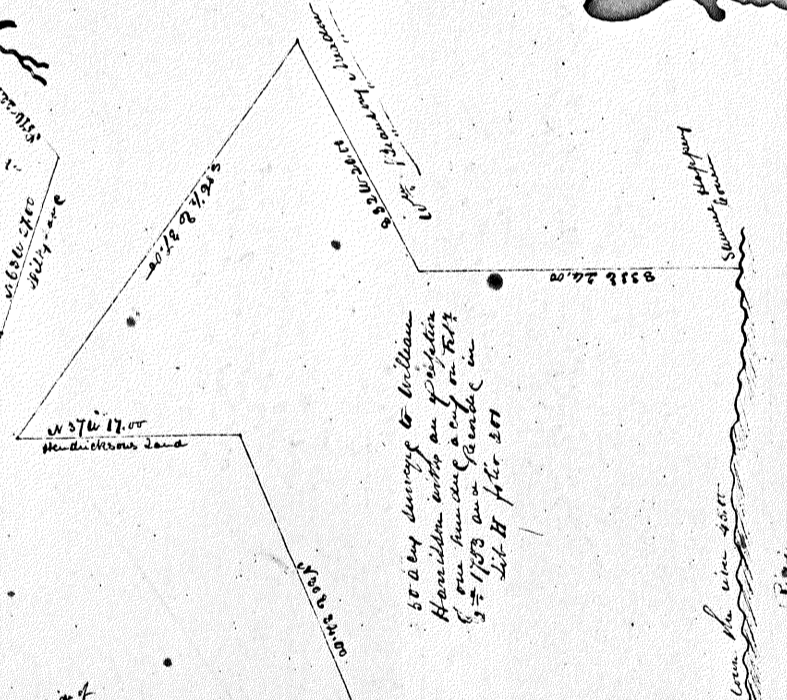
same as above to see the date for same survey with the papers 1846



Part of Survey to Samuel Harrison in June 1891 and recorded in Lett of Feb 1892



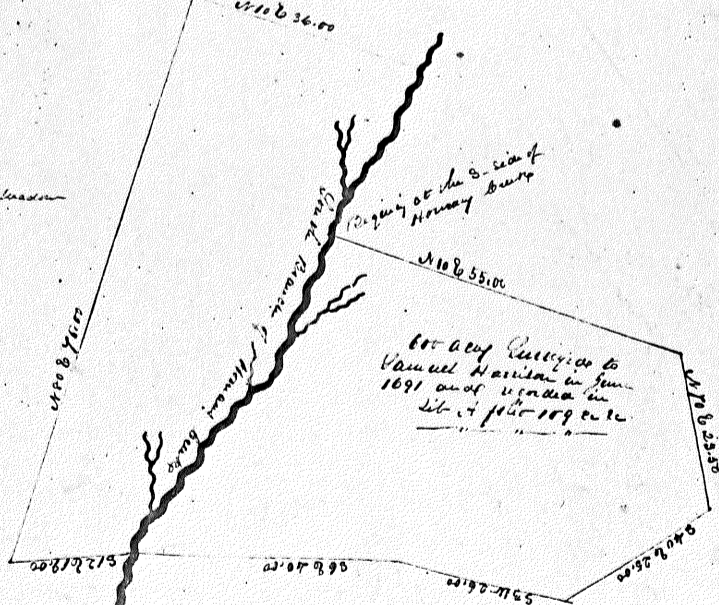
Part of Survey to William Harrison in June 1794 and recorded in Lett of Feb 1794



Part of Survey to William Harrison in June 1891 and recorded in Lett of Feb 1892

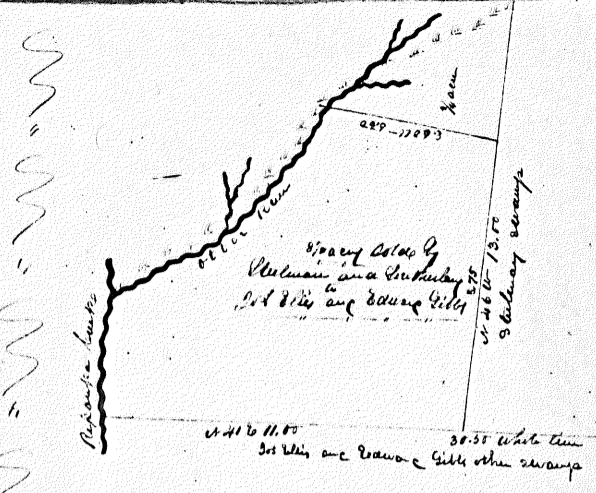
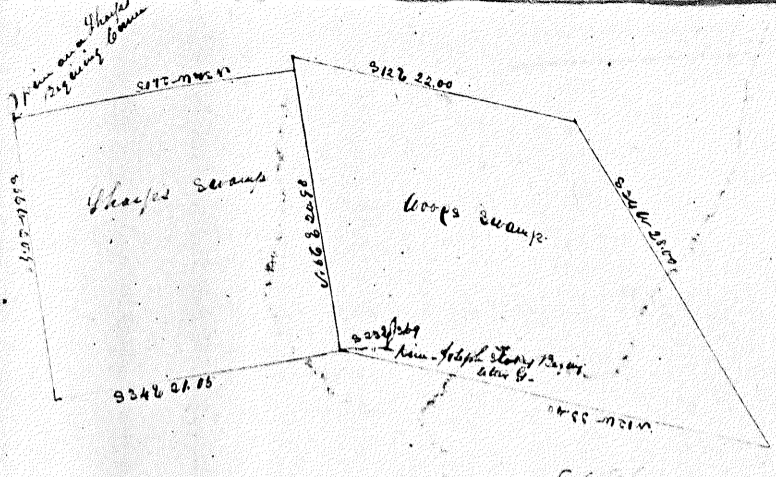
This also shows several surveys made by the Harrison in Rowan County T. 2. from the above

Beginning at the Survey corner at the head of Harrison's Run
Survey of land
Survey to William Harrison in June 1891 and recorded in Lett of Feb 1892
Survey to William Harrison in June 1891 and recorded in Lett of Feb 1892
Survey to William Harrison in June 1891 and recorded in Lett of Feb 1892
Survey to William Harrison in June 1891 and recorded in Lett of Feb 1892
Survey to William Harrison in June 1891 and recorded in Lett of Feb 1892




Part of Survey to Samuel Harrison in June 1891 and recorded in Lett of Feb 1892

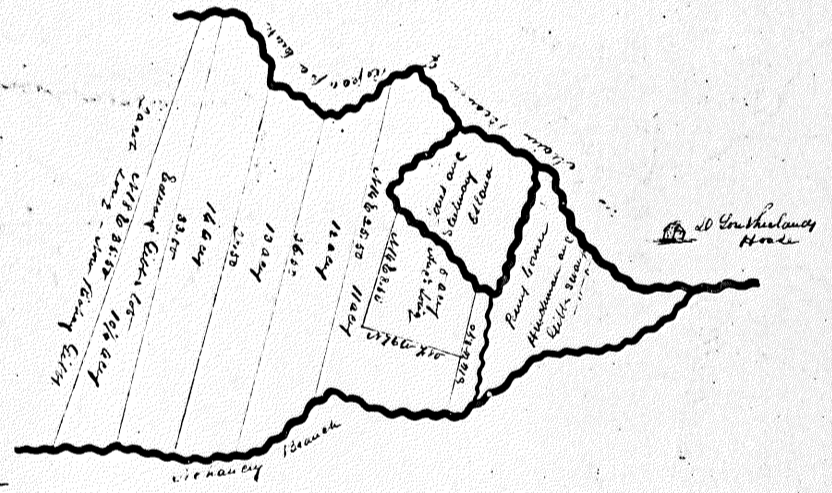
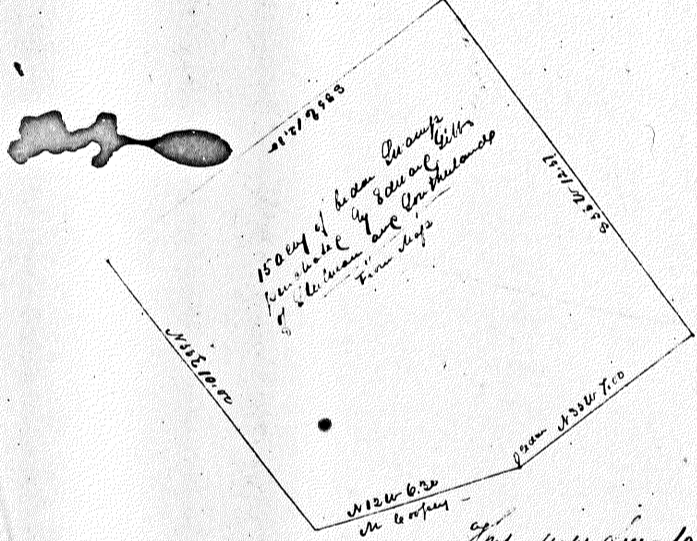

Part of Survey to William Harrison in June 1891 and recorded in Lett of Feb 1892



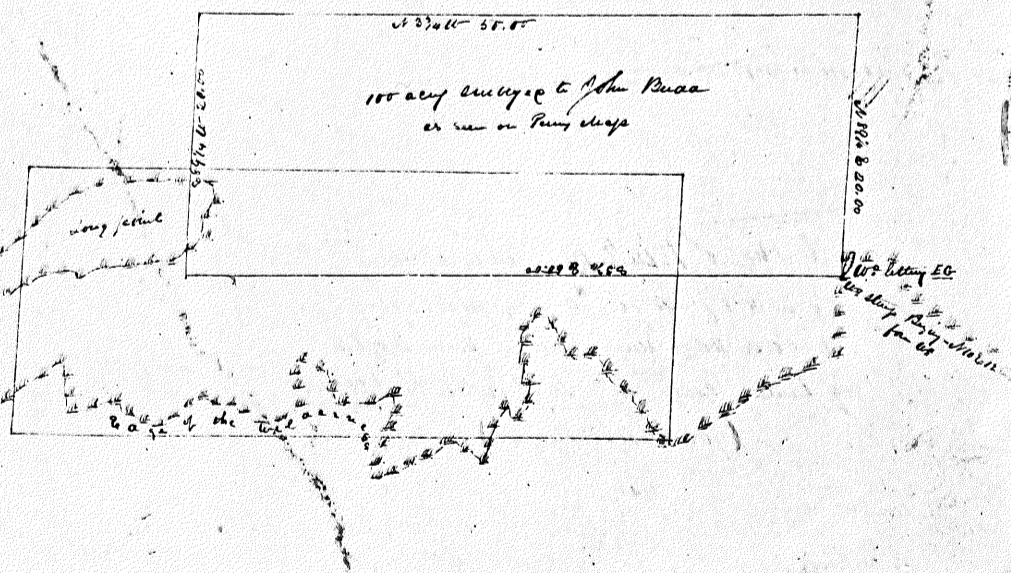

These neither of these lands left early than from the maps 1766



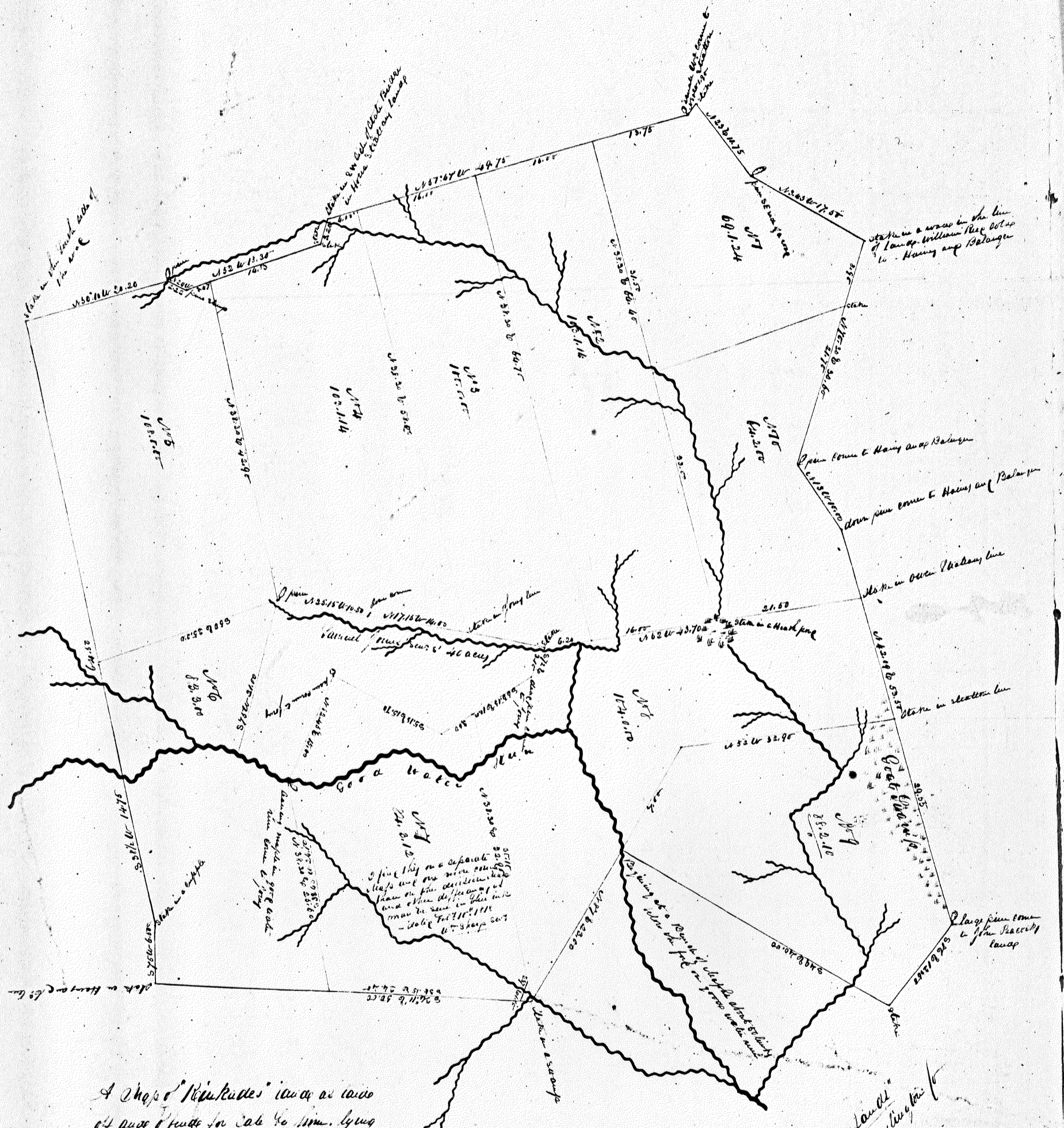
Large ditch



These all are 1766 - Lands lying in the center bound on a white boundary rights round all on the part of, as may be seen from the old maps 1766



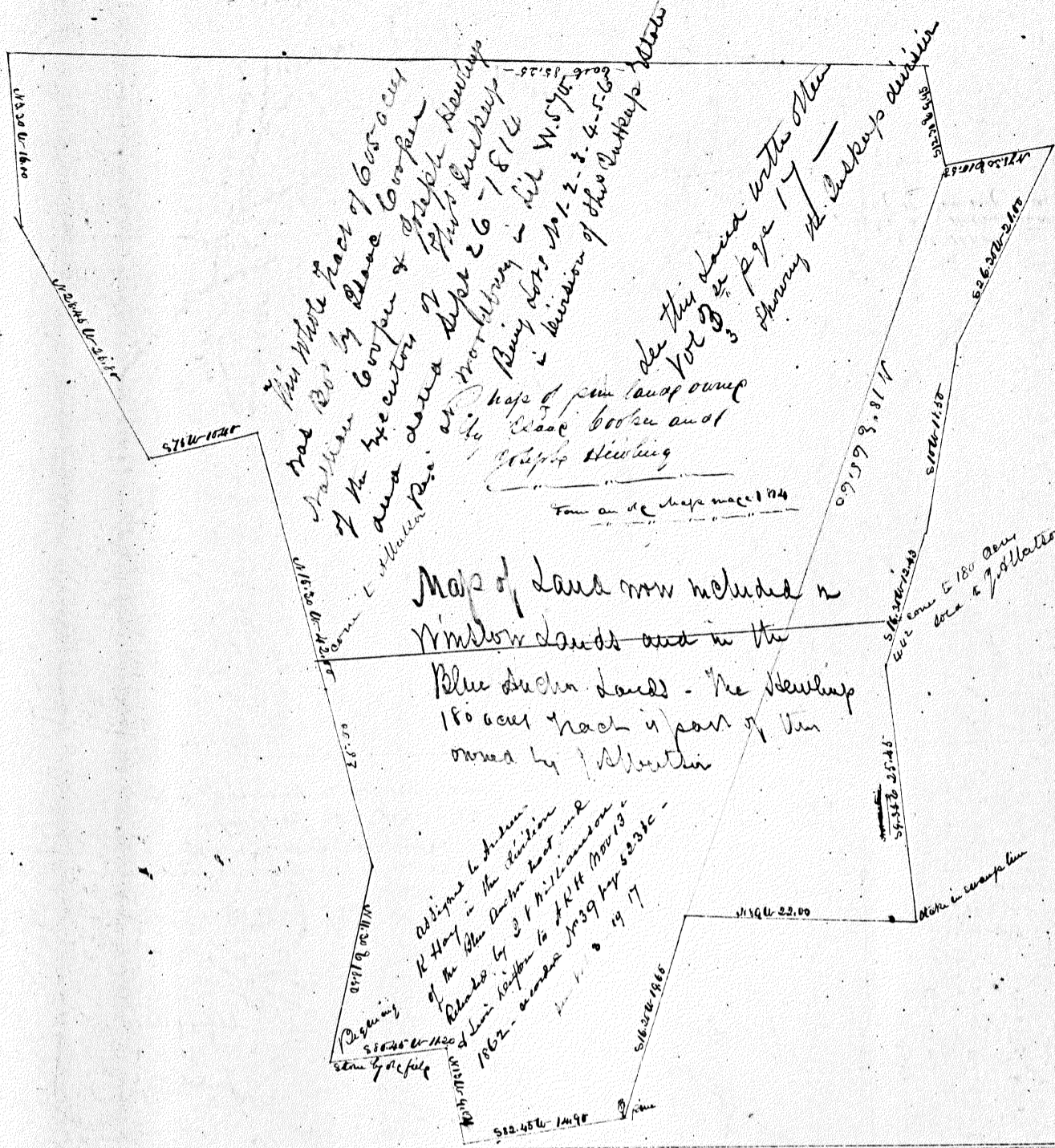
This map shows a division of land and boundary lines in 1776 by the Salsapua Gills and Salsapua Gills



A Chapel "Katakada" located on land
 of about 8 acres for sale by him, lying
 on road water run, George River Chapel
 by William Gray on Sept 24th 1871
 (from shape maps)

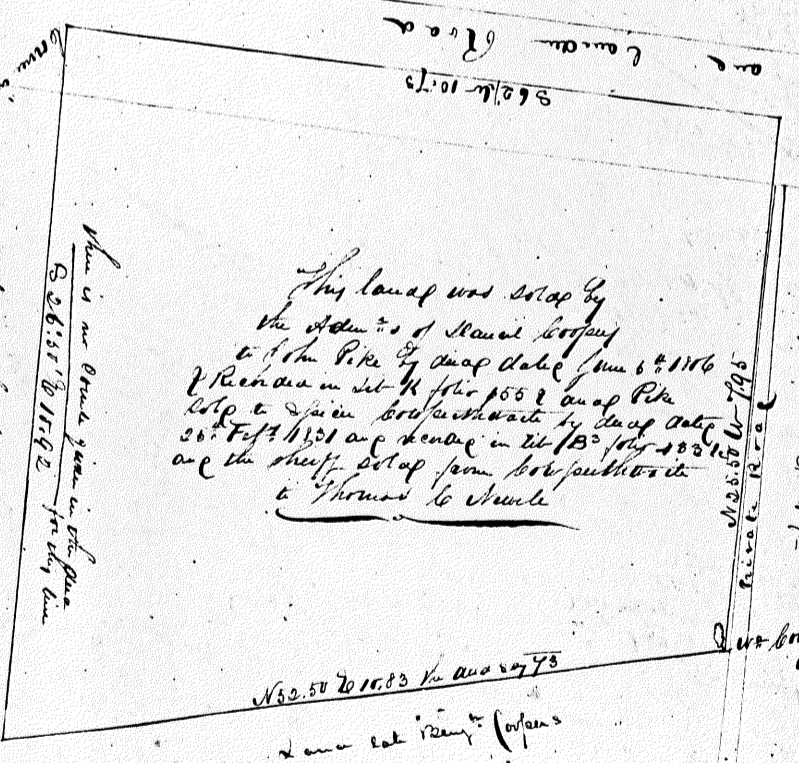
1876

Malaya Land
 "Katakada"



Map of Thomas Newlands
land in Delaware Township on
the "Baltimore Road"

Surveyed by me in May
1846



This land was set up by
the Act of David Cooper
to the Pike by deed dated June 6th 1816
& recorded in lib. H. folio 852 and Pike
set to John Brotherton by deed dated
26th Feb 1821 and recorded in lib. B. folio 183
and the sheep set up from both public acts
to Thomas Newlands

Set boundary line

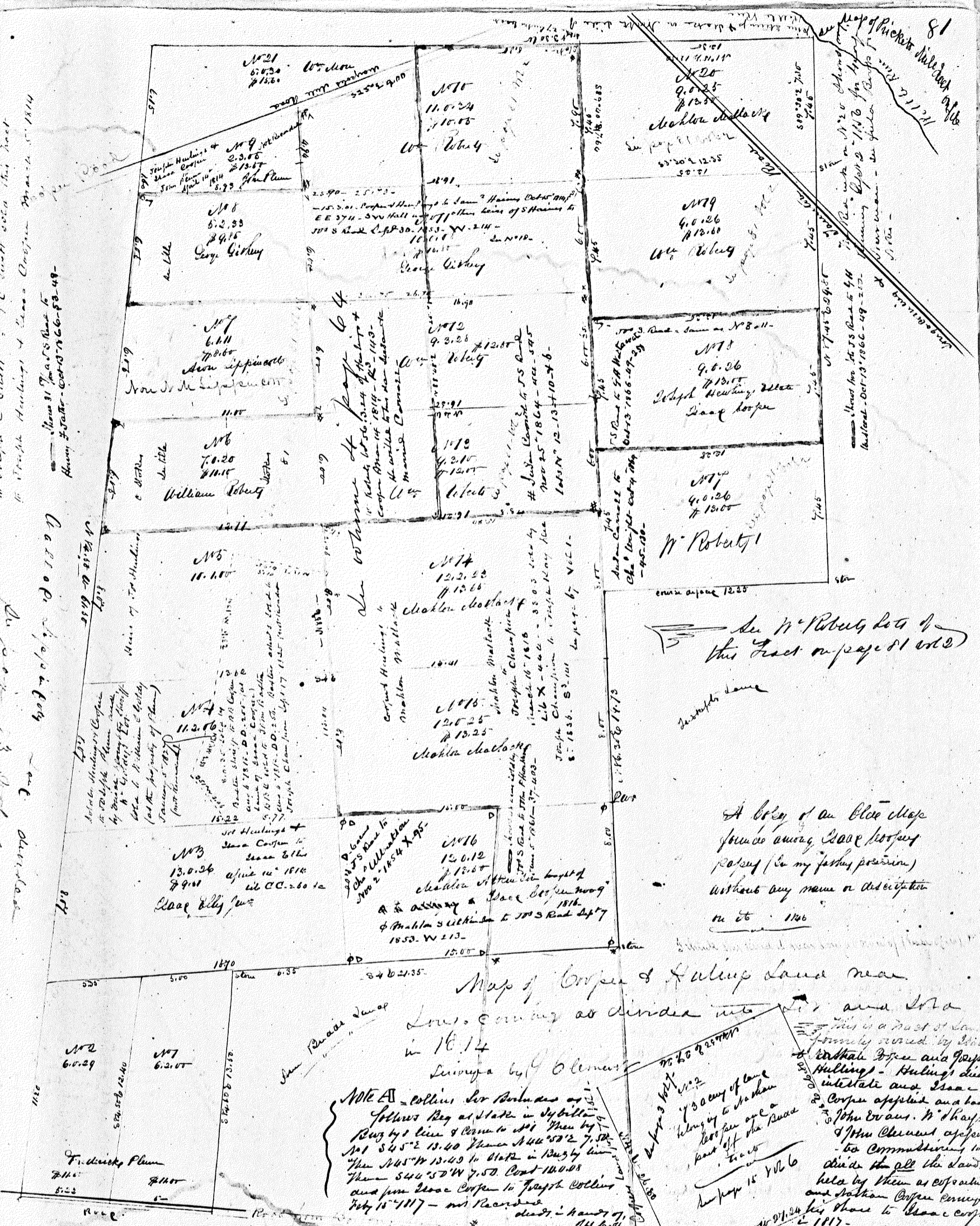
Was born to land late by & Cooper
and in Baldwin's land

Baltimore and Washington Road

more in example

more in example

Execution of Lease between land a tract of land
 to Joseph C. Smith - I.C. Smith sold this tract
 to Joseph C. Smith & Isaac Cooper
 Isaac Cooper - Oct 13 1866 - 49 - 217
 Isaac Cooper - Oct 13 1866 - 49 - 217
 Isaac Cooper - Oct 13 1866 - 49 - 217
 Isaac Cooper - Oct 13 1866 - 49 - 217
 Isaac Cooper - Oct 13 1866 - 49 - 217



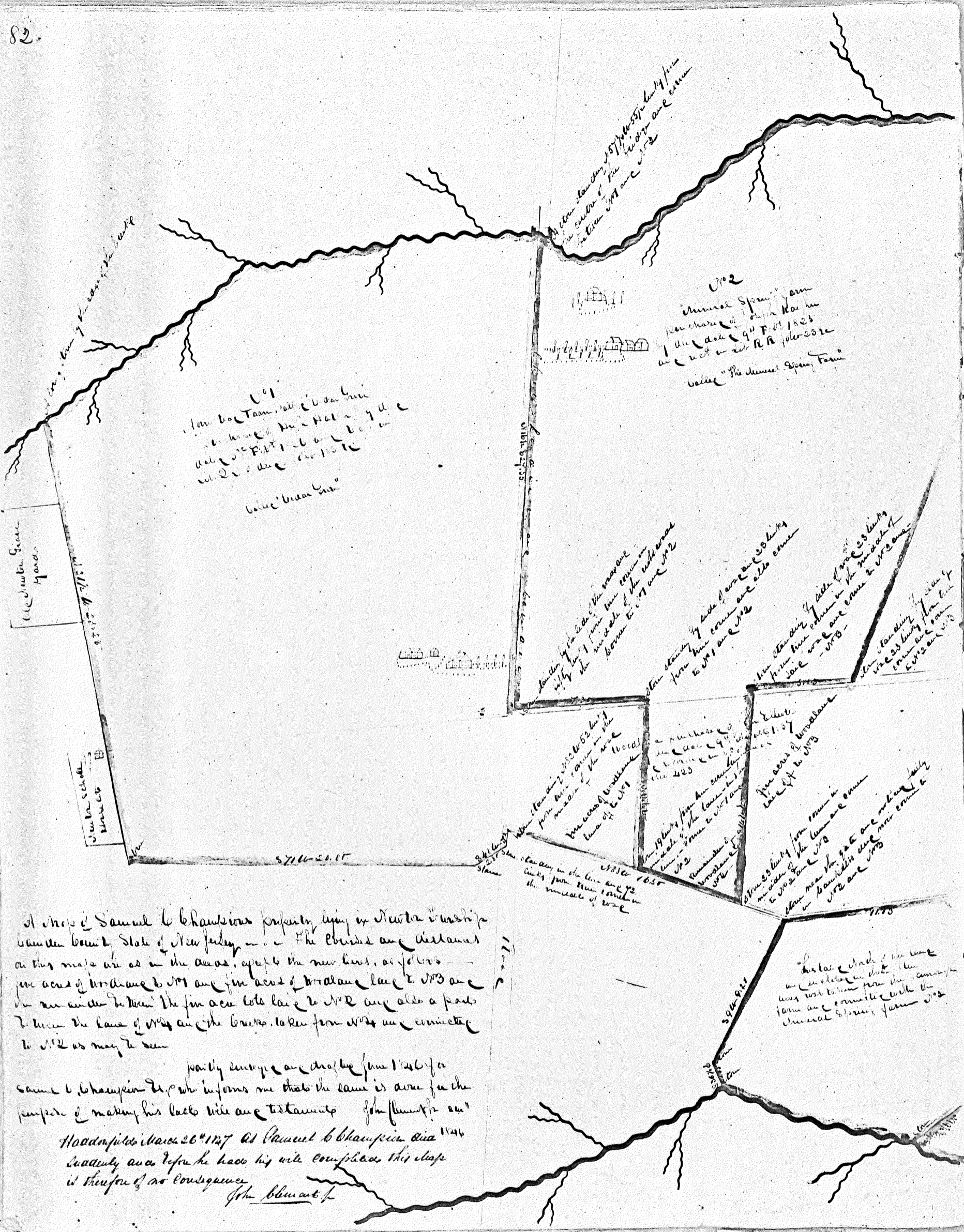
Map of Cooper & Huling Land near
 Louis. County as divided into
 in 1814
 Surveyed by J. Clement

NOTE A - Collins for Andrew of
 John's Reg as state in settlement
 Reg by line of Collins to 1817 then by
 1st S 45° E 13.40 then N 44° 58' 2" W 7.50
 then S 45° W 13.40 to Bluff in Reg by line
 then S 44° 58' W 7.50. Cont 140.00
 and from Isaac Cooper to Joseph Collins
 July 15 1817 - not recorded
 died in hands of
 J.H. Collins

This is a tract of land
 formerly owned by Isaac
 & William Cooper and Joseph
 Hulings - Hulings died
 intestate and Isaac
 & Cooper applied and had
 John Evans, W. Sharp
 & John Clement appen
 to Commencing to
 divide the all the land
 held by them as copartners
 and Nathan Cooper Emigre
 and those to Isaac Cooper
 2 1817
 Isaac Cooper divided the same
 into lots & sold the same - 10.000
 of which he conveyed to Joseph Collins
 by deed dated July 15 1817. Collins
 sold to W. Brown July 15 1817 - not re-
 corded

See N. Roberts lots of
 this tract on page 81 of 82
 duplicate same
 A block of an blue map
 found among Isaac Cooper's
 papers (in my father's possession)
 without any name or description
 on it - 1846

Map of Pickett's land
 81
 Isaac Cooper - Oct 13 1866 - 49 - 217
 Isaac Cooper - Oct 13 1866 - 49 - 217
 Isaac Cooper - Oct 13 1866 - 49 - 217
 Isaac Cooper - Oct 13 1866 - 49 - 217
 Isaac Cooper - Oct 13 1866 - 49 - 217



101
 Jan 10th 1855
 purchase of
 1/2^d of the
 lot
 from
 the
 estate
 of
 the
 late
 John
 Adams
 1855
 being
 under
 the
 will
 of
 the
 late
 John
 Adams

102
 "Church Spring" farm
 purchase of
 the
 date
 of
 9th Feb 1823
 as
 set
 out
 in
 the
 R.R. plat
 called
 "The
 Church
 Spring
 Farm"

103
 1/2^d of the
 lot
 from
 the
 estate
 of
 the
 late
 John
 Adams
 1855

104
 1/2^d of the
 lot
 from
 the
 estate
 of
 the
 late
 John
 Adams
 1855

105
 1/2^d of the
 lot
 from
 the
 estate
 of
 the
 late
 John
 Adams
 1855

106
 1/2^d of the
 lot
 from
 the
 estate
 of
 the
 late
 John
 Adams
 1855

107
 1/2^d of the
 lot
 from
 the
 estate
 of
 the
 late
 John
 Adams
 1855

108
 1/2^d of the
 lot
 from
 the
 estate
 of
 the
 late
 John
 Adams
 1855

109
 1/2^d of the
 lot
 from
 the
 estate
 of
 the
 late
 John
 Adams
 1855

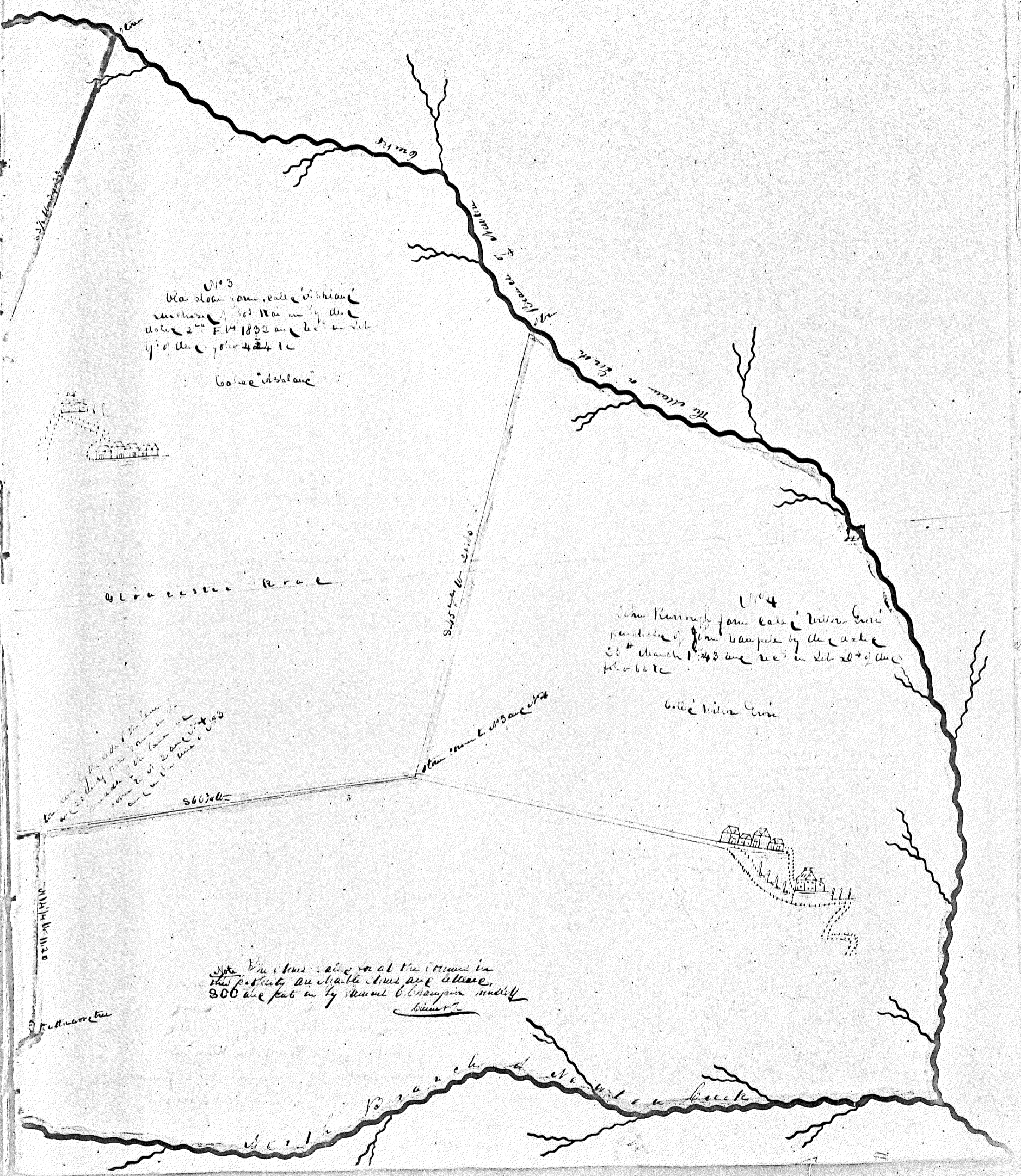
110
 1/2^d of the
 lot
 from
 the
 estate
 of
 the
 late
 John
 Adams
 1855

A map of Samuel Chapman's property lying in New York
 County State of New York. The borders are defined
 on this map as in the areas, except the new lines, as follows
 five acres of Woodlawn to 101 and five acres of Woodlawn
 lot to 102 and in an area between the five acre lots
 lot to 103 and also a part
 between the line of 104 and the corner taken from 105
 and connected
 to 102 as may be seen

partly survey and drafted from 1855 for
 Samuel Chapman Esq. who informs me that the same is done for the
 purpose of making his last will and testament


Witness my hand and seal this 26th day of
 January 1856 at New York City

John Adams



No 3
 Old stone farm, called 'Ashland'
 was purchased by Wm. H. W. C. in
 date 2nd Feb 1832 and he sold it
 to the present owner 1834

Called 'Ashland'



Glenbrook Road

Section 1


No 4
 John R. R. farm, called 'Waterbury'
 purchased by Wm. H. W. C. in
 date 1st March 1833 and he sold it
 to the present owner 1834

Called 'Waterbury'

to the side of the road
 in 1834 by Wm. H. W. C.
 and he sold it to the
 present owner 1834

Section 2

Section 3

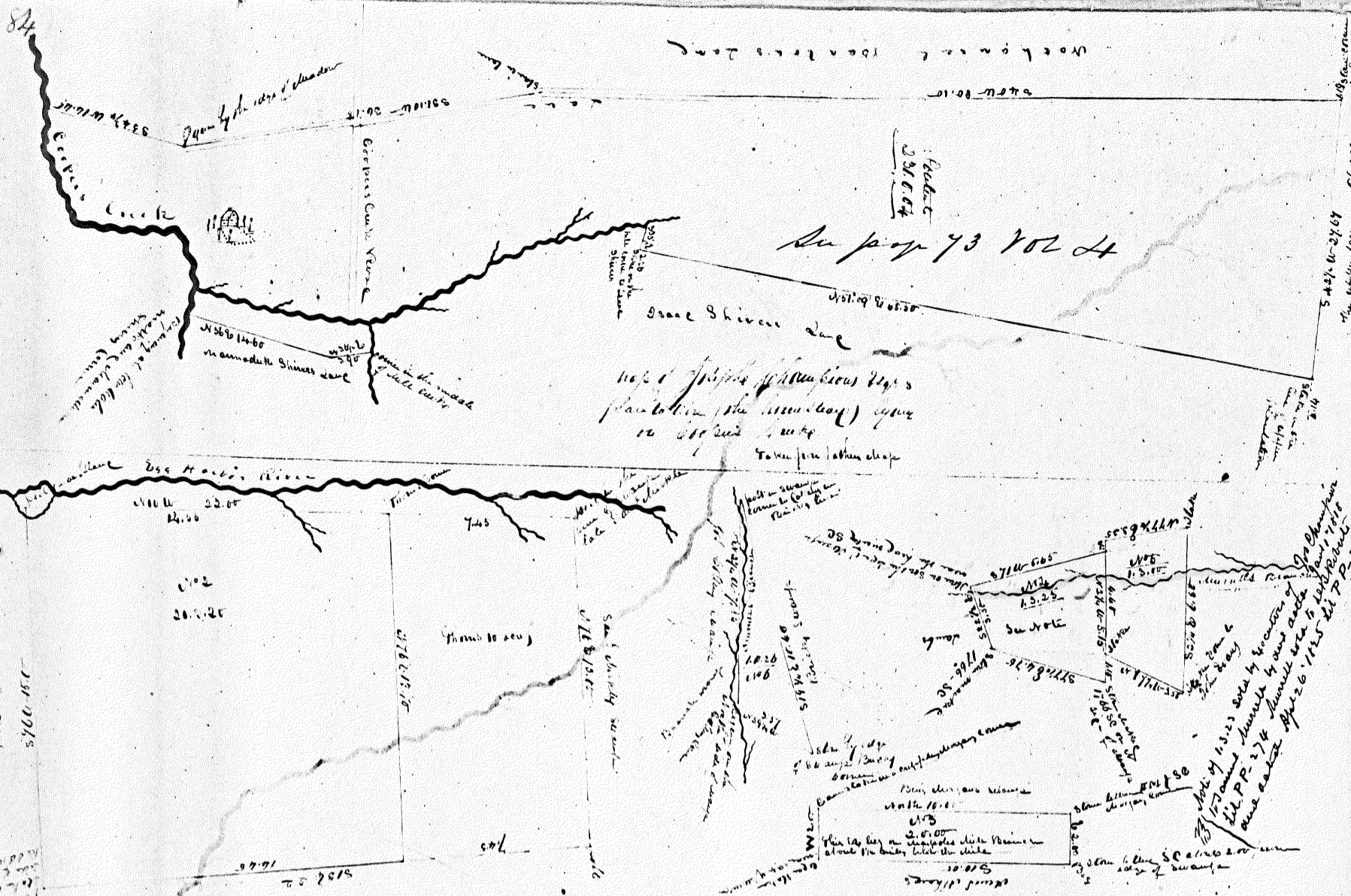


Note: The stone wall at the corner in
 this property was built by Wm. H. W. C.
 and he sold it to the present owner 1834

The New River

Section 4

Handwritten scribbles at the top of the page.



Supp 73 102 A

Maps show several lots of swamp owned by John & Chapman Bay (father of John C. Chapman etc) Value from factory maps 5000.

Revised by J. P. Killman to
James & Henry Crawford
Jacob & William Ellis
Which was divided among the
same heirs by Turner
Richard, John Coleman and
Benj & Catherine
Sawe Ellis & William Bates Oct 29 1831
P. 455 - Woodbury
Joseph Jones & W. Bates - 1830 S. Walton May
11 1846
Bates & Walton sold both tracts to J. P. S. Bond
May 5 1854 W. 217 - J. P. S. Bond sold
25 1/2 acres to Saml M. Thorne Aug 2 1860
- 36.208 - he had 11.112 -

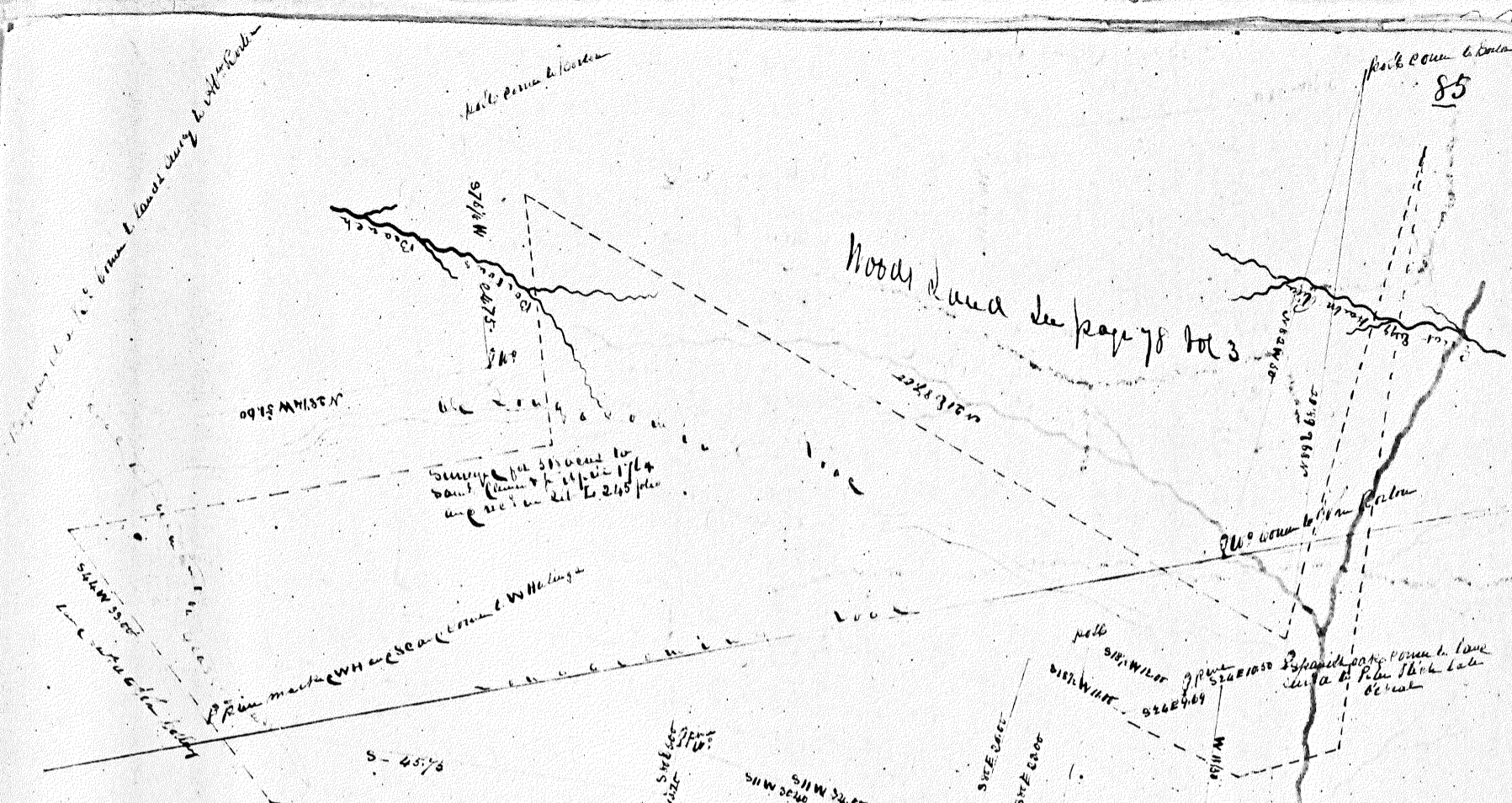
A copy of a map called "A map of Division
of Henry Crawford - James Crawford and Jacob Ellis
and William Ellis" Benj. Jones have left them
by will of their Grandfather Hillman
Made about 25 years ago

June 1846
2 1/2
1 1/2
3 1/2



See page 10
No. 1

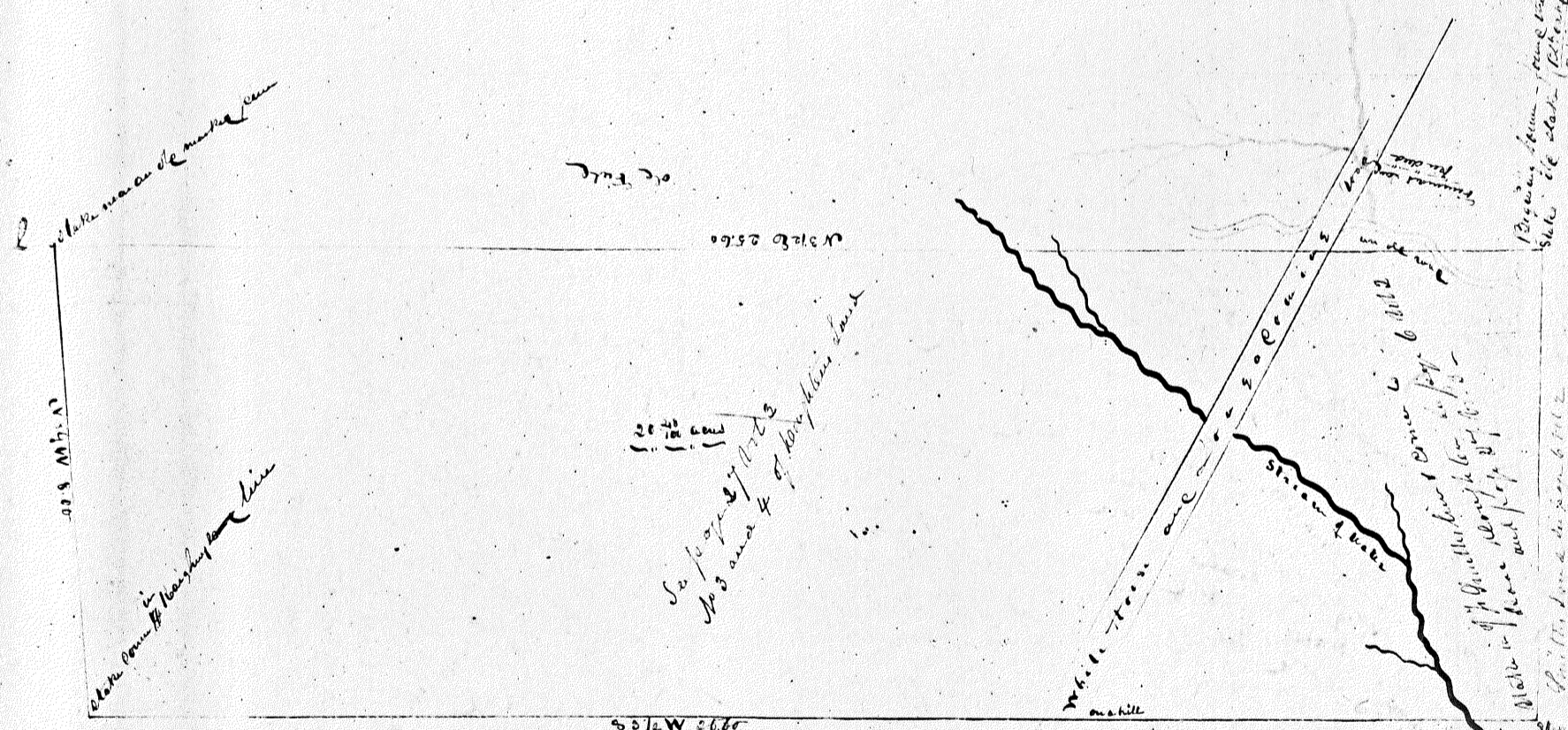
Called the "Newman location"
(1799)



85

A Map showing the interference of the blument survey and the Newman survey. The red line shows the blument survey and the blue line shows the Newman survey. The red line shows the Newman survey as it is, at the end of 9.15 chains as it was supposed to have been and the black dotted line shows blument survey as it was. It is seen a part of the mistake was discovered the blue and red lines run at its own laps but yet dispute

1146



A Map of Great Britain from land lying on both sides of the equator, and White Horse road (across the high sand hills) formerly Joseph Wright's land. A deep form Great Britain to 500000 ft. may be found recorded in Woodbury lying in Gloucester boundaries are various. Well as 2000000, 5000000, etc. Done by me in June 1846

86

13 13 Coopers Lane

6 humans Lane

006 1/2 W 241.00

M. H. P.
190.5.25

Coopers Lane Branch

176.5.35

70.5.29

504 1/4 W 10.75

1.15 1/2 W 31.50

Paris) Map from
1857 W 11.15

500 1/2 W 43.50

1.15 1/2 W 31.50

575 1/2 W 115.55

1.15 1/2 W 31.50

588 1/2 W 51.75

175.2.15

51.14 1/2 W 9.00

1.15 1/2 W 31.50

Map of 1844

Plot in Paris Lane
to stop on Fumour

Map of the King of
Paris 1844

Stop on Fumour Lane
Rights of Solomon S. Churton
and others by Phil Thacker
in 1857
cont 292 acult. Lane

Map on advertisement
to conveyed by James Hopkins - James Wood
and J. C. Smith to Samuel Bennett
March 8 - 1808 - A A - 676 - 1831
No 100.56

Stop on Fumour
to stop on Fumour

Stop on Fumour Lane
Rights of Michael
Fisher 1837
27 1/2 W 110.00

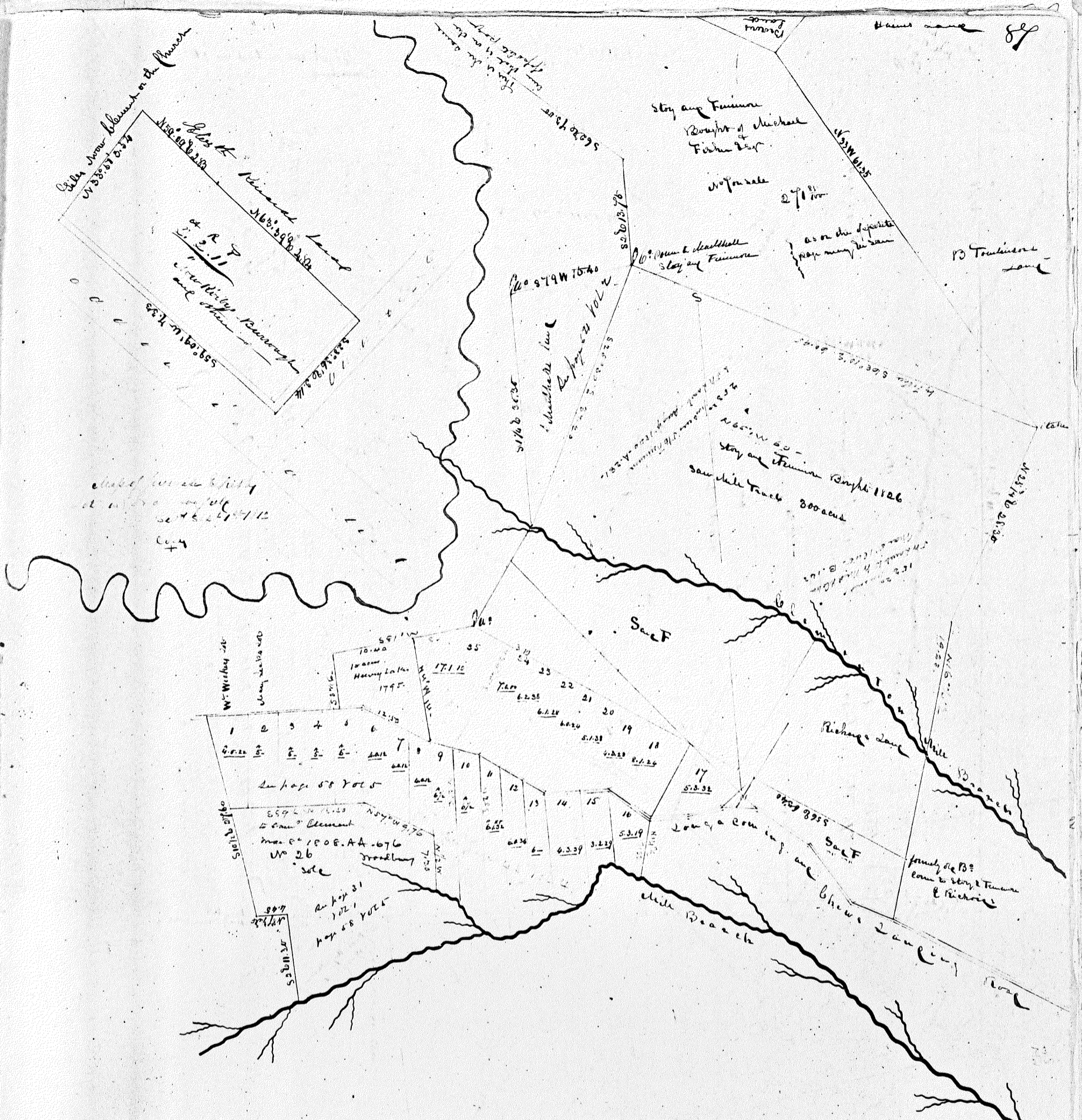
1.15 1/2 W 31.50

Stop on Fumour
to stop on Fumour

Stop on Fumour
to stop on Fumour

Stop on Fumour
to stop on Fumour

CCPC



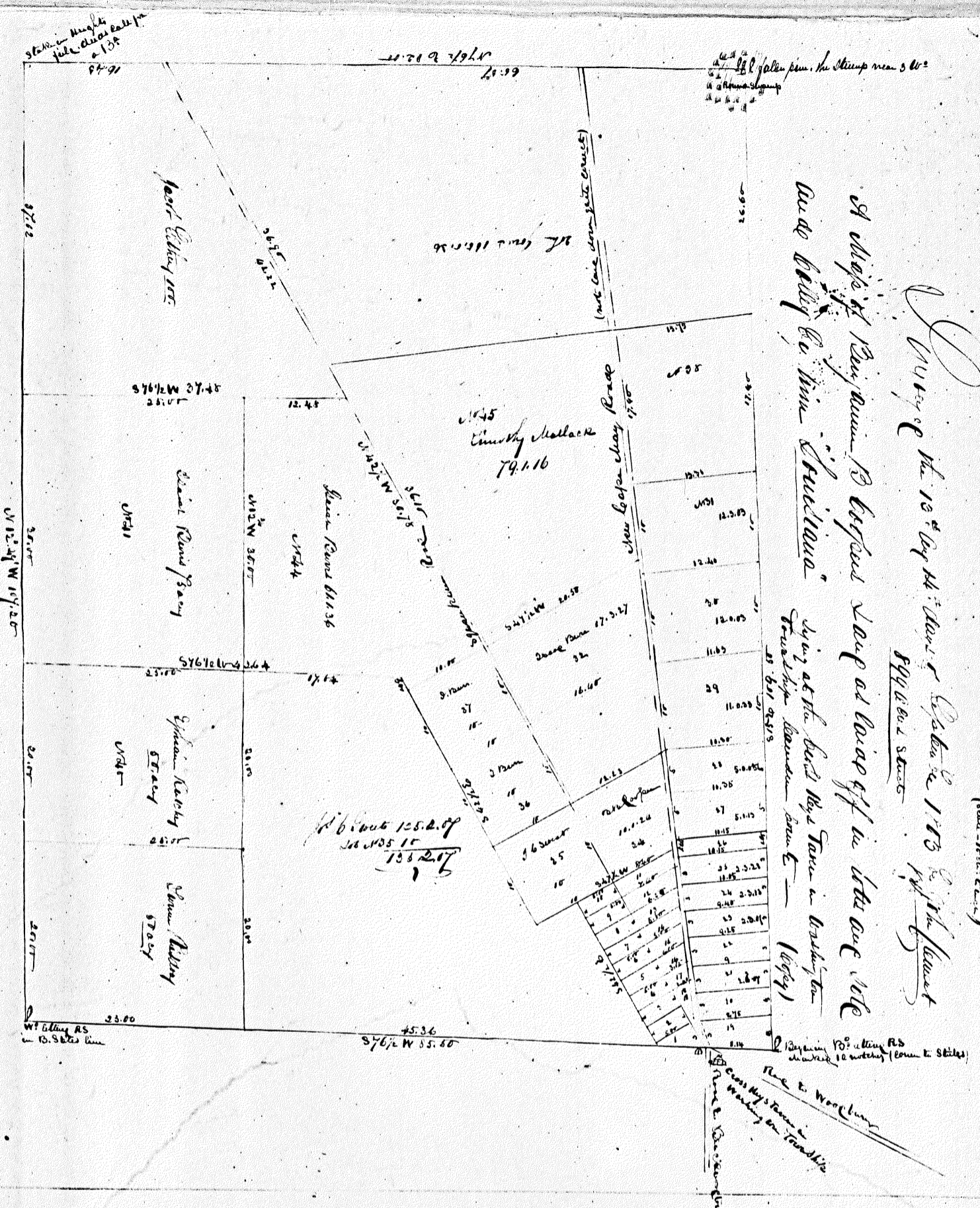
On these two pages is one map. A copy of it made by "A" map contractor on a scale of 1/4 chains to the inch from a draft made by Samuel B. Fisher and his taken from the original draft made by Isaac Morgan - Fisher's draft made Feb 27 1823 since that time there has been several conveyances made and surveys from the original draft to different individuals which this draft made Feb 27 1823 will show signed R. Fennimore

I take this copy from Fennimore's map and from its length was face 1 foot to one inch page. as when he seen that the bottom of the first page correspond with the top of the second page. Presently

> 176 <

These lands lie among the mountains formerly the old Georgia lands

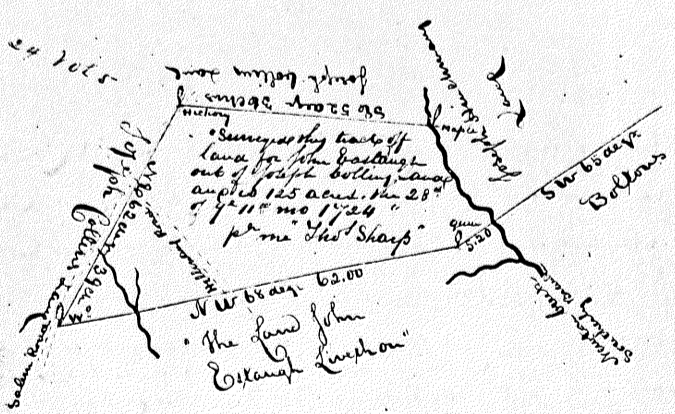
88

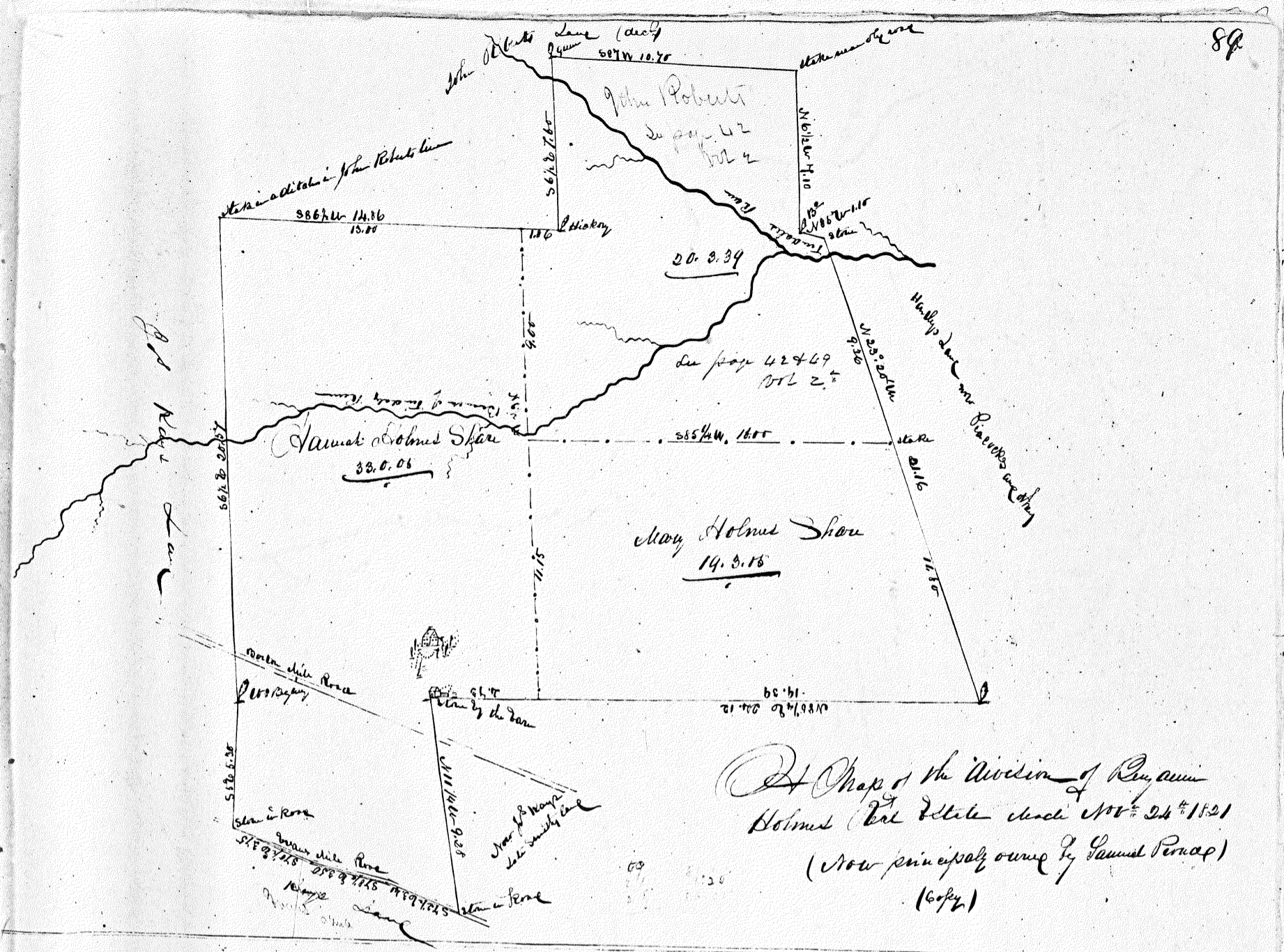


of maps of Sandy Run before map of 1882 in the case of
 Case Valley Co. v. The "Standard" being at the first map of Sandy Run in Washington
 Township, Lawrence Co. Ky. (copy)

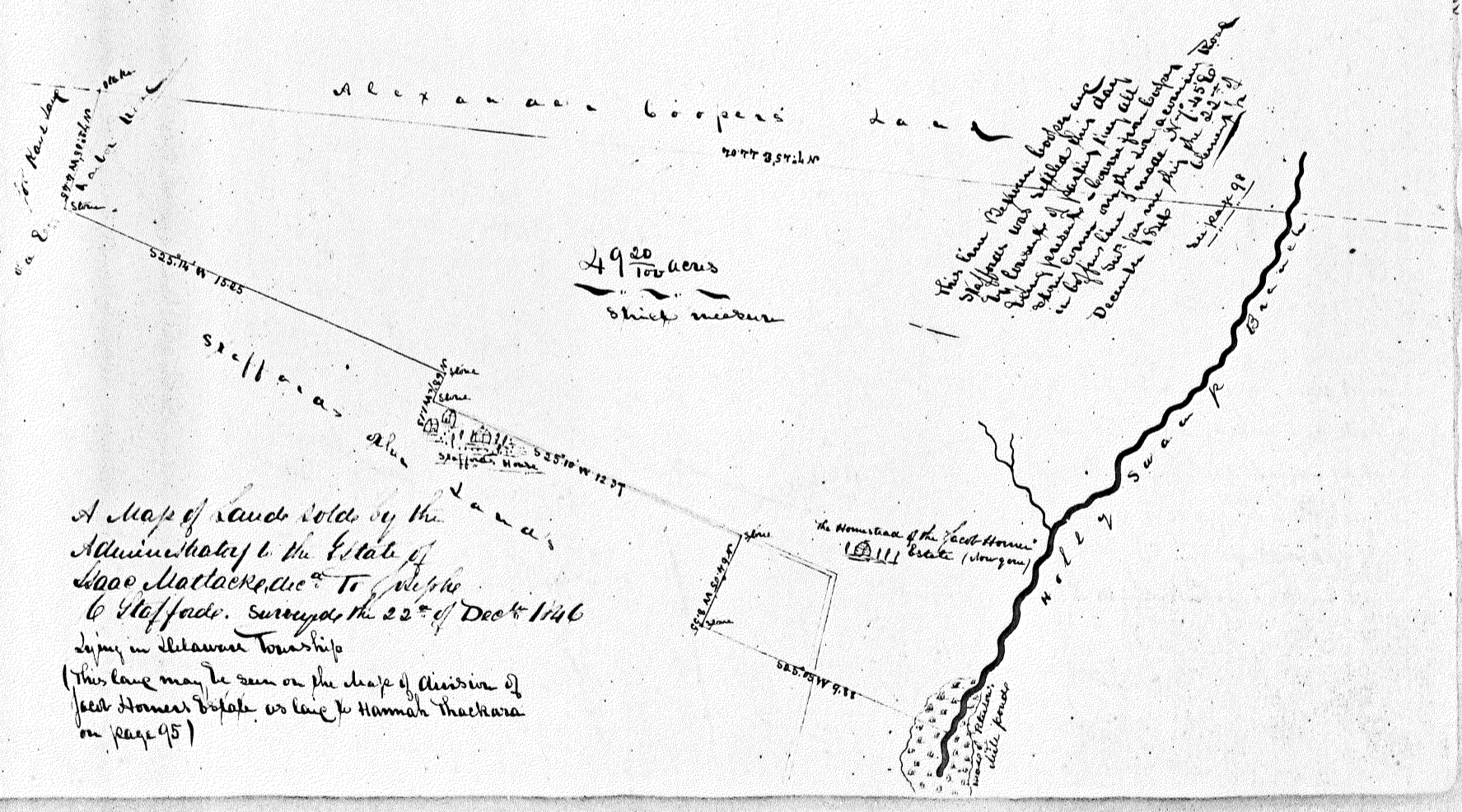
Map of the 10th Day of the 18th Dec 1882
 1882
 (see previous)

This map was copied
 from the original map
 made by the Sharp and is
 122 years old
 1880

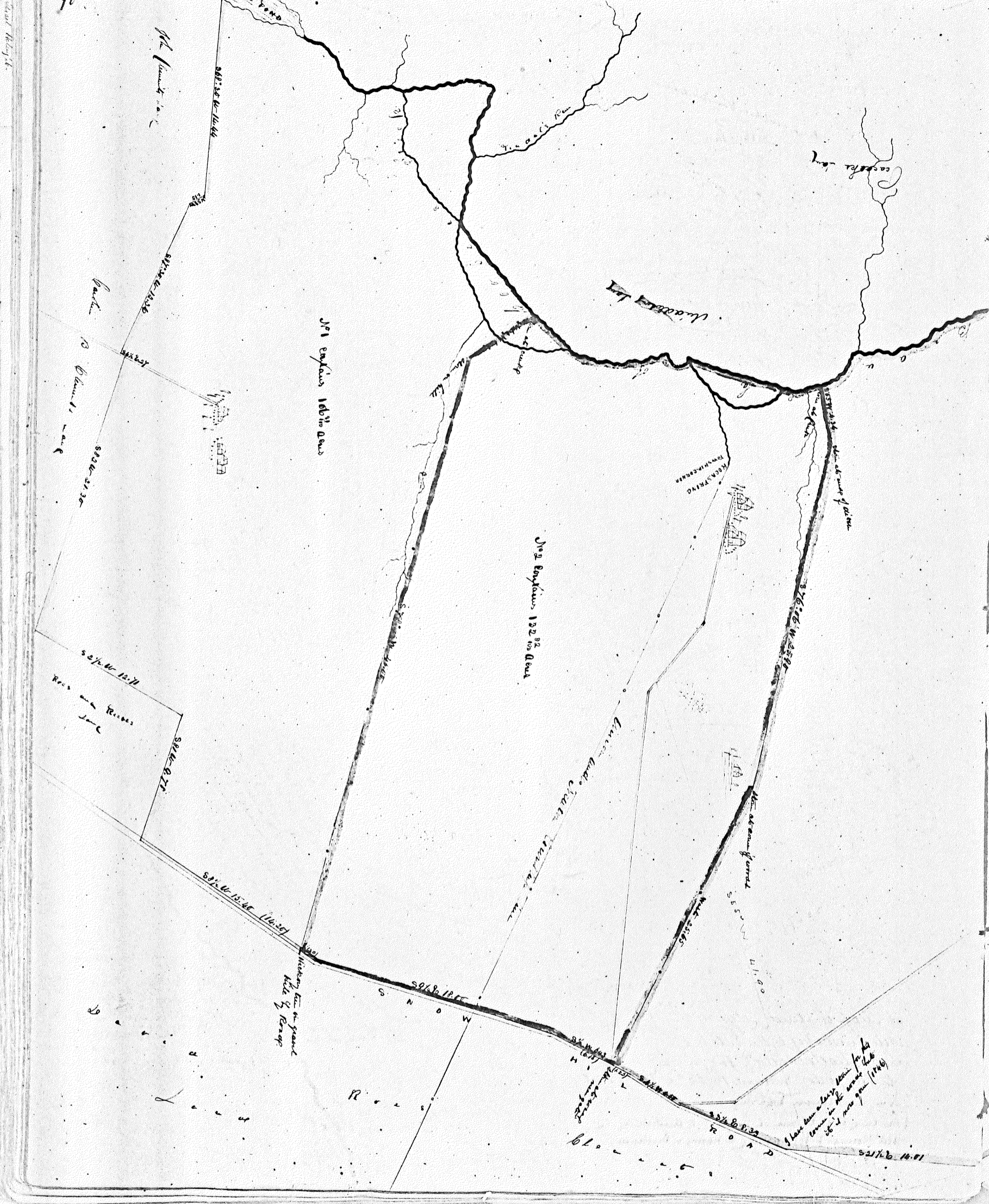




A Map of the Division of Purchase
 Holmes (see title sheet No. 24 of 1821
 (now principally owned by Samuel Penap)
 (copy)



A Map of lands sold by the
 Administrators to the Estate of
 Isaac Mactackara to the
 G. Stafford, surveyed the 22nd of Dec^r 1846
 lying in Delaware Township
 (This land may be seen on the map of Division of
 Isaac Holmes Estate as laid to Hannah Mactackara
 on page 95)



124
to page 13
No. 124

William White Esq.
of London
1747
The Court of Chancery
in London
1747

John Hill bought the
land of John Cox of London
1747
He gave the same to his son John
Hill 1747
John Hill died 1747

John Hill
John Hill
John Hill
John Hill
John Hill
John Hill
John Hill
John Hill
John Hill
John Hill

John Hill
John Hill
John Hill
John Hill
John Hill
John Hill
John Hill
John Hill
John Hill
John Hill

John Hill
John Hill
John Hill
John Hill
John Hill
John Hill
John Hill
John Hill
John Hill
John Hill

at this place on the 14th of July 1747
John Hill died
John Hill died
John Hill died
John Hill died
John Hill died
John Hill died
John Hill died
John Hill died
John Hill died
John Hill died

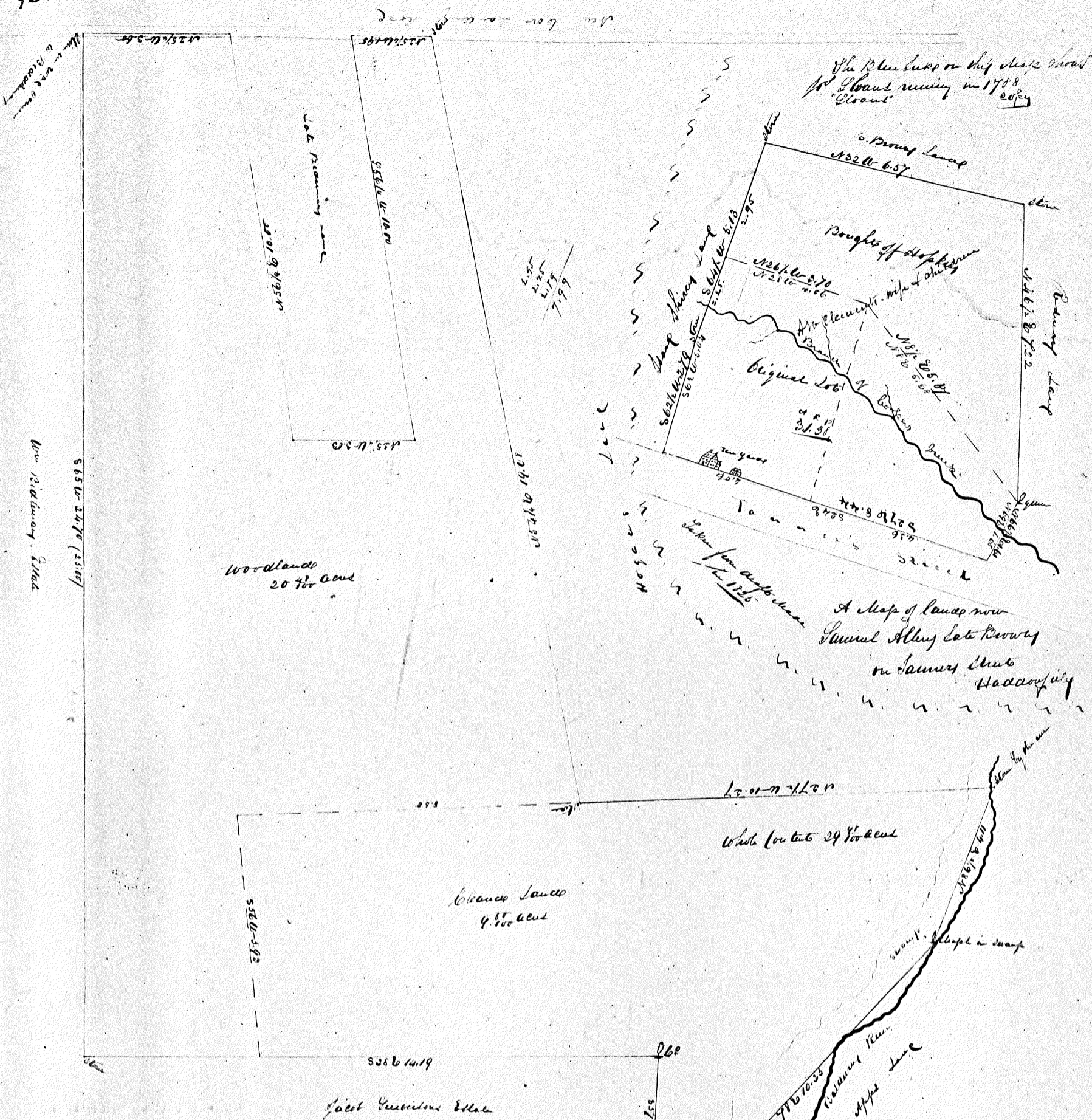
A copy of a map made by me
of John Hill's estate for him and divided
into three parts (as I suppose for the
purpose of making his will)
John Hill
Survey in April 1745 The division here made in August 1746

Chancery
1747

1747

John Hill's land

This line is 25.00
of other surveys



A map of a part of John Peter's estate as of 1786 for sale to John & Thomas Bay & W. Cooper and John Home in 1786 as shown in September 1786 (Tosca 1786)

Surveyed by me September 17th 1786

Lying in Seaman Township, Camden County, between the Burlington Road and the Rail road on Ballantines Run

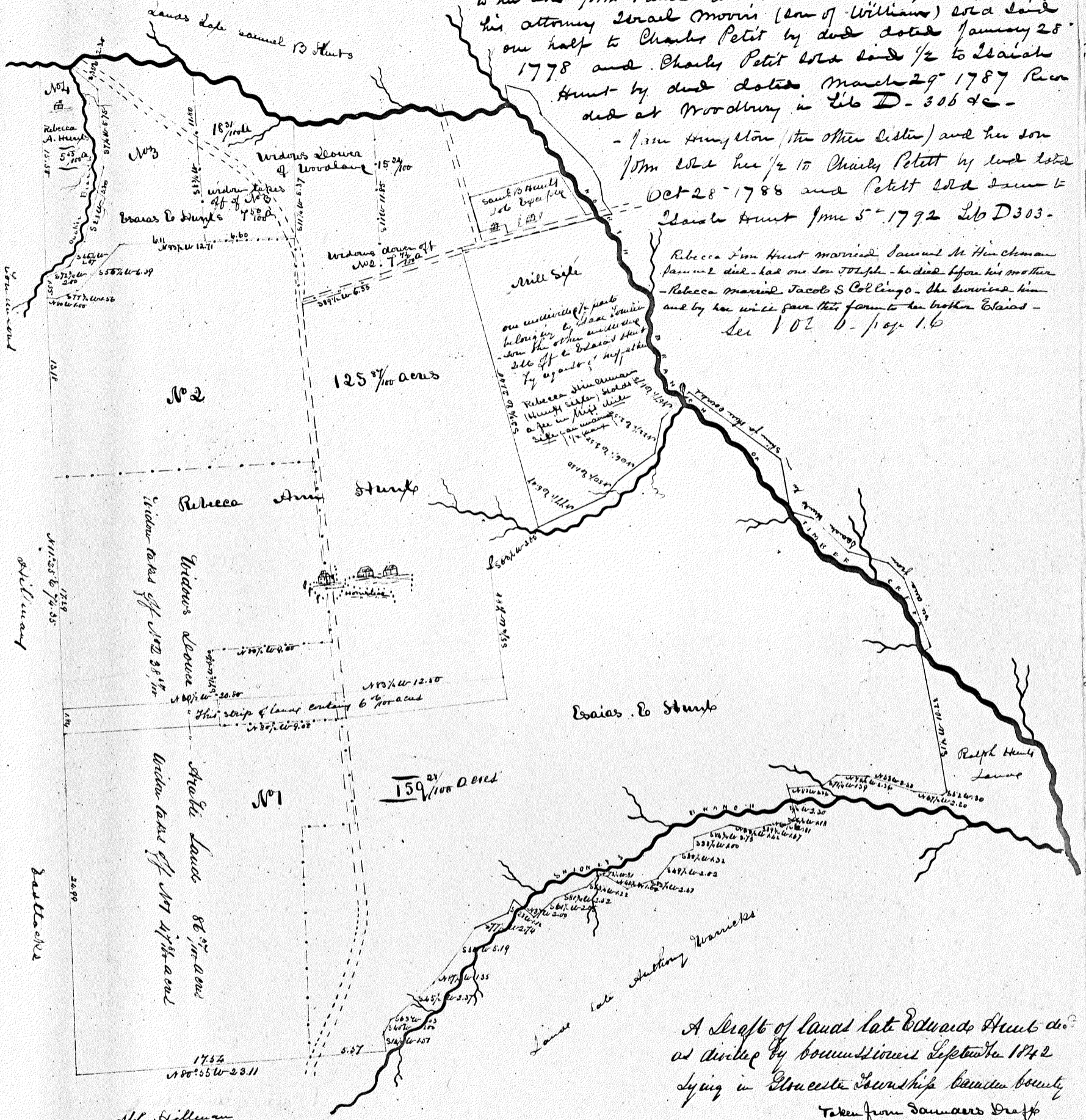
The above land and woodlands were sold separately for 6/100

W. Cooper in the swamp corner to App. Home and Seaman

Grant of title to Hunt Land. Abraham Porter died seized of same (with other lands) and Mathew Stacy
 Jonathan Wright & Matthew Scattergood Executors of Porter sold same to Daniel Huntington by deed dated 13
 July 27th 1734 Recorded in Sec of State office in Lib E F - 192 &c (Huntington once lived in the Island of Saint
 Christopher but then of Philadelphia) - The deed describes several tracts. Daniel Huntington died and said
 Land descended to his Brother John Huntington late of Westborough in New-Hampshire Eng Land who like his
 Brother died unmarried and intestate and said Land vested in John Huntington two sisters in fee
 and one half vested in Elizabeth Paine (widow) on dower and died intestate and her half descended
 to her son John Paine and he the said John Paine by
 his attorney Israel Morris (son of Williams) sold said
 one half to Charles Pettit by deed dated January 28th
 1778 and Charles Pettit sold said 1/2 to Isaiah
 Hunt by deed dated March 29th 1787 Recd
 at Woodbury in Lib D - 305 &c -

- John Huntington (the other sister) and her son
 John sold her 1/2 to Charles Pettit by deed dated
 Oct 28th 1788 and Pettit sold same to
 Charles Hunt June 5th 1792 Lib D 303.

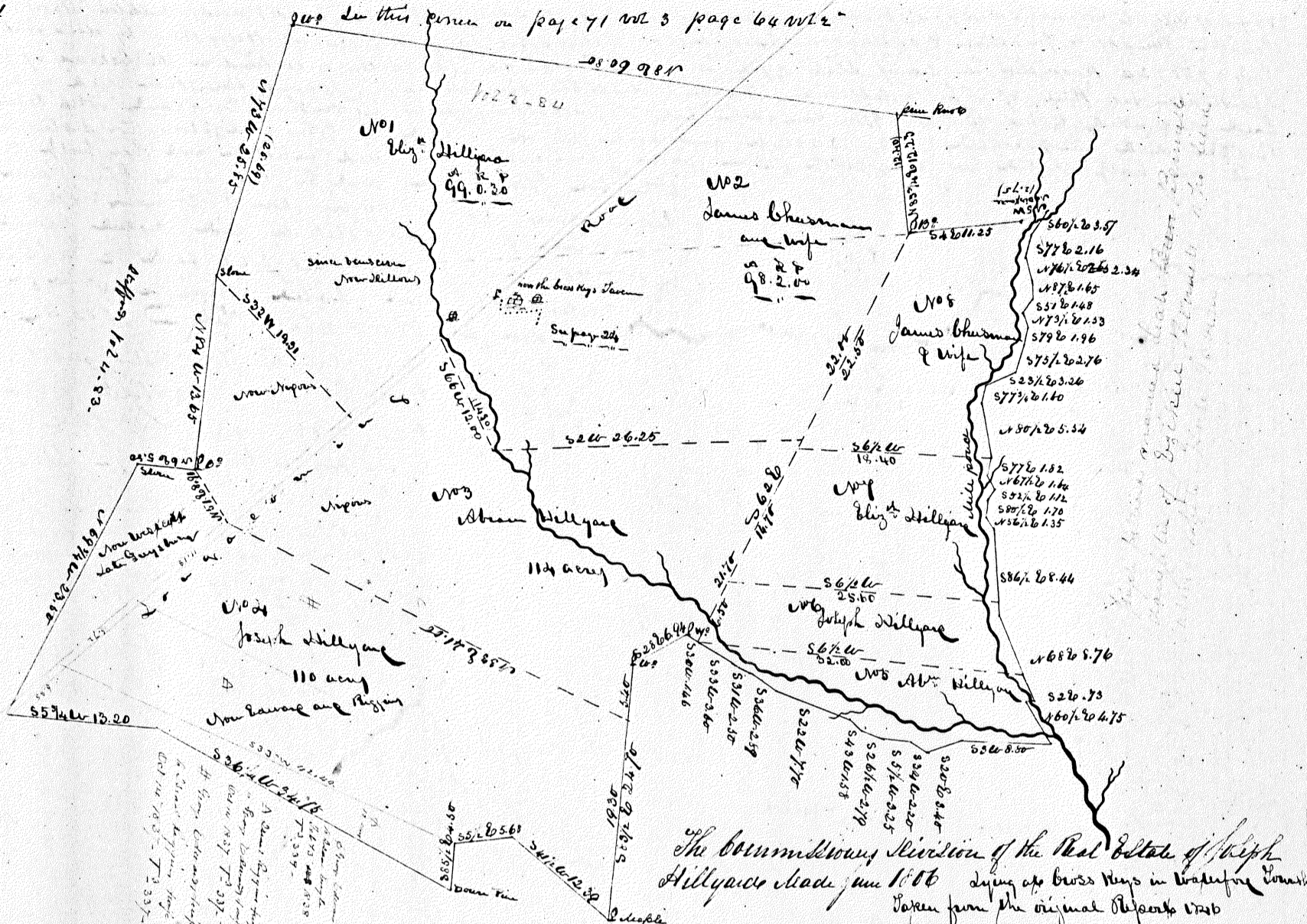
Rebecca Hunt married Samuel M Hinckman
 Samuel died - had one son Joseph - he died before his mother
 - Rebecca married Jacob S Collings - she survived him
 and by her will gave this farm to her brother Elias -
 See Vol D - page 16



A Draft of lands late Edwards Hunt de^d
 as divided by commissioners Sept 17th 1742
 lying in Gloucester Township Camden County
 Taken from Damers Draft
 (1746)

94

See this corner on page 71 vol 3 page 64 vol 2




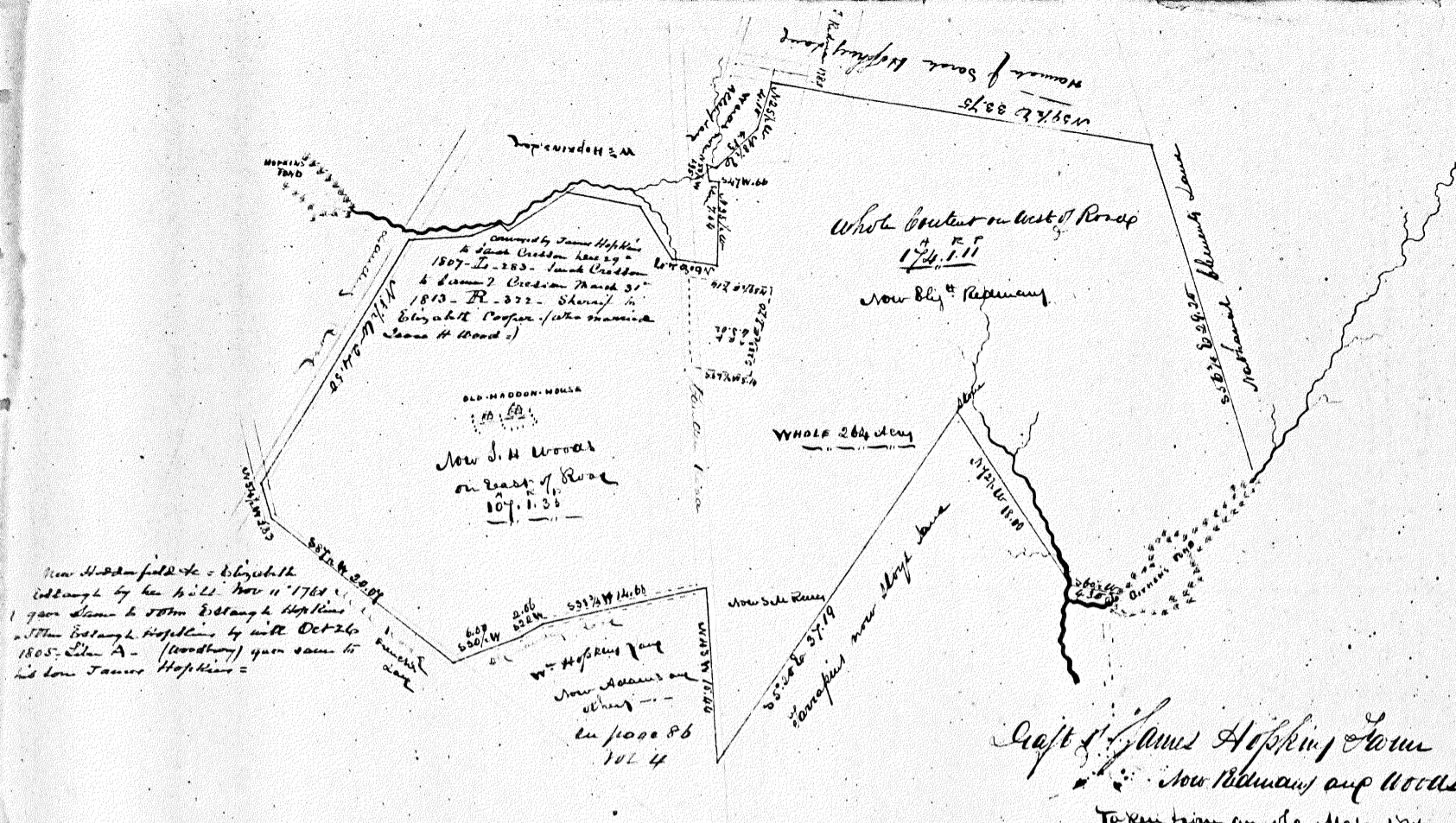
Corners & Metes of R. Hoffmann
 Hand drawn from plan
 returned at a slope by a line of
 1 - 64.5 E 12.0 S 6.50 W 1
 2 - 121.50 W 5.50 S to W 2
 3 - 112.4 W 4.5 S to point
 4 - 53.9 W 5.1 S to point in straight line
 5 - 86.9 S 6.00 to R 9 - 10.2.06
 Run from Saw Mains
 to R. Hoffmann
 16.118 S - 9.2.46.6
 with to R 9 line

R. Hoffmann
 Smith Lane
 11/2/11/4

Stallions Head Meadow
 57.1.25
 along with

19.17

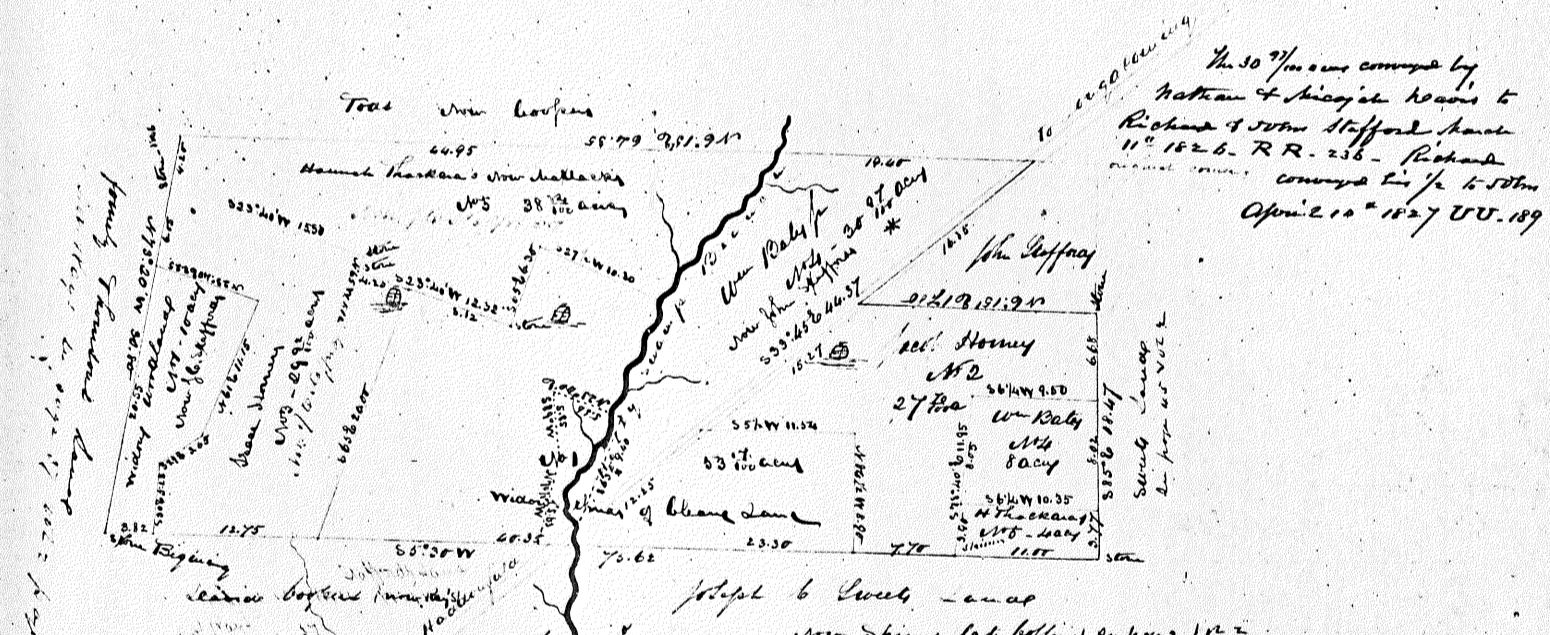




New S. H. Woods - Elizabeth
 Elizabeth by her will Nov 11 1768
 gave same to S. H. Woods & Hopkin's
 S. H. Woods & Hopkin's by will Oct 26
 1805. Elizabeth A. (Woodbury) gave same to
 her son James Hopkin's =

Craft of James Hopkin's Form
 New Bly's and Woods
 Taken from an old Map 1746

Richardson's Form became the owner of this part of land by deed from
 her and her wife Elizabeth conveyed the same to this son Jacob Hornes September 10 1739. Jacob Hornes died intestate leav-
 ing three sons - Isaac - Nathan & Jacob. Isaac became the heir at law. Isaac conveyed the said land
 to Nathan & Jacob April 8 1752. and Nathan conveyed to Jacob by deed dated January 1 1771 - (old deed)
 in possession of Montgomery Stafford (not recorded).




The 30th June conveyed by
 Nathan & his wife to
 Richard & John Stafford heirs to
 Richard & John Stafford heirs
 11th 1826. R.R. 236 - Richard
 conveyed to John Stafford
 April 10th 1827 U.S. 189

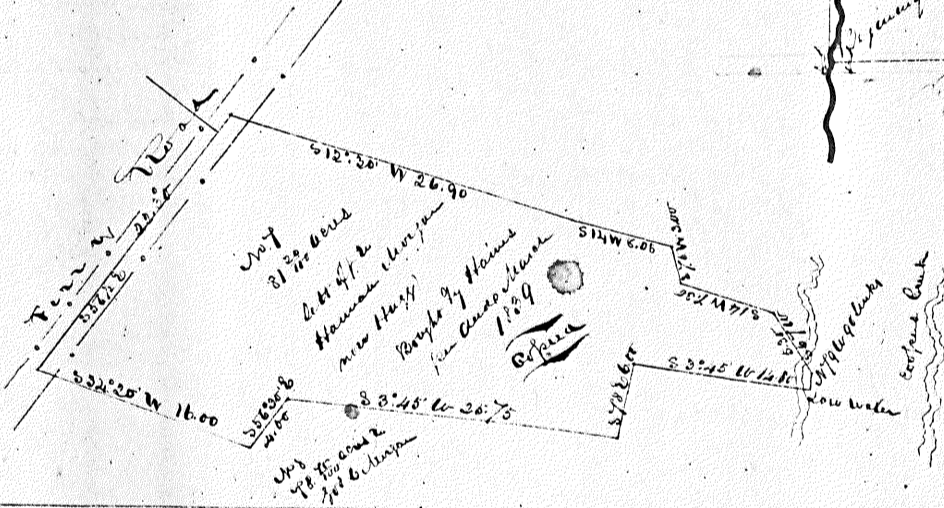
Sept 6 1746 - was
 New Bly's (at Bly's) on 1-2-1746

A copy of the Map of the Report of the Division of
 Jacob Hornes & his heirs as made by Benjamin
 (lying in California now Delaware Township)
 Made in October 1822 sent by John Saunders
 before in 1826 Recorded in 2nd Book of Administrators
 page 46 to 48 in 1826

109.50 acrs
Sale of E. Eliza Morgan (nee Hogland)
to Mrs. H. Harris, Dec 1847
See page 26 Vol 3
See page 35 Vol 5



A Map of Lands which the
Heirs of James & Lois Miska
lying in Delaware Township
Containing 120⁰⁰ acrs more or less
Surveyed for in March 1847
Part of Benjamin Morgan and Estate

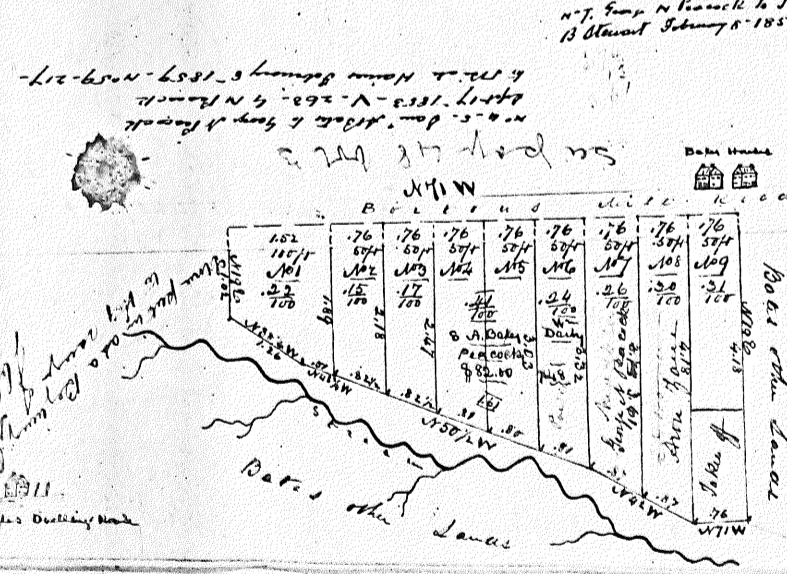


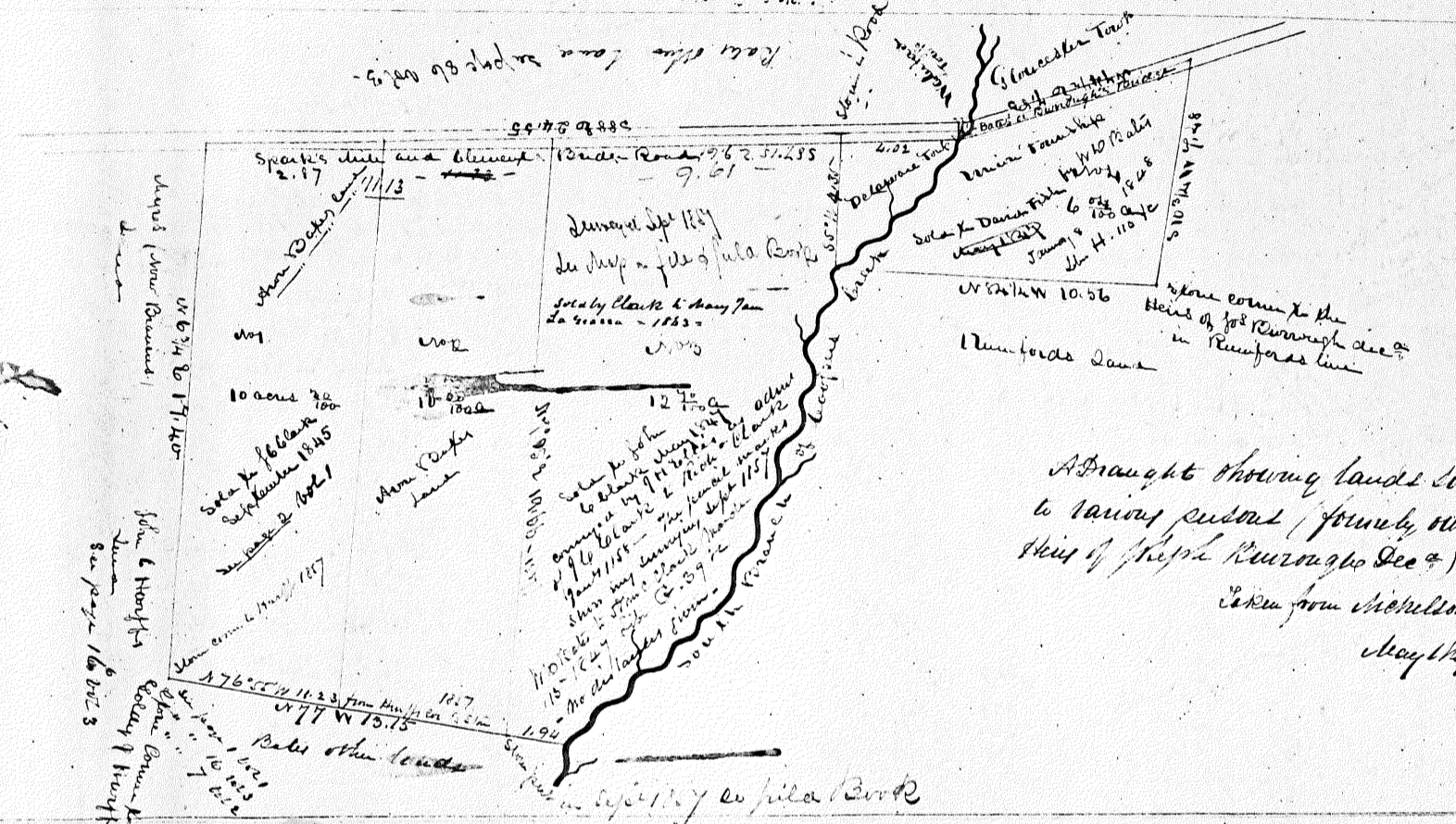

109.50 acrs
Sale of E. Eliza Morgan (nee Hogland)
to Mrs. H. Harris, Dec 1847
See page 26 Vol 3
See page 35 Vol 5

Table with columns for lot numbers and bearings. The table is titled 'Building Lots of William Bald'.

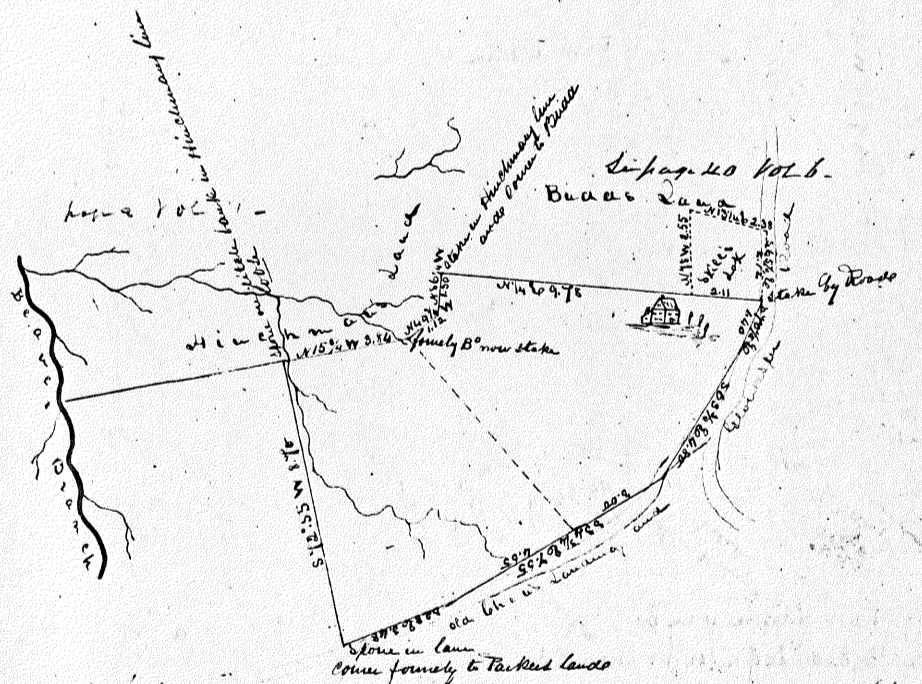
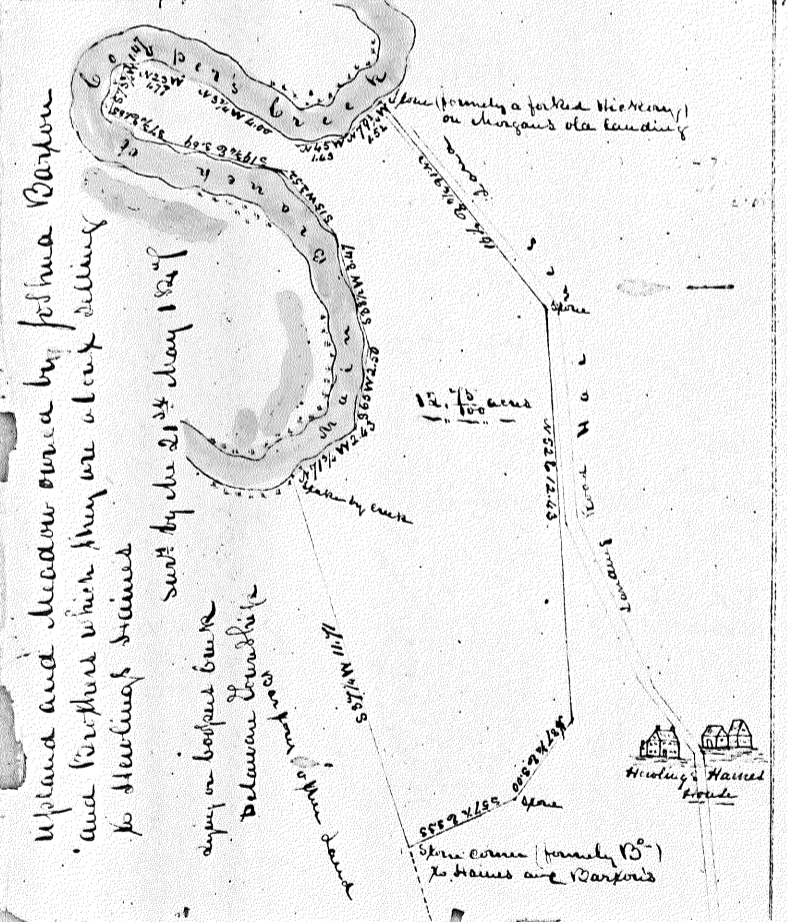
Lot	Bearing	Distance
152	S 76° 00' W	100
153	S 76° 00' W	100
154	S 76° 00' W	100
155	S 76° 00' W	100
156	S 76° 00' W	100
157	S 76° 00' W	100
158	S 76° 00' W	100
159	S 76° 00' W	100
160	S 76° 00' W	100
161	S 76° 00' W	100
162	S 76° 00' W	100
163	S 76° 00' W	100
164	S 76° 00' W	100
165	S 76° 00' W	100
166	S 76° 00' W	100
167	S 76° 00' W	100
168	S 76° 00' W	100
169	S 76° 00' W	100
170	S 76° 00' W	100
171	S 76° 00' W	100
172	S 76° 00' W	100
173	S 76° 00' W	100
174	S 76° 00' W	100
175	S 76° 00' W	100
176	S 76° 00' W	100
177	S 76° 00' W	100
178	S 76° 00' W	100
179	S 76° 00' W	100
180	S 76° 00' W	100
181	S 76° 00' W	100
182	S 76° 00' W	100
183	S 76° 00' W	100
184	S 76° 00' W	100
185	S 76° 00' W	100
186	S 76° 00' W	100
187	S 76° 00' W	100
188	S 76° 00' W	100
189	S 76° 00' W	100
190	S 76° 00' W	100
191	S 76° 00' W	100
192	S 76° 00' W	100
193	S 76° 00' W	100
194	S 76° 00' W	100
195	S 76° 00' W	100
196	S 76° 00' W	100
197	S 76° 00' W	100
198	S 76° 00' W	100
199	S 76° 00' W	100
200	S 76° 00' W	100

Building Lots of
William Bald lying in
Delaware Township
Surveyed by the
March 26th 1847
2.76 acrs



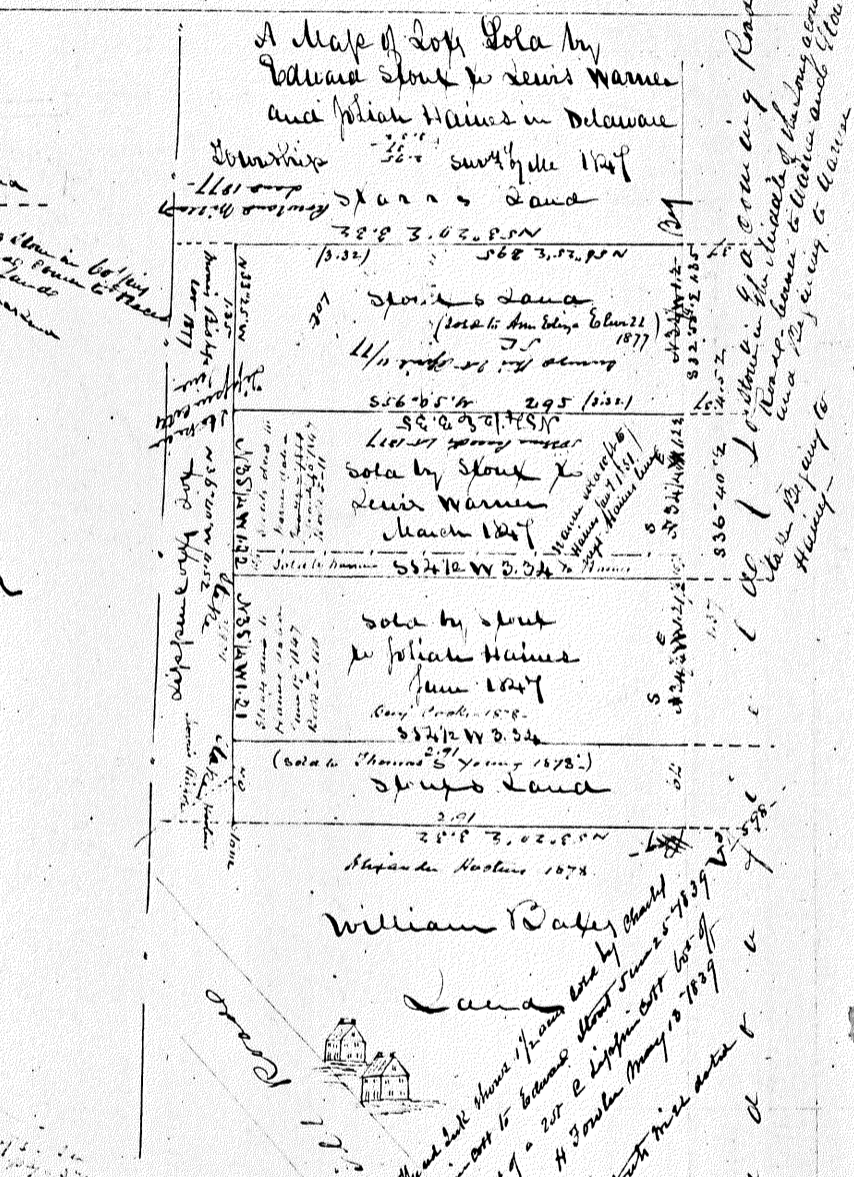
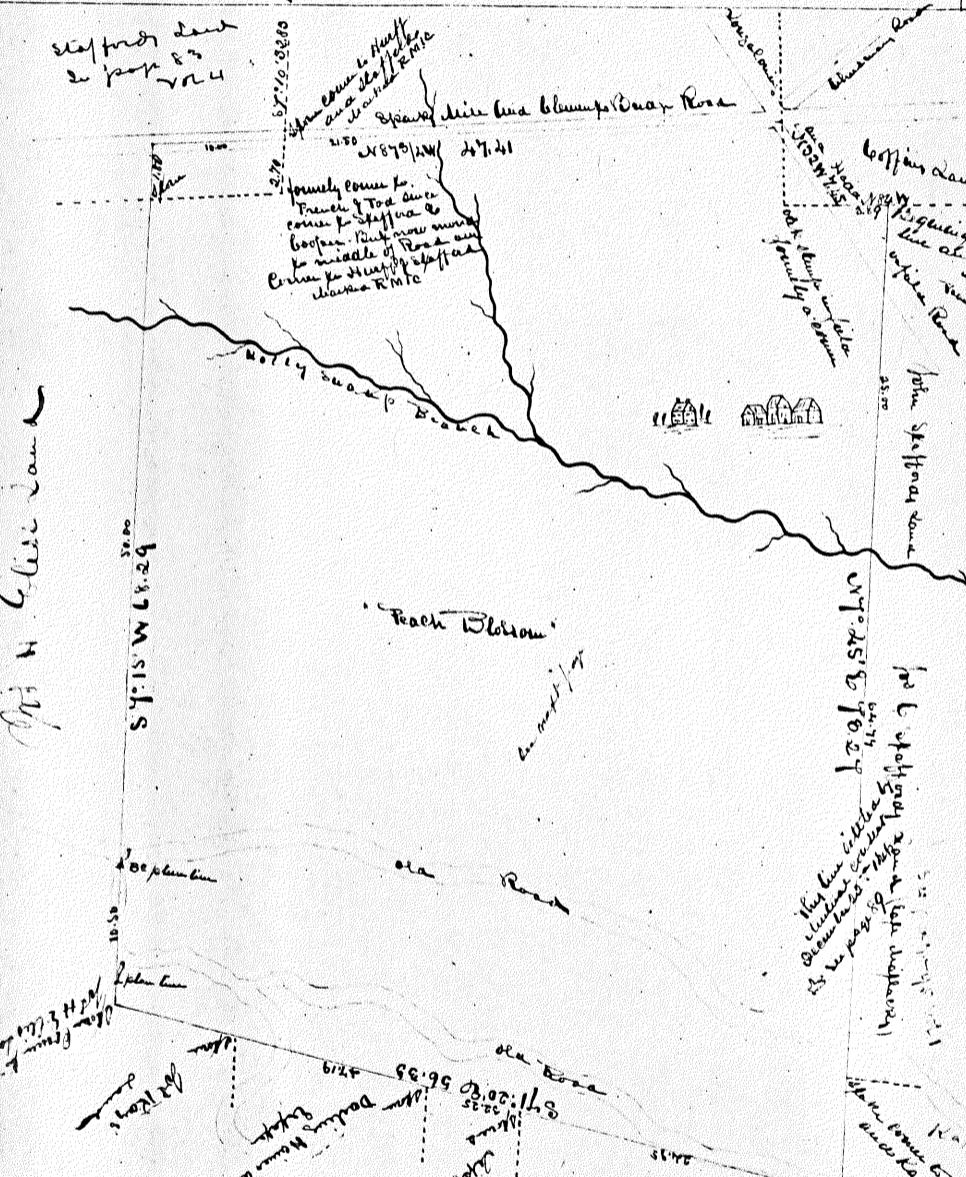
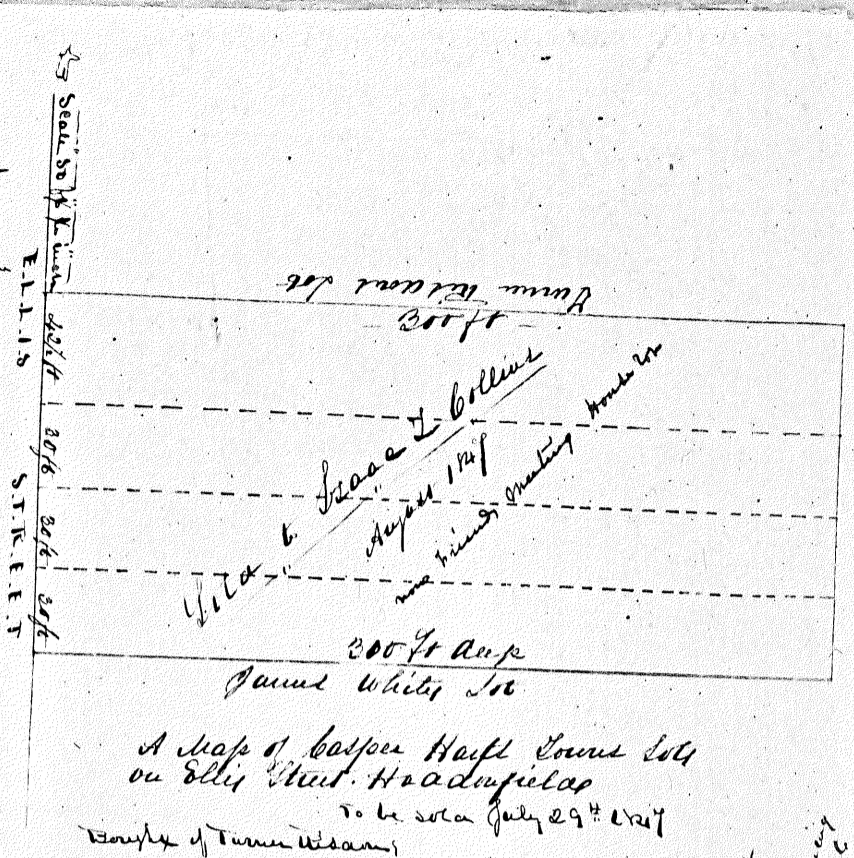
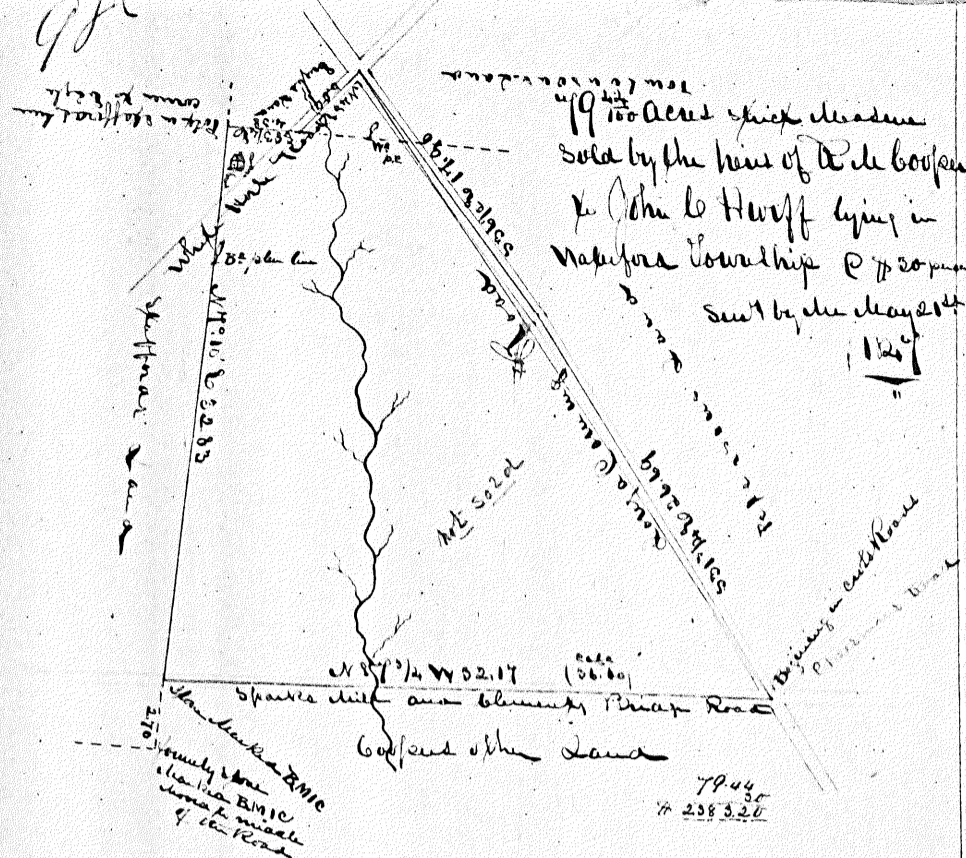


A draught showing lands sold by Wm. H. Kelly to various persons (formerly owned by the heirs of Joseph Kurrupke Dec 9) taken from Nicholas's map of 1743 May 1847



Sam Mathus Land (lying in Union Township) formerly sold by John Strittige to James Gleason (1795) a part of which was in Trust for Boston Bell
Ch. 9 by the May 19th 1847

98



A Map of Teach Blossom farm as received by Alexander Booper for his share of his father's estate and released by his Brothers and Sisters to him as such (He releasing other parties to them) subject to certain incumbrances by him) Surveyed by me for this purpose June 3rd 1827

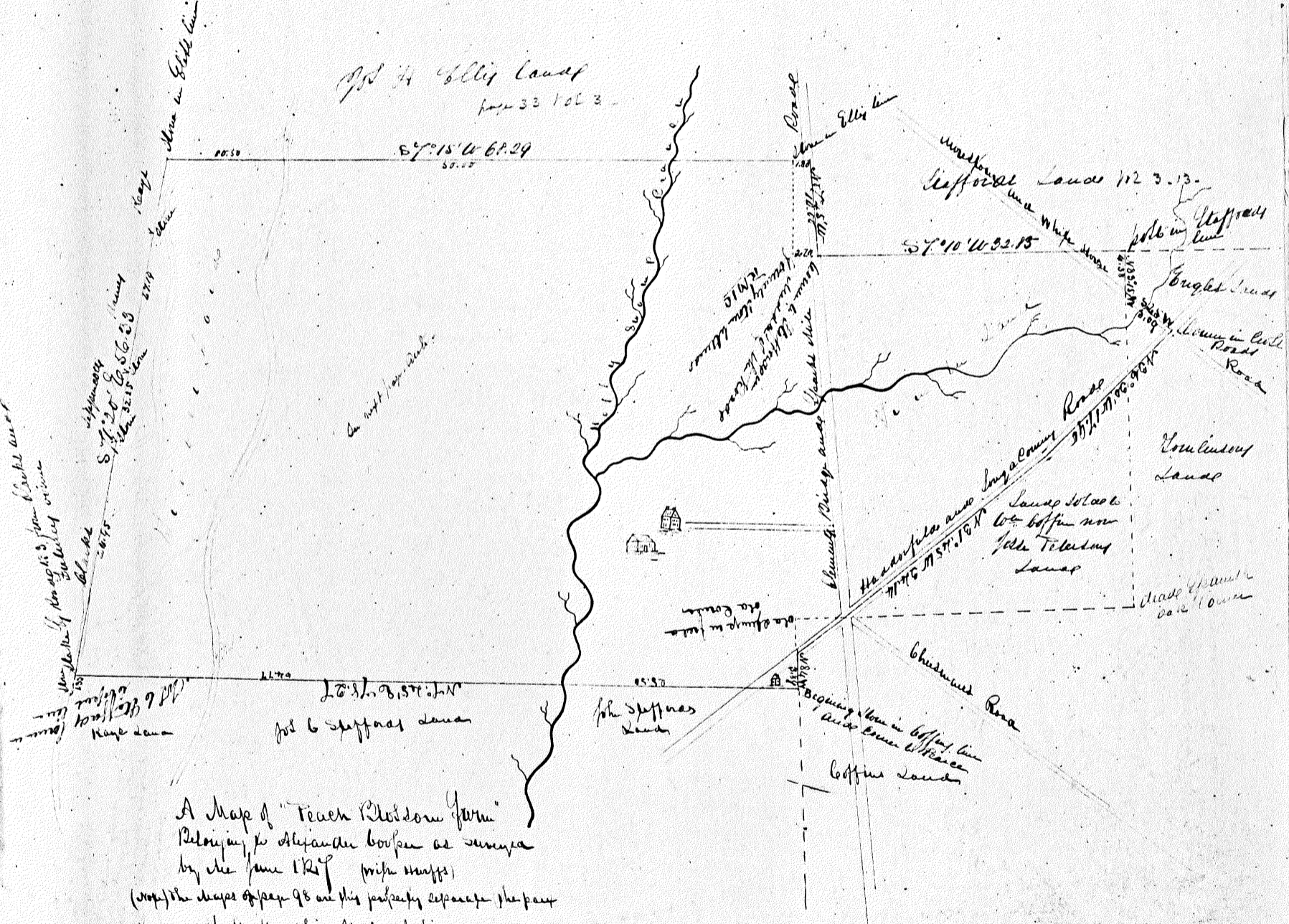
William Baker Land
 This land was purchased by William Baker from the heirs of John C. Huff in 1827. The land was surveyed by me for this purpose June 5th 1827.

John C. Huff
 This land was purchased by John C. Huff from the heirs of Alexander Booper in 1827. The land was surveyed by me for this purpose June 5th 1827.

F O A A

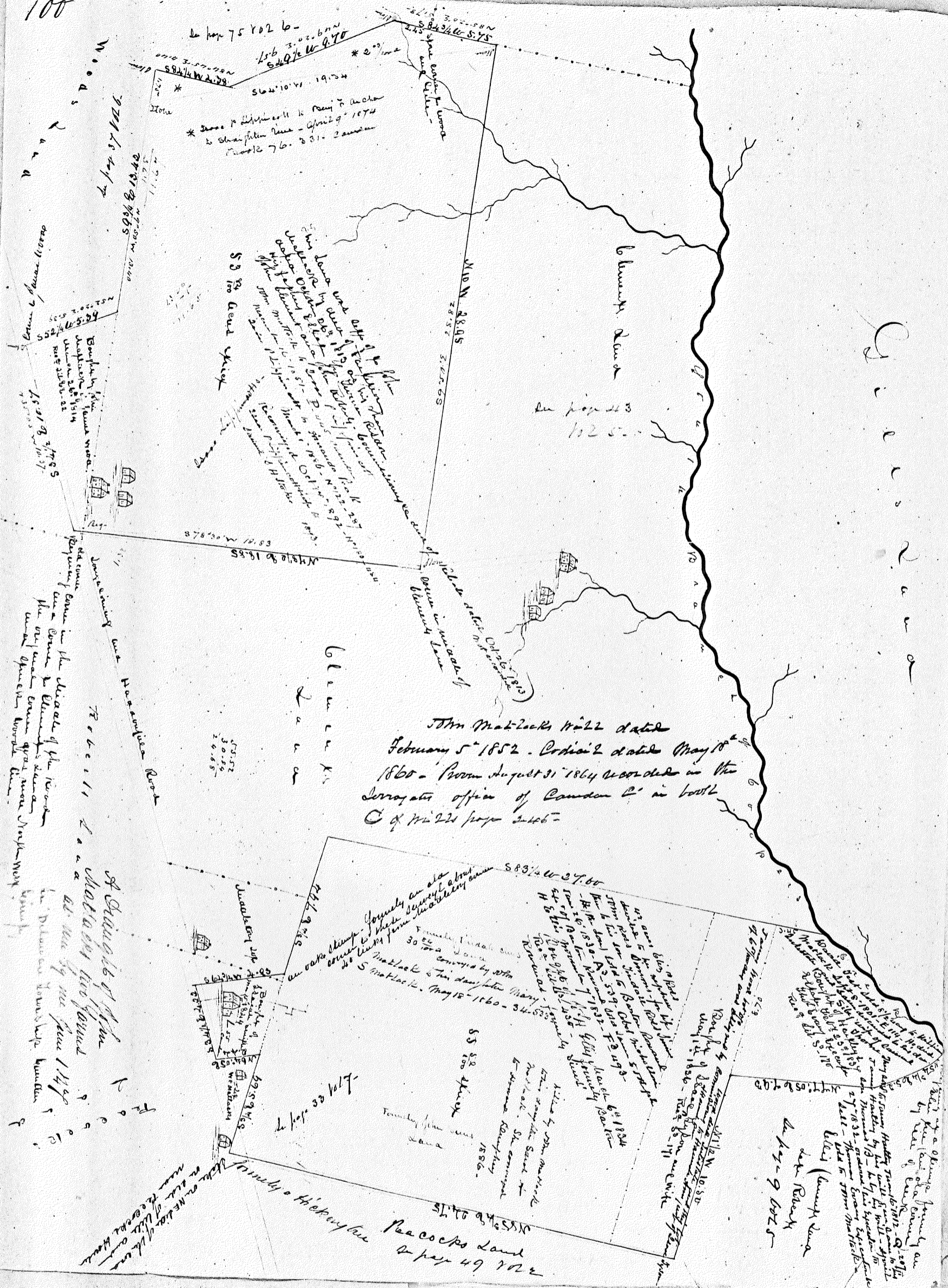
90	91	92	93	94	95	96	97	98	99	100	101	102	103	104	105	106	107	108	109	110	111	112	113	114	115	116	117	118	119	120	121	122	123	124	125	126	127	128	129	130	131	132	133	134	135	136	137	138	139	140	141	142	143	144	145	146	147	148	149	150	151	152	153	154	155	156	157	158	159	160	161	162	163	164	165	166	167	168	169	170	171	172	173	174	175	176	177	178	179	180	181	182	183	184	185	186	187	188	189	190	191	192	193	194	195	196	197	198	199	200
----	----	----	----	----	----	----	----	----	----	-----	-----	-----	-----	-----	-----	-----	-----	-----	-----	-----	-----	-----	-----	-----	-----	-----	-----	-----	-----	-----	-----	-----	-----	-----	-----	-----	-----	-----	-----	-----	-----	-----	-----	-----	-----	-----	-----	-----	-----	-----	-----	-----	-----	-----	-----	-----	-----	-----	-----	-----	-----	-----	-----	-----	-----	-----	-----	-----	-----	-----	-----	-----	-----	-----	-----	-----	-----	-----	-----	-----	-----	-----	-----	-----	-----	-----	-----	-----	-----	-----	-----	-----	-----	-----	-----	-----	-----	-----	-----	-----	-----	-----	-----	-----	-----	-----	-----	-----	-----	-----

Plan of the Methodist Burial Ground at Haddamfield made Jan 5th 1787



A Map of "Teach Blodden Farm" Belonging to Alexander Cooper as surveyed by the June 1st 1787 (with maps) (Note) The maps of page 98 are this property separate the part known up by Hurst was laid off alone for him

This land may be seen of page 6 as run by Samuel Nicholson.



to map 75 102 6-
 156 3.02.67
 S 83 1/2 W 27.65
 S 64 10 W 19.54
 * Same as above to map 75
 to Shropshire Lane - April 9th 1872
 map 76. 231. 2. 2. 2. 2.

S 83 1/2 W 27.65
 This land was left to the
 children of the late John
 Williams of Llanarth by will
 dated 18th Dec 1831. It was
 divided into 10 shares of 1/10
 each. The shares were
 sold by the executors of
 the said John Williams
 in 1832. The shares were
 sold to the following persons
 viz. John Williams 1/10
 Thomas Williams 1/10
 Robert Williams 1/10
 William Williams 1/10
 James Williams 1/10
 Charles Williams 1/10
 Henry Williams 1/10
 Elizabeth Williams 1/10
 Mary Williams 1/10
 Anne Williams 1/10
 Sarah Williams 1/10
 Margaret Williams 1/10
 Catherine Williams 1/10
 Elizabeth Williams 1/10
 Mary Williams 1/10
 Anne Williams 1/10
 Sarah Williams 1/10
 Margaret Williams 1/10
 Catherine Williams 1/10

John Matlocks Will dated
 February 5th 1852. Ordinal dated May 18th
 1860 - from August 31 1864 recorded in the
 Surrogate office of Camden Co in book
 C of Will's page 2466-

S 83 1/2 W 27.65
 Family of the late
 John Williams of Llanarth
 by will dated 18th Dec 1831
 divided into 10 shares of 1/10
 each. The shares were sold
 by the executors of the said
 John Williams in 1832. The
 shares were sold to the
 following persons viz.
 John Williams 1/10
 Thomas Williams 1/10
 Robert Williams 1/10
 William Williams 1/10
 James Williams 1/10
 Charles Williams 1/10
 Henry Williams 1/10
 Elizabeth Williams 1/10
 Mary Williams 1/10
 Anne Williams 1/10
 Sarah Williams 1/10
 Margaret Williams 1/10
 Catherine Williams 1/10
 Elizabeth Williams 1/10
 Mary Williams 1/10
 Anne Williams 1/10
 Sarah Williams 1/10
 Margaret Williams 1/10
 Catherine Williams 1/10

W. A. S.
 1871
 1872
 1873
 1874
 1875
 1876
 1877
 1878
 1879
 1880
 1881
 1882
 1883
 1884
 1885
 1886
 1887
 1888
 1889
 1890
 1891
 1892
 1893
 1894
 1895
 1896
 1897
 1898
 1899
 1900

Llanarth Road

Glebe Land

Peacocks Land
 map 49 102 2

W. A. S.
 1871
 1872
 1873
 1874
 1875
 1876
 1877
 1878
 1879
 1880
 1881
 1882
 1883
 1884
 1885
 1886
 1887
 1888
 1889
 1890
 1891
 1892
 1893
 1894
 1895
 1896
 1897
 1898
 1899
 1900

Woodville Street

Samuel C. Smith, Sec
 5271 & 255
 2004

No 1 231/1000
 Sold to S. C. Smith # 225

No 2 231/1000
 Sold to S. C. Smith # 210
 now part of Shuman's land

No 3 231/1000
 Sold to the Standard
 Division of the land of
 # 100

No 4 231/1000
 300 ft
 Sarah Ripley's land

Good Blended Land

Jacob Ripley's land
 1/84.56' x 13.25'

A wood building on Green Hill
 which is being taken and sold
 to John Ripley in 1847

Considered

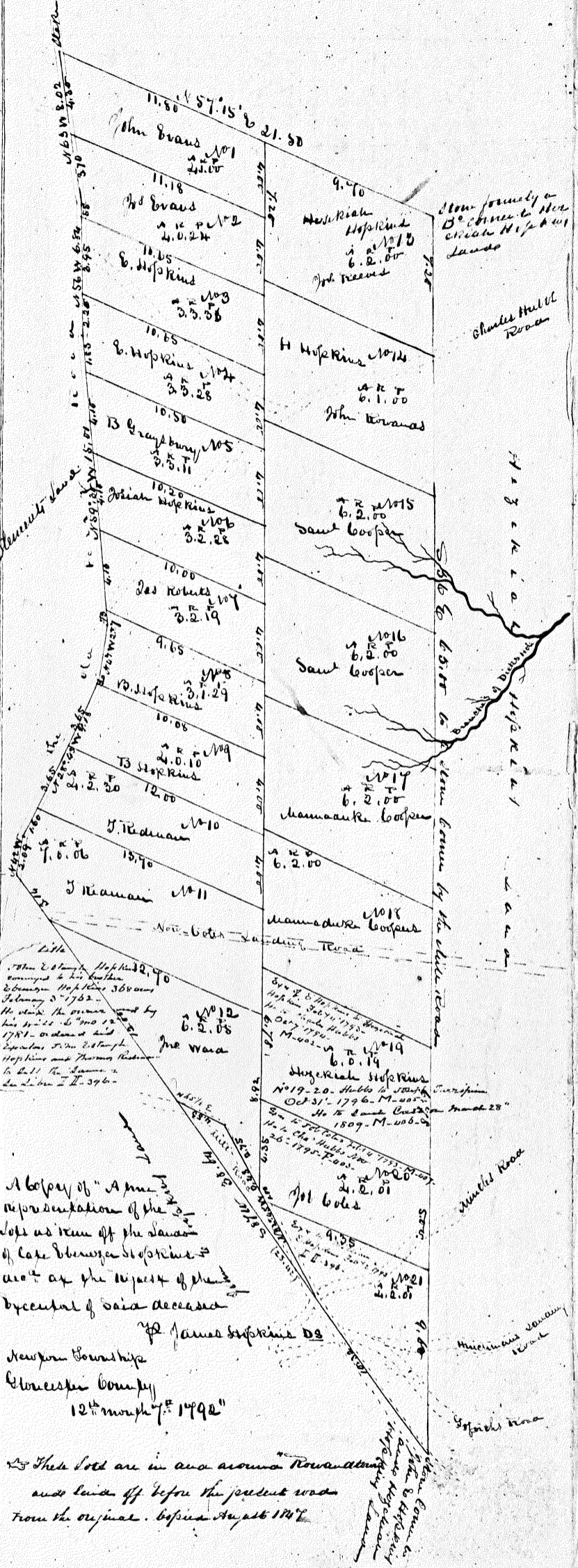
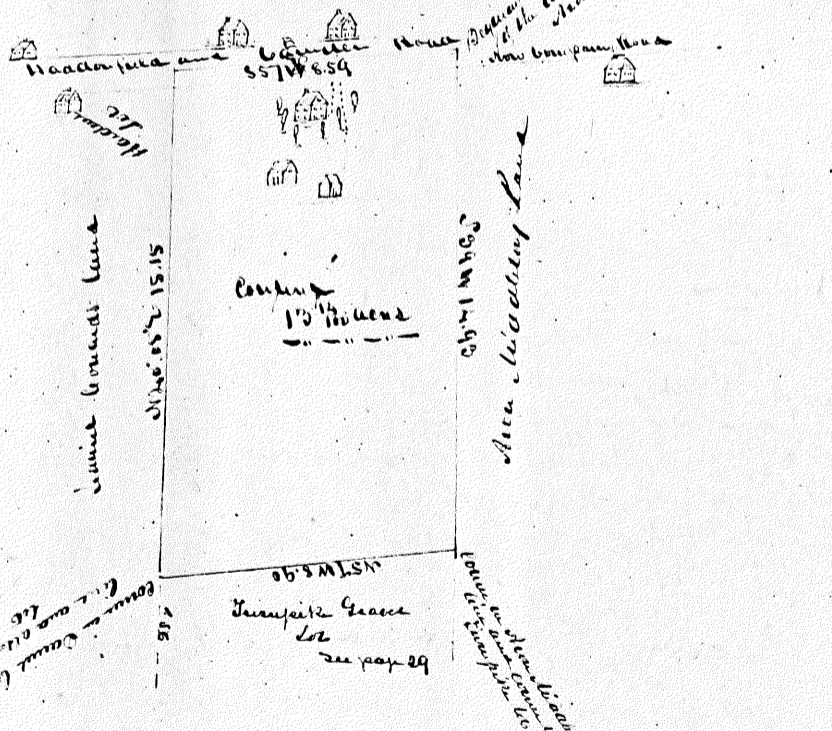
5271 & 255

Heirs of J. C. Ripley

Heirs of J. C. Ripley

Heirs of J. C. Ripley

A receipt of land bought by David S. Ripley of his father Samuel
 Ripley on the 21st Sept. 1847 in Rowan County North Carolina
 surveyed by the Sept. 5th 1847



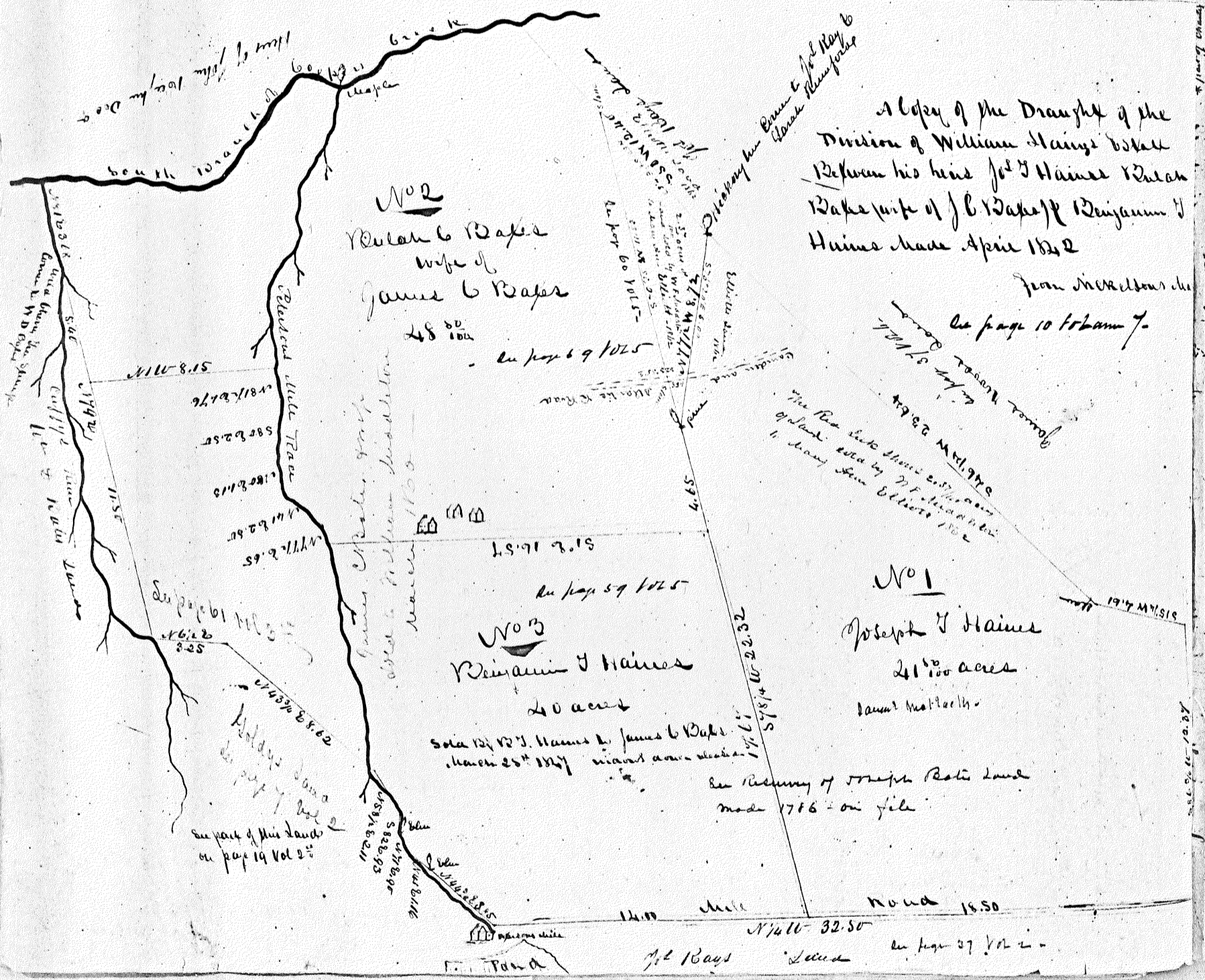
A copy of a true
 representation of the
 lots as seen of the land
 of late Benjamin Ripley
 as at the request of the
 executor of said deceased
 James Ripley Esq
 Newbern Township
 Gloucester County
 12th month of 1842

These lots are in and around Rowan County
 and laid off before the present water
 from the original before August 1847

33	John H. Hays
34	John H. Hays
35	John H. Hays
36	John H. Hays
37	John H. Hays
38	John H. Hays
39	John H. Hays
40	John H. Hays
41	John H. Hays
42	John H. Hays
43	John H. Hays
44	John H. Hays
45	John H. Hays
46	John H. Hays
47	John H. Hays
48	John H. Hays
49	John H. Hays
50	John H. Hays
51	John H. Hays
52	John H. Hays
53	John H. Hays
54	John H. Hays
55	John H. Hays
56	John H. Hays
57	John H. Hays
58	John H. Hays
59	John H. Hays
60	John H. Hays
61	John H. Hays
62	John H. Hays
63	John H. Hays
64	John H. Hays
65	John H. Hays
66	John H. Hays
67	John H. Hays
68	John H. Hays
69	John H. Hays
70	John H. Hays

A copy of the Old Newton Grant deed
 (one page) to New York State
 Purchase Map July 21 1824

The Old Newton Grant deed...
 The year 1822 and...
 will be substituted by...
 will be substituted by...

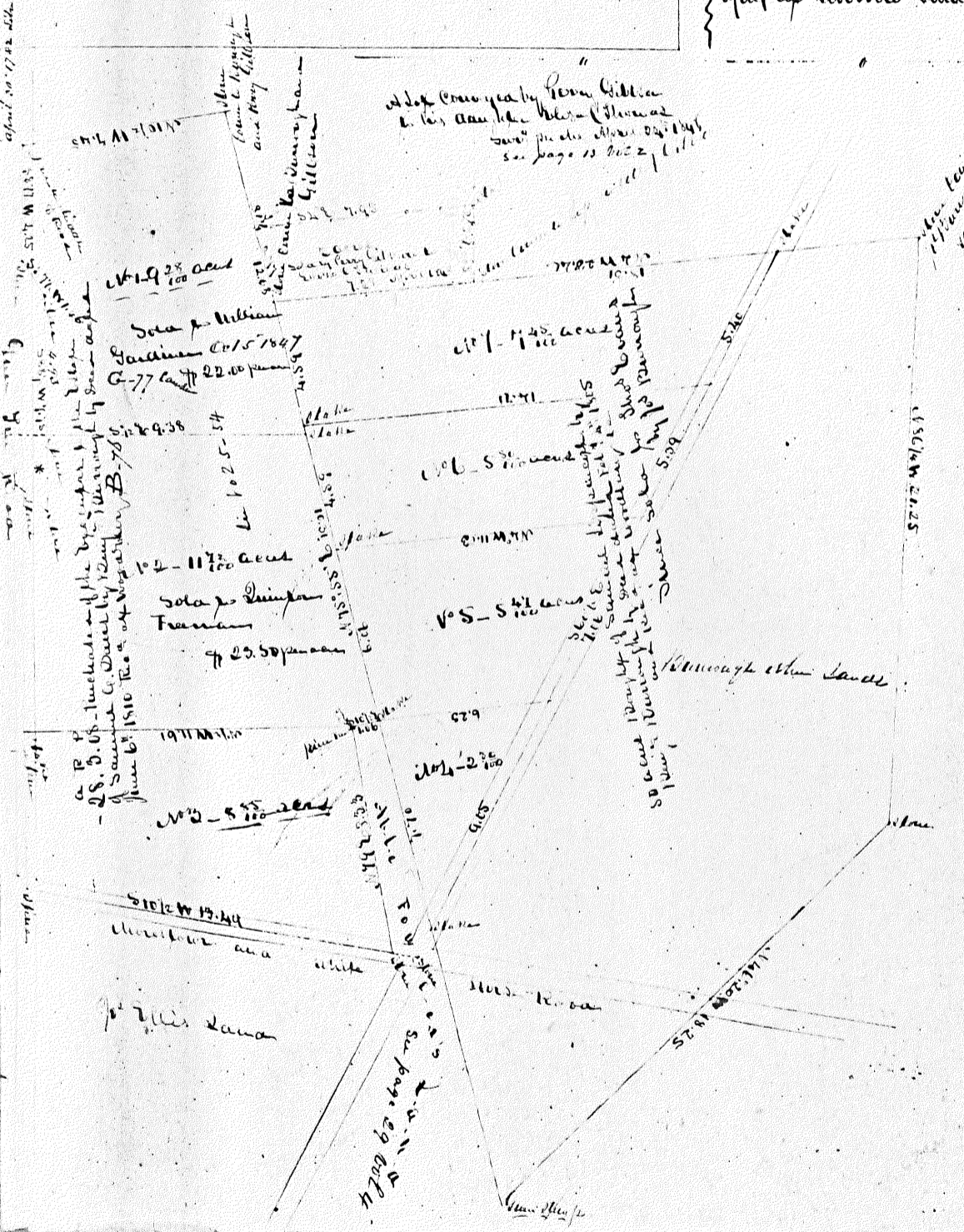
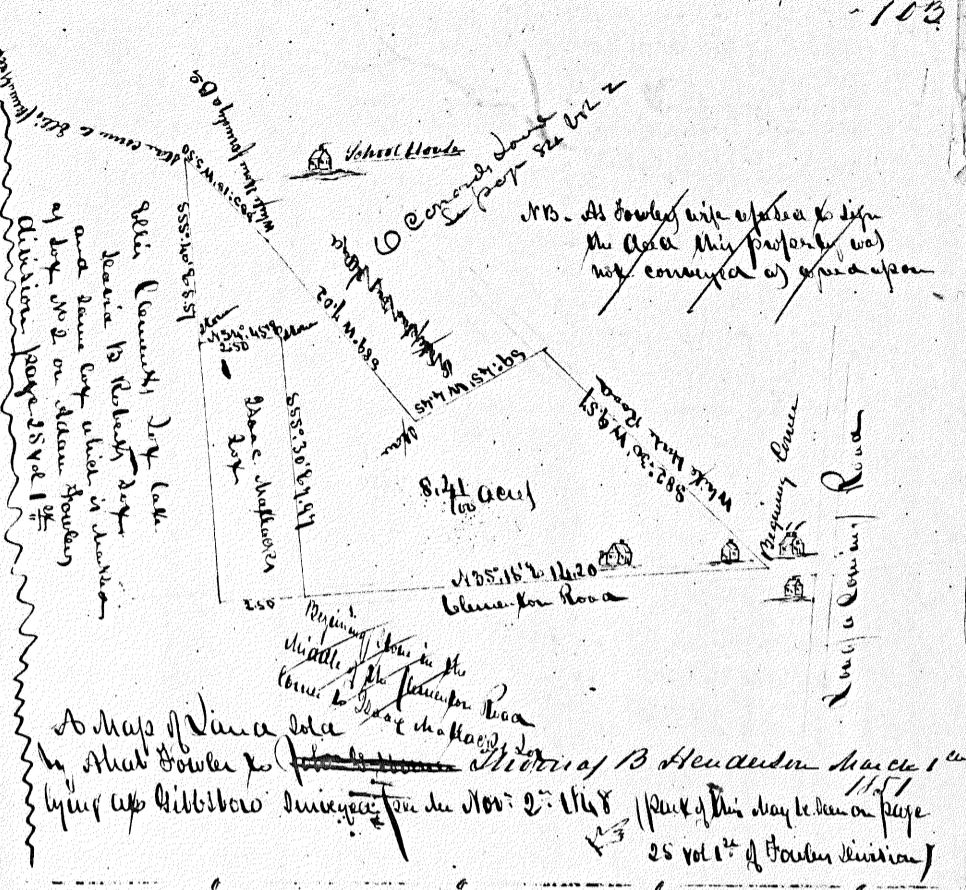


A copy of the Old Newton Grant deed...
 The year 1822 and...
 will be substituted by...
 will be substituted by...

A copy of the Draught of the
 Division of William Hains' estate
 Between his heirs Jos B Haines Rachel
 Bays wife of J B Bays & Benjamin J
 Haines made April 1822
 from records in...
 on page 10 Volume 7

67
68
69
70
71
72
73
74
75
76
77
78
79
80
81
82
83
84
85
86
87
88
89
90
91
92
93
94
95
96
97
98
99
100

The original of which this is a copy, was burned in 1860 in the house occupied by the defunct (a son of Joseph Pearson - the former before their decease)



A Draft of Joseph Burroughs Timber Land and Soil as laid off for sale September 27th 1847 lying in Delaware Township on the Charles River Survey by the Sept 1847

INDEX-VOL. FIRST

A

Reliance Albedon - Swamp - 3-4
 Abigail Albedon " 4
 Sam^r Anderson - of Broadwater 4
 Jacob Anderson - of Neshpaley 43-44
 Atlantic & Camden County line 70
 Nathan Albedon's land 81
 Samuel Allens land 92
 Mary Allens lot - Hadd^r 101
 Benj^r F Archer of Liff^r - 100-

B

Mad Bull - of Engles - 1 - of Porter 12-
 Joseph Burrough 2-3-50-103-52-
 William B Bates - 2-97-
 Robert Blackwell - Swamp - 3-
 Marmaduke Brockley - " - 3-
 Luke Burrough - Hadd^r lot 7-
 Bill of Hinckman 8-
 George W Browns lot 8-
 Radd's land - Hedding 8-
 Ricks lots - Gloucester - 18-19-
 Hannah Brownings 23-
 Abraham Brownings 23-
 Joshua Ricks of Clement 24-
 Rebecca Bortons lot Hadd^r 32-
 David Bortons land 38-
 Joseph Buthas 39-
 Hill town lands 41-
 Benj^r Bates of Ray 49-
 John Broadbents land 57-
 Samuel Bates of Haines 57-
 J Barnetts land 57-
 Thomas Banks of Liff^r 56-
 Henry Bostwicks of " 57-
 Isaac Buzbys land 58-
 Joseph Burns (Cherry hill) 62-
 Ricks & Smiths dispute 63-
 John Ballangers land 65-
 Joseph Rays land - divided 65 to 69
 Elijah Birdsalls land 79-
 Brownfields Cotton farm 96-
 William Bates - lots - 96-
 Aron Bates land 97-
 Bortons land 97-
 James B Bates land 102-
 Isaac A Braddocks - swamp 73-

C

Mary Ann Clements - Swamp 2-
 John C Clark of Bates 2-97-
 Samuel Clements - Swamp - 3
 22-24-27-34
 Onock Corys - Survey - 35
 Benj^r B Coopers - 4-17-61-79-88-
 John P Coopers of Clark 4-
 Alexander Coopers - 6-98-99-
 Tim Cathcarts - 3-6-23-30-33-36-58-
 Larks & Liff^r of John's Exchange 10
 Charles Clement of Clements 10-
 Rufus Clements - survey 11

C

John Campbells Survey - page 17
 Caroline B Clements - 7-20-21-31-
 Abel Clements land 32-
 John Clements - 32-27-94-
 Hannah Clements - 46 cont- 23
 Joseph Champiors - 23-27-84-
 Samuel C Champiors - 23-31-82-
 James Chesmand - X Reg - 24-27-
 Clements lands - 31-86-87
 Joseph Champiors - White Oak - 31-32
 Ann Cathcarts lot - 32-
 Mary A Churchs lot - 32-
 John Cockers land 34-
 William Clements land 36-
 William Coffin - Hammonden - 37-
 Benj^r W Coopers land - 38-
 Joseph H Coles land - 46-
 Joseph Collins land - 54-62-
 Henry H Benj^r Coopers lot - 55
 Alfred W Clement of Hillman - 62-92
 Camden & Atlantic County line 70
 Cooper & Heulings - lots - 79-81-
 Isaac Coopers land - 79-81-
 James Coopers land - 84
 Henry Coopers land 84
 Clements & Neumanns interference 85
 Aron C Clements land - 94-
 Coopers & Coles side swamp - 79-
 J^r W Coopers farm - 43-

D

Jacob Dadds land 38-
 Sam^r Dadds Swamp - 58-
 Sam^r C Dadds land 59-
 John C De Lottas land 62-
 Deans & Deans dispute 60-
 Jacob S Deans farm 65

E

Catharine Engles lands 5-
 Thomas Evans - 32-38-64-63-40-
 John Evans lands - Newton - 48
 Ellis lands - Elshing - 50-84-79-
 Thomas Ellis land - 52-
 Joseph Elpheth of Ricks 61-
 Isaac Ellis Trs land 81-
 Jacob & Hillman Ellis land 84-
 John Estlaugh of Collins 88-
 A & Ezzells lot of Struts 98-
 Episcopal Church lot - 32-
 Mary Ann Ellist of Middleton - 102
 George Edwards - 94

F

Abel Fowlers - Swamp - 2-4-
 Adam Fowlers - division 25-27-
 Richard Frenchs land 33
 Jacob H Fowlers land 44-
 Sam^r R Fishers land - 47-
 Joseph Fishs land - 47-
 Dan^r Fortinots lot - Hadd^r 62
 Fourniers & Clays - Clements - 86-
 Benjamin Fourniers land 103-

G

Grayshurst & Warricks - division - Swamp - page 2
 Grapevine of Clark - 4-5-
 Glover & Troths - pond - Sam Browns - 74
 Guinea town Lots - 8-97-
 W^m Girdcom of Clement 23
 W^m Goldays land 23-81-
 Gloucester City - 28-
 Samuel Glovers - division - 41-
 Edward Gibbs land - 72-74-77-
 George Gilhens land - 81-
 John Gills land 90-91-
 Gibbs & Collins re-survey - 75-
 William Gardiners land 103-

H

Sam^r M Hindman of Middleton - 1-
 Sam^r Hillmans land - 1-
 Joseph Harrisons - division - 3-75-
 W^m Huggs Swamp - 3-
 John C Hufffs " - 3-38-
 Sam^r Harrisons " - 3-
 Sam^r Hunds lot - Hadd^r - 7-
 George Horlers " - ^{c 12 Hinckmans farm - 3}
 Jacob Harley of Harley - 10-
 Hillmans & Hadd^r dispute 15
 Ephraim Hillmans land - 23-55-
 Merrill Hornes land - 23-
 Alex^r Hamiltons land - 23-
 Isaac E Hurts " - 31-
 Hammonden lands - 37-
 Hillmans late Hays - 38-44-65
 Heritage of Tomlinsons dispute (of Rice) 45
 Benj^r Hopkins lots - 46-
 W^m E Hopkins meadow - 48-
 Eliza L Hopkins of Middleton - 50-
 Eliza^r Hinckmans land - in lots - 52-
 Haines & Liff^r of Clements dispute 55
 Hopkins of Bates - 55-
 Heritage of Tomlinsons - 59-
 W^m Harrisons survey 75
 Haines Company lands - 79-
 A Hays land - Heulings tract 80-
 Joseph Heulings land - 81-
 Heulings & Coopers land - 81-79-
 Benj^r Holmes - division - 89-
 Edward Hurts - division - 93
 Joseph Hilliards - division - 94
 Sarah Hopkins land 94
 James Hopkins - division - 95
 Jacob Horners - division - 95-
 Josiah Haines lot - 98-96-
 Ebenezer Hopkins lot - 101-
 William Haines - division - 102
 Tho^s Hendrickson of Fowler - 103-
 Hillmans of Cathcarts - 55-
 W^m M Huggs land - 107-
 John P Huggs land - 12-13-81-

I - J

Jackson of Broadwater - 4-
 Richard Jones of Fortner - 41-
 Henry F Jatts - 61-

K

Kirbys - lots - Hadd ^a	7
Larah Knights - (Kays)	10
Remond's of Clewcut	33
Mathias Kays lot	39
JT Sept Kays land - 39-40-65-69	
JTm Kays land - 39-42-43-49-75	
Rich Wadd's land - Good water - un	78
Briggs Kays land	101
Northwicks land - 34	

L

Jacob Lock - of Day - Swamp	3
Lepincott of Calicut	4
Lepincott & Clark's exchange	10
JTm Lucat's land - 22-25	
Wm Lepincott's land	24
Hinchman Lepincott's land	31
JTm McCully - late Wilmam	45
Lepincott & Haines dispute - 55	
Ray's meadow - Litys Island (lot 1)	53
Charles Lepincott's lot - Hadd ^a	62
Abraham Leeds' survey - 75	
JTm Lepincott's land - 81	
Loudona - 88	
Joac Lepincott's farm	100
Lepincott & Evans' swamp - 40	

M

Aron Middletons land	-1
JTm Mueland land (lots) 22-27	
JTm Maples of Clewcut - 23	
Samuel Murrell of Kay	40
Deak Maples land - divided	51
Zedekiah Morgans land - " "	51
Jam ^a Mallocks land - 53-100-102	
JTm Moores land -	53
JTm C Morgans - - 54-51	
Machon Mallocks - 81	
JTm Moores land - 81	
Joac Mickle of Haines	96
Hannah Morgans land	96
Methodist Grace Yard - Hadd ^a 99	
JTm Mallocks farm	100
10 W Middletons land - 101	
Joac Mallocks lot - 103 - JT Mallocks	97
Mallock - late Coe's - 34	
JTm McCully's - 57-45	

N

W ^m H Nicross' Swamp	2
Mary Nicholsons - Hadd ^a	7
Newman survey - 81	26
Newton lands - old map -	48
Abel Nicholsons land	60
J C Nicholls land - 80	
Newman & Clewcut's interference - 26-85	
Newton Grace Yard - 102	

O-P

JTm Pikes land - 9-92	
Joac Pimbertons land - 17-56-57-58	
JTm Pilers land - 62	53
Jam ^a Paul's survey 57-59-74	
Frederick Plum land - 81	
JTm Plum land - 81	
George N Peacock's land - 96	89
Jam ^a Powell of Hinchman	97
Tells Peterson's land - 104	
Amarda Peaks farm	100
William Peters land - 8	

Q-R

J Stollen Road - Swamp - 2	
JTm Ross - Swamp - 3	
David Ross land - of Wilmet - 5-34	
Turner Riddons land - 22-62-45	
JTm R Roberts land - 23-32	
Jam ^a Redleys land - 39-40	
JTm Roberts land - of Nicholson -	46
William Roberts land - 81	
Israel Ruffins land - 85-91	
Redmans - 95 - Row and town lots - 101	
JTm Joseph & Reed - 81	

S

JTm A Shivers - Swamp - 3-4	
JTm Shivers land - 11-14	
Charles Shivers land - 11-14	
Richard Somers' Survey	17
Victor Spotts land - 23	
JTm C Stoy's land - 23	
Abbe C Shivers farm - 38	
JTm Sept Stobleys land	39
Swath - Wood folks of Hopkims - 48	
Shivers - lot - W ^m Ephraim - 49	
Joac Shivers land	55
Charles H Shivers land - 63	
Smiths & Bricks dispute - 63	
Stoy & Fenwick's land - 86	
JTm C Stafford's land 89-95	
JTm Stafford - 95	
James Stob's land	97
Edward Stob's - lots - 98	
Joseph B Stob's - 96 - Thubert - 51	
R W Stob's - 25 - J C Smiths 101	
Richard Stob's - 100-5	

T

Thorned Swamp - 3	
Tooths & Gloues pond	7
JTm C Thackras division - 12-13	
Todds & Hillmans dispute 59-15	
Ephraim Tomlinsons land - 22-48	
Turnpike road - Hadd ^a & Paruden - 26	
Turnpikes C ^o of Middleton - 29	
Benj ^a Thackras land - 36-38	
Sarah Thompson's land - 36	
Paul Toth's land - 38	
Ridoway Thomas' land - 46	
JTm B Tolens lot - Hadd ^a	63
Township lines	70
Eriza C Thomas - 103	

U-V

Abel Vandover of Chestman & Kays	24
----------------------------------	----

W

Warwick & Graybury division - 2	
Thomas Wright's land - 2 - Charles Wright - 81	
West Mill - including survey	15
West New Jersey Society's - 16-40	
Charles & Witt's land - 22-38	
John Woods land - 23	
Elizabeth West's lot - 32	
The Wharton tract - 38	
Martha C Whately's land - late Stone - 39	
James G Whittier's lot - 46	
Wood - burnt & others of Hopkims	48
Waldon & Pimbertons' dispute -	57
Joac Wards Survey - 60	
Levid Warned lot	98
Joac H Wood - 95 - William Jon - 98	
George H West & Coati - 81	

Y

Thomas & Youngs lot of Stone	
------------------------------	--

Z

William Lane - of Boston - 51	
Samuel Zanes - division - 57	